

+NOTICE!!

These documents have been scanned!

Do not place un-scanned documents beneath this notice!

Do not remove this notice from this file!

GPO Jacket No. 560-102
Print Order 61540
Rise Business Services, LLC
Job=AZ15 8/14/2019



Box Number= AZ15217



Claim Begin-End: AMC141709-AMC142172

1 Initial Receipt



AZ15217-2

AMC141709-AMC144884

**NO
DOCUMENTS
FOUND**

NO DOCUMENTS FOUND
NO DOCUMENTS FOUND

NOTICE!!

These documents have been scanned!

Do not place un-scanned documents beneath this notice!

Do not remove this notice from this file!

GPO Jacket No. 560-102
Print Order 61540
Rise Business Services, LLC
Job=AZ15 8/14/2019



Box Number= AZ15217



Claim Begin-End: AMC141709-AMC142172

2 Correspondence



AZ15217-2

AMC141709-AMC144884

**NO
DOCUMENTS
FOUND**

NO DOCUMENTS FOUND
NO DOCUMENTS FOUND

NOTICE!!

These documents have been scanned!

Do not place un-scanned documents beneath this notice!

Do not remove this notice from this file!

GPO Jacket No. 560-102
Print Order 61540
Rise Business Services, LLC
Job=AZ15 8/14/2019



Box Number= AZ15217



Claim Begin-End: AMC141709-AMC142172

3 Transfers



AZ15217-2

AMC141709-AMC144884

**NO
DOCUMENTS
FOUND**

NO DOCUMENTS FOUND
NO DOCUMENTS FOUND

NOTICE!!

These documents have been scanned!

Do not place un-scanned documents beneath this notice!

Do not remove this notice from this file!

GPO Jacket No. 560-102
Print Order 61540
Rise Business Services, LLC
Job=AZ15 8/14/2019



Box Number= AZ15217



Claim Begin-End: AMC141709-AMC142172

4 Annual Filings



AZ15217-2

AMC141709-AMC144884

ATTACHMENT "A"

<u>Claim Name(s)</u>	<u>County Docket</u>	<u>Page</u>	<u>AMC No.</u>
T.S. #125	1546	488	141834
T.S. #126	1546	489	141835
T.S. #127	1546	490	141836
T.S. #128	1546	491	141837
T.S. #129	1546	492	141838
T.S. #130	1546	493	141839
T.S. #131	1546	494	141840
T.S. #132	1546	495	141841
T.S. #133	1546	496	141842
T.S. #134	1546	497	141843
T.S. #135	1546	498	141844
T.S. #136	1546	499	141845
T.S. #137	1546	500	141846
T.S. #138	1546	501	141847
T.S. #139	1546	502	141848
T.S. #140	1546	503	141849
T.S. #141	1546	504	141850
T.S. #142	1546	505	141851
T.S. #143	1546	506	141852
T.S. #144	1546	507	141853
T.S. #145	1546	508	141854
T.S. #146	1546	509	141855
T.S. #147	1546	510	141856
T.S. #148	1546	511	141857
T.S. #149	1546	512	141858
T.S. #150	1546	513	141859
T.S. #151	1546	514	141860
T.S. #152	1546	515	141861
T.S. #163	1546	526	141872
T.S. #164	1546	527	141873
T.S. #165	1546	528	141874
T.S. #166	1546	529	141875
T.S. #167	1546	530	141876

Claimant Name: JABA (US) Inc.
 Address: 2766 N. Country Club Rd.
Tucson, Arizona 85716

ATTACHMENT A
 Cochise Co., AZ
 Page 1 of 1

ARIZONA
 STATE OFFICE
 PHOENIX, ARIZONA

SEP 2 10 06 AM '97

RECEIVED
 BUREAU OF
 LAND MANAGEMENT

33 sqm

CERTIFIED

ODF

VEIGHT

U.S. POSTAGE

UNITED STATES
POSTAL SERVICE

HUL 29 '97
AMOUNT


0000

\$5.45
00011543-07

2-1811

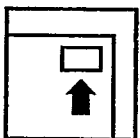
RETURN RECEIPT
REQUESTED

HOW TO USE:




1. COMPLETE ADDRESS LABEL AREA

Type or print required return address and addressee information in customer block (white area) or on label (if provided).



2. PAYMENT METHOD

Affix postage or meter strip to area indicated in upper right hand corner.



3. ATTACH LABEL (if provided)

Remove label backing and adhere over customer address block area (white area).

Postmarked timely



JABA (US) Inc.
2766 North Country Club Rd.
Tucson, Arizona 85716-2204

TO: Bureau of Land Management
222 North Central Ave.
Phoenix, AZ 85004

RETURN RECEIPT
REQUESTED

ARIZONA
STATE OFFICE
PHOENIX, ARIZONA

SEP 2 10 04 AM '97

The efficient FLAT RATE ENVELOPE.

You don't have to weigh the envelope... Just pack all your correspondence and documents inside and pay only the 2 lb. Priority Mail postage rate.

We Deliver For You

UNITED STATES
DEPARTMENT OF THE INTERIOR
BUREAU OF LAND MANAGEMENT

RECEIPT AND ACCOUNTING ADVICE

NO. 2372954 04

TC/AZ

09/03/97

Subject: CLAIM MAINTENANCE FEE 1998 - 33

2 10 13

3,300.00

Applicant:

JABA US INC
2766 N COUNTRY CLUB RD
TUCSON AZ 85716

Remitter: CK 3600
520-327-7440

Assignor:

LEASE MANAGEMENT DATA										<input type="checkbox"/> NEW	<input type="checkbox"/> UPDATE	<input type="checkbox"/> PAYMENT
ORIGINAL SERIAL NO.	ASG.	TYPE	ST.	CTY.	FUND SYMBOL				ACRES/UNITS	RATE		
AMC 141834-141876												
AMOUNT	ANV. DATE	EXP. DATE	BILL CYC.	S/C	DISTRICT	NEXT BILL	MISC. DATA	U of M	ACTUAL UNITS			
ASSIGNMENT SERIAL NO.	ASG.	TYPE	ST.	CTY.	FUND SYMBOL				ACRES/UNITS	RATE		
AMOUNT	ANV. DATE	EXP. DATE	BILL CYC.	S/C	DISTRICT	NEXT BILL	MISC. DATA	U of M	ACTUAL UNITS			

APPLY REMITTANCE				Remarks:
ACTION	FUND SYMBOL	CTY.	AMOUNT	
FILING FEE				
RENTAL				
UNEARNED				
REFUND				
TOTAL				
AMOUNT DUE				
BY: _____ DATE: _____				

<input type="checkbox"/> Lease in Escrow?	<input type="checkbox"/> KGS?	<input type="checkbox"/> Auto Escalates?	<input type="checkbox"/> Auto Renew?	Of Interest?	Operating Rights?	Operator	Bond Filed?
FOR MMS USE ONLY							
BILLEE				FOREST REFUGE			
NUMBER							
OCS SECTION							
CODE							

ATTACHMENT "A"

<u>Claim Name(s)</u>	<u>County</u> <u>Docket</u>	<u>Page</u>	<u>AMC No.</u>
T.S. #125	1546	488	141834
T.S. #126	1546	489	141835
T.S. #127	1546	490	141836
T.S. #128	1546	491	141837
T.S. #129	1546	492	141838
T.S. #130	1546	493	141839
T.S. #131	1546	494	141840
T.S. #132	1546	495	141841
T.S. #133	1546	496	141842
T.S. #134	1546	497	141843
T.S. #135	1546	498	141844
T.S. #136	1546	499	141845
T.S. #137	1546	500	141846
T.S. #138	1546	501	141847
T.S. #139	1546	502	141848
T.S. #140	1546	503	141849
T.S. #141	1546	504	141850
T.S. #142	1546	505	141851
T.S. #143	1546	506	141852
T.S. #144	1546	507	141853
T.S. #145	1546	508	141854
T.S. #146	1546	509	141855
T.S. #147	1546	510	141856
T.S. #148	1546	511	141857
T.S. #149	1546	512	141858
T.S. #150	1546	513	141859
T.S. #151	1546	514	141860
T.S. #152	1546	515	141861
T.S. #163	1546	526	141872
T.S. #164	1546	527	141873
T.S. #165	1546	528	141874
T.S. #166	1546	529	141875
T.S. #167	1546	530	141876

Claimant Name: JABA, Inc.
 Address: 2766 N. Country Club Rd.
Tucson, Arizona 85716

ARIZONA
 STATE OFFICE
 PHOENIX, ARIZONA

Aug 27 9 59 AM '95


RECEIVED
 BUREAU OF
 LAND MANAGEMENT

38 SPM

VENDOR NO.

NAM XXXXXXXXXX PARTMENT OF INTERIOR

DATE: 8/20/96

REFERENCE NUMBER	INVOICE DATE	GROSS AMOUNT	DISCOUNT TAKEN	NET AMOUNT PAID
97 MNT FEES/174-01/		3,300.000	0.000	3,300.000
TOTAL 		3,300.000	0.000	3,300.000

RECEIVED
 BUREAU OF
 LAND MANAGEMENT
 AUG 27 9 58 AM '96
 ARIZONA
 STATE OFFICE
 PHOENIX, ARIZONA

UNITED STATES
DEPARTMENT OF THE INTERIOR
BUREAU OF LAND MANAGEMENT

RECEIPT AND ACCOUNTING ADVICE

NO. 2263490 04

RS/AZ

08/27/96

Subject: CLAIM MAINTENANCE FEE 1997 (33)

2 36 13

3,300.00

Applicant:

JABA (US) INC.
2766 N. COUNTRY CLUB RD.
TUCSON, AZ 85716

Remitter: SAME - CK #2106
(520) 327-7440

Assignor:

LEASE MANAGEMENT DATA										<input type="checkbox"/> NEW		<input type="checkbox"/> UPDATE		<input type="checkbox"/> PAYMENT	
ORIGINAL SERIAL NO.				ASG.	TYPE	ST.	CTY.	FUND SYMBOL			ACRES/UNITS		RATE		
AMC 141834, ET AL															
AMOUNT	ANV. DATE	EXP. DATE	BILL CYC.	S/C	DISTRICT	NEXT BILL	MISC. DATA	U of M	ACTUAL UNITS						
ASSIGNMENT SERIAL NO.				ASG.	TYPE	ST.	CTY.	FUND SYMBOL			ACRES/UNITS		RATE		
AMOUNT	ANV. DATE	EXP. DATE	BILL CYC.	S/C	DISTRICT	NEXT BILL	MISC. DATA	U of M	ACTUAL UNITS						
APPLY REMITTANCE										Remarks: <i>sr</i>					
ACTION	FUND SYMBOL				CTY.	AMOUNT									
FILING FEE															
RENTAL															
UNEARNED															
REFUND															
TOTAL															
AMOUNT DUE															
<input type="checkbox"/> Lease in Escrow? <input type="checkbox"/> KGS? <input type="checkbox"/> Auto Escalates? <input type="checkbox"/> Auto Renew?										Of Interest? Operating Rights? Operator Bond Filed?					
										FOR MMS USE ONLY					
BILLEE						NUMBER		FOREST REFUGE							
OCS SECTION						CODE									

TOTAL (33)

Amc 141709

UNITED STATES
DEPARTMENT OF THE INTERIOR
BUREAU OF LAND MANAGEMENT
ARIZONA STATE OFFICE

1996 Maintenance (Rental) Fee Payment Form, Unpatented Mining Claims

The following unpatented lode mining claims are being retained by the claimant for valuable locatable minerals contained therein:

Claim Name(s):	T.S. #	AMC No.:
	T.S. #125	~ 141834
	T.S. #126	~ 141835
	T.S. #127	~ 141836
	T.S. #128	~ 141837
	T.S. #129	~ 141838
	T.S. #130	~ 141839
	T.S. #131	~ 141840
	T.S. #132	~ 141841
	T.S. #133	~ 141842
	T.S. #134	~ 141843
	T.S. #135	~ 141844
	T.S. #136	~ 141845
	T.S. #137	~ 141846
	T.S. #138	~ 141847
	T.S. #139	~ 141848
	T.S. #140	~ 141849
	T.S. #141	~ 141850
	T.S. #142	~ 141851
	T.S. #143	~ 141852
	T.S. #144	~ 141853
	T.S. #145	~ 141854
	T.S. #146	~ 141855
	T.S. #147	~ 141856
	T.S. #148	~ 141857
	T.S. #149	~ 141858
	T.S. #150	~ 141859
	T.S. #151	~ 141860
	T.S. #152	~ 141861
	T.S. #163	~ 141872
	T.S. #164	~ 141873
	T.S. #165	~ 141874
	T.S. #166	~ 141875
	T.S. #167	~ 141876

RECEIVED
81 N. AZ STATE OFFICE
Aug 17 '95
9:00 A.M.
PHOENIX, ARIZONA

} (Handwritten bracket grouping AMC Nos. 141834 to 141861)

} (Handwritten bracket grouping AMC Nos. 141872 to 141876)

United States Department of the Interior
Bureau of Land Management
Arizona State Office
Rental Payment
August 14, 1995
Page 1 of 2

AUG 31 1995

JB ES

ENTERED IN COMPUTER

96 Maintenance fee

James A. Bivens + Assoc
is name as JABA, Inc.
& changed address
today
E. Stubb
10/31/95

33 (Handwritten circled number)

Number of Claims: Thirty Three (33) x \$100 = \$3,300.00

as maintenance payment for 1996.
Please find enclosed a check as
payment for this amount.

Claimant Name: JABA, Inc.
Address: 2100 N. Wilmot Rd., Suite 218
Tucson, Arizona 85712

RECEIVED
814 AZ STATE OFFICE

AUG 17 '95

9:00 A.M.
PHOENIX, ARIZONA

UNITED STATES
DEPARTMENT OF THE INTERIOR
BUREAU OF LAND MANAGEMENT

RECEIPT AND ACCOUNTING ADVICE

NO. **2147605**

04

WG/AZ

08/17/95

Subject: CLAIM MAINTENANCE FEE 1996 (33)

2 4 13

3,300.00

Applicant:

JABA INC
2100 N WILMOT RD STE. 218
TUCSON AZ. 85712

SAME CK. # 13599

Remitter: 602-885-9141

Assignor:

LEASE MANAGEMENT DATA									
<input type="checkbox"/> NEW <input type="checkbox"/> UPDATE <input type="checkbox"/> PAYMENT									
ORIGINAL SERIAL NO.	ASG.	TYPE	ST.	CTY.	FUND SYMBOL			ACRES/UNITS	RATE
AMC 141834, ET AL									
AMOUNT	ANV. DATE	EXP. DATE	BILL CYC.	S/C	DISTRICT	NEXT BILL	MISC. DATA	U of M	ACTUAL UNITS
ASSIGNMENT SERIAL NO.	ASG.	TYPE	ST.	CTY.	FUND SYMBOL			ACRES/UNITS	RATE
AMOUNT	ANV. DATE	EXP. DATE	BILL CYC.	S/C	DISTRICT	NEXT BILL	MISC. DATA	U of M	ACTUAL UNITS

APPLY REMITTANCE			
ACTION	FUND SYMBOL	CTY.	AMOUNT
FILING FEE			
RENTAL			
UNEARNED			
REFUND			
TOTAL			
AMOUNT DUE			

Remarks:

141861

141834 - ~~141876~~ 28

141872 - 141876 5/33

BY: _____ DATE: _____

Lease in Escrow?
 KGS? Of Interest?
 Auto Escalates? Operating Rights?
 Auto Renew? Operator
 Bond Filed?

FOR MMS USE ONLY

BILLEE		FOREST REFUGE
NUMBER		
OCS SECTION		
CODE		

UNITED STATES
DEPARTMENT OF THE INTERIOR
BUREAU OF LAND MANAGEMENT

RECEIPT AND ACCOUNTING ADVICE

NO. **2147605** 04

WB/AZ 08/17/95

Subject: CLAIM MAINTENANCE FEE 1996 (33) 2 4 13 3,300.00

Applicant:
JABA INC
2100 N WILMOT RD STE. 218
TUCSON AZ. 85712

Remitter: SAME CK. # 13599
602-885-9141

Assignor:

LEASE MANAGEMENT DATA NEW UPDATE PAYMENT

ORIGINAL SERIAL NO.	ASG.	TYPE	ST.	CTY.	FUND SYMBOL	ACRES/UNITS	RATE
AMC 141834, ET AL							

AMOUNT	ANV. DATE	EXP. DATE	BILL CYC.	S/C	DISTRICT	NEXT BILL	MISC. DATA	U of M	ACTUAL UNITS

ASSIGNMENT SERIAL NO.	ASG.	TYPE	ST.	CTY.	FUND SYMBOL	ACRES/UNITS	RATE

AMOUNT	ANV. DATE	EXP. DATE	BILL CYC.	S/C	DISTRICT	NEXT BILL	MISC. DATA	U of M	ACTUAL UNITS

APPLY REMITTANCE			
ACTION	FUND SYMBOL	CTY.	AMOUNT
FILING FEE			
RENTAL			
UNEARNED			
REFUND			
TOTAL			
AMOUNT DUE			

Remarks: 141861
141872 - 141876

BY: _____ DATE: _____

Lease in Escrow?
 KGS? Of Interest?
 Auto Escalates? Operating Rights?
 Auto Renew? Operator
Bond Filed?

FOR MMS USE ONLY		
BILLEE	NUMBER	FOREST REFUGE
OCS SECTION		
CODE		

141709
33 sqm 8/30/94 SR

UNITED STATES
DEPARTMENT OF THE INTERIOR
BUREAU OF LAND MANAGEMENT
ARIZONA STATE OFFICE

1995 Maintenance (Rental) Fee Payment Form, Unpatented Mining Claims

The following unpatented lode mining claims are being retained by the claimant for valuable locatable minerals contained therein:

Claim Name(s):	T.S. #	AMC No.:	AMC No.:
	T.S. #125		141834
	T.S. #126		141835
	T.S. #127		141836
	T.S. #128		141837
	T.S. #129		141838
	T.S. #130		141839
	T.S. #131		141840
	T.S. #132		141841
	T.S. #133		141842
	T.S. #134		141843
	T.S. #135		141844
	T.S. #136		141845
	T.S. #137		141846
	T.S. #138		141847
	T.S. #139		141848
	T.S. #140		141849
	T.S. #141		141850
	T.S. #142		141851
	T.S. #143		141852
	T.S. #144		141853
	T.S. #145		141854
	T.S. #146		141855
	T.S. #147		141856
	T.S. #148		141857
	T.S. #149		141858
	T.S. #150		141859
	T.S. #151		141860
	T.S. #152		141861
	T.S. #163		141872
	T.S. #164		141873
	T.S. #165		141874
	T.S. #166		141875
	T.S. #167		141876

United States Department of the Interior
Bureau of Land Management
Arizona State Office
Rental Payment
August 23, 1994
Page 1 of 2

95-Maintenance fee
ENTERED IN COMPUTER
10-5-94 Sewas



PHOENIX, ARIZONA
9:00 AM

AUG 30 1994

RECEIVED
BLM ARIZONA OFFICE

33

①

Number of Claims: Thirty Three (33) x \$100 = \$3,300.00

as maintenance payment for 1995.
Please find enclosed a check as
payment for this amount.

Claimant Name: Excellon Resources USA, Inc.
Address: #200 - 20 Adelaide St. E.
Toronto, ON, Canada M5C 2T6

NOTE: Please return all correspondence related to this filing to JABA, Inc., 2100 N. Wilmot
Road, Suite #218, Tucson, AZ 85712, as we are acting as consultants to the above
named owners.

9:00 AM
PHOENIX, ARIZONA

AUG 30 1994

RECEIVED
BUREAU OF LAND
MANAGEMENT

UNITED STATES
DEPARTMENT OF THE INTERIOR
BUREAU OF LAND MANAGEMENT
RECEIPT AND ACCOUNTING ADVICE

NO. **2024883**

RS/AZ

08/30/94

OK

3,300.00

2 109 13

Subject: CLAIM MAINTENANCE FEE 1995 (33)

Applicant: JABA, INC.
2100 N. WILMOT RD, STE 218
TUCSON, AZ 85712

Remitter: MVP CAPITAL CORP. - CK #0240
20 ADELAIDE ST. EAST, STE 200, BOX 28
TORONTO, ONTARIO M5C 2T6

Assignor:

LEASE MANAGEMENT DATA										<input type="checkbox"/> NEW	<input type="checkbox"/> UPDATE	<input type="checkbox"/> PAYMENT
ORIGINAL SERIAL NO.	ASG.	TYPE	ST.	CTY.	FUND SYMBOL				ACRES/UNITS	RATE		
AMC 141834, ET AL												
AMOUNT	ANV. DATE	EXP. DATE	BILL CYC.	S/C	DISTRICT	NEXT BILL	MISC. DATA	U of M	ACTUAL UNITS			
ASSIGNMENT SERIAL NO.	ASG.	TYPE	ST.	CTY.	FUND SYMBOL				ACRES/UNITS	RATE		
AMOUNT	ANV. DATE	EXP. DATE	BILL CYC.	S/C	DISTRICT	NEXT BILL	MISC. DATA	U of M	ACTUAL UNITS			

APPLY REMITTANCE				Remarks: 141834-141861 28 141872-141876 5
ACTION	FUND SYMBOL	CTY.	AMOUNT	
FILING FEE				
RENTAL				
UNEARNED				
REFUND				
TOTAL				
AMOUNT DUE				

BY:

DATE:

Lease in Escrow?
 KGS?
 Auto Escalates?
 Auto Renew?

Of Interest?
 Operating Rights?
 Operator
 Bond Filed?

FOR MMS USE ONLY

BILLEE		FOREST REFUGE
NUMBER		
OCS SECTION		
CODE		



JABA INC.
 2100 N. Wilmot Rd. #218
 Tucson, AZ 85712
 (602) 885-9141
 (FAX) 721-2768

RECEIVED
 B.L.M. AZ STATE OFFICE

AUG 30 '93

9:00 A.M.
 PHOENIX, ARIZONA

297997
 215430
 284246
 290218
 290286
 308807
 86200
 93371
 141709
 215430
 293004
 Jr

Federal Express #3051523366

August 27, 1993

U. S. Department of the Interior
 Bureau of Land Management
 Arizona State Office
 P. O. Box 16563
 Phoenix, AZ 85011

To Whom It May Concern:

Enclosed please find MVP Capital Corp. Check #0141, in the amount of \$11,800.00, as rental payments for claims owned by Tombstone Development Company (TDC), for the annual years of 1993 and 1994.

Also enclosed, please find MVP Capital Corp. Check #0142, in the amount of \$25,400.00, as rental payments for claims owned by Excellon Resources USA, Inc., for the annual years of 1993 and 1994.

Very truly yours,

James A. Briscoe

JAB/msb

Enclosures

cc: A. Douglas MacKenzie

93 + 94
 ENTERED IN COMPUTER

10-15-93

SRms

Chk 2-9-94
 E. John

total
 186

UNITED STATES
DEPARTMENT OF THE INTERIOR
BUREAU OF LAND MANAGEMENT
ARIZONA STATE OFFICE

Claim Name(s):	TDC 26 } TDC 27 } TDC 28 } TDC 29 } TDC 30 } TSA 51 } TSA 52 } TSA 53 } TSA 54 } TSA 55 } TSA 56 } TSA 57 } TSA 58 } TSA 59 } TSA 60 } TSA 61 } TSA 62 } TOMB 1 } TOMB 2 } TOMB 3 } TOMB 4 } TOMB 5 } TOMB 6 } TOMB 8 } TOMB 9 (Amended) } TOMB 10 } TOMB 11 } SAC 17 } SAC 18 } SAC 19 } SAC 20 } TOMB 14 (Amended) ✓ TDC 1 } TDC 2 } TDC 3 } TDC 4 } TDC 5 } TDC 6 }	AMC No.:	125079 } 125080 } 125081 } 125082 } 125083 } 215480 } 215481 } 215482 } 215483 } 215484 } 215485 } 215486 } 215487 } 215488 } 215489 } 215490 } 215491 } 284246 } 284247 } 284248 } 284249 } 284250 } 284251 } 284252 } 284253 } 284254 } 284255 } 290219 } 290220 } 290221 } 290222 } 290286 } 297997 } 297998 } 297999 } 298000 } 298001 } 298002 }	<i>revised 2/2</i> 298022 <i>thru</i> 298026
----------------	---	----------	--	---

9:00 A.M.
PHOENIX, ARIZONA

Aug 30 '93

RECEIVED
B.L.M. AZ STATE OFFICE

Claim Name(s):	TDC 7	AMC No.:	298003
	TDC 8		298004
	TDC 9		298005
	TDC 10		298006
	TDC 11		298007
	TDC 12		298008
	TDC 13		298009
	TDC 14		298010
	TDC 15		298011
	TDC 16		298012
	TDC 17		298013
	TDC 18		298014
	TDC 19		298015
	TDC 20		298016
	TDC 21		298017
	TDC 22		298018
	TDC 23		298019
	TDC 24		298020
	TDC 25		298021
	TDC 31 ✓		298027 ✓
	TOMB 22 ✓		308807 ✓

Rental Payment for X 1993 X 1994

Claimant Name: Tombstone Development Company (TDC)
 Address: P. O. Box 1445
Grand Island, NE 68802

RECEIVED
 BLM, AZ STATE OFFICE
 Aug 30 '93
 9:00 A.M.
 PHOENIX, ARIZONA

(21)

UNITED STATES
DEPARTMENT OF THE INTERIOR
BUREAU OF LAND MANAGEMENT
ARIZONA STATE OFFICE

Claim Name(s):		AMC No.:	
	Amended Solstice #1		86244
	Amended Solstice #2		86245
	Amended Solstice #3		86246
	Amended Solstice #4		86247
	Amended Solstice #5		86248
	Amended Solstice #6		86249
	Amended Solstice #7		86250
	Amended Solstice #8		86251
	Solstice #9		86252
	Solstice Ext. #1 ✓		86254
	Solstice Ext. #3		86256
	Solstice Ext. #4		86257
	Solstice Ext. #5		86258
	Solstice Ext. #6		86259
	Solstice Ext. #7		86260
	Amended Fox #1		86264
	Amended Fox #2		86265
	Amended Fox #3		86266
	Amended Fox #4		86267
	Amended Fox #5		86268
	Amended Fox #6		86269
	Amended Fox #7		86270
	Amended Fox #8		86271
	West Fox #1 ✓		93371
	West Fox #3 ✓		93373
	West Fox #5 ✓		93375
	West Fox #7 ✓		93377
	West Fox #9 ✓		93379
	West Fox #11 ✓		93381
	West Fox #13 ✓		93383
	West Fox #15 ✓		93385
	West Fox #17 ✓		93387
	T.S. #125		141834
	T.S. #126		141835
	T.S. #127		141836
	T.S. #128		141837
	T.S. #129		141838
	T.S. #130		141839
	T.S. #131		141840

9:00 A.M.
PHOENIX, ARIZONA

Aug 30 '93

RECEIVED
B.L.M. AZ STATE OFFICE

39

Claim Name(s):		AMC No.:
T.S. #132	}	141841
T.S. #133		141842
T.S. #134		141843
T.S. #135		141844
T.S. #136		141845
T.S. #137		141846
T.S. #138		141847
T.S. #139		141848
T.S. #140		141849
T.S. #141		141850
T.S. #142		141851
T.S. #143		141852
T.S. #144		141853
T.S. #145		141854
T.S. #146		141855
T.S. #147	141856	
T.S. #148	141857	
T.S. #149	141858	
T.S. #150	141859	
T.S. #151	141860	
T.S. #152	141861	
T.S. #163	}	141872
T.S. #164		141873
T.S. #165		141874
T.S. #166		141875
T.S. #167	141876	
T.S.A. #3	}	215432
T.S.A. #4		215433
T.S.A. #7	}	215436
T.S.A. #8		215437
T.S.A. #9	215438	
T.S.A. #11	}	215440
T.S.A. #12		215441
T.S.A. #15	}	215444
T.S.A. #16		215445
T.S.A. #17		215446
T.S.A. #20	215449	
T.S.A. #29	215458	
T.S.A. #31	215460	
T.S.A. #33	}	215462
T.S.A. #34		215463
T.S.A. #35		215464
T.S.A. #36		215465
T.S.A. #37		215466

United States Department of the Interior
 Bureau of Land Management
 Arizona State Office
 Rental Payment
 August 27, 1993
 Page 2 of 4

9:00 A.M.
 PHOENIX, ARIZONA

Aug 30 '93

RECEIVED
 BLM, AZ STATE OFFICE

44

Claim Name(s):	T.S.A. #38	AMC No.:	215467
	T.S.A. #39		215468
	T.S.A. #40		215469
	T.S.A. #41		215470
	T.S.A. #42		215471
	T.S.A. #43		215472
	T.S.A. #44		215473
	T.S.A. #45		215474
	T.S.A. #46		215475
	T.S.A. #47		215476
	T.S.A. #48		215477
	TSB-465 ✓		293005 ✓
	TSB-467 ✓		293007
	TSB-468 ✓		293008
	TSB-471 ✓		293011
	TSB-472 ✓		293012
	TSB-475 ✓		293015
	TSB-476 ✓		293016
	TSB-479 ✓		293019
	TSB-480 ✓		293020
	TSB-483 ✓		293023
	TSB-484 ✓		293024
	TSB-487 ✓		293027
	TSB-488 ✓		293028
	TSB-491 ✓		293031
	TSB-492 ✓		293032
	TSB-495 ✓		293035
	TSB-496 ✓		293036
	TSB-499 ✓		293039
	TSB-500 ✓		293040
	TSB-503 ✓		293043
	TSB-505 ✓		293045
	TSB-506 ✓		293046
	TSB-509 ✓		293049
	TSB-510 ✓		293050
	TSB-513 ✓		293053
	TSB-514 ✓		293054
	TSB-517 ✓		293057
	TSB-518 ✓		293058
	TSB-521 ✓		293061
	TSB-522 ✓		293062
	TSB-525 ✓		293065
	TSB-526 ✓		293066
	TSB-529 ✓		293069

United States Department of the Interior
 Bureau of Land Management
 Arizona State Office
 Rental Payment
 August 27, 1993
 Page 3 of 4

9:00 A.M.
 PHOENIX, ARIZONA

AUG 30 '93

RECEIVED
 BLM, AZ STATE OFFICE

(Handwritten initials)

Rental Payment for X 1993 X 1994

Claimant Name: Excellon Resources USA, Inc.
Address: #200 - 20 Adelaide St. E.
 Toronto, ON, Canada M5C 2T6

United States Department of the Interior
Bureau of Land Management
Arizona State Office
Rental Payment
August 27, 1993
Page 4 of 4

9:00 A.M.
PHOENIX, ARIZONA

AUG 30 '93

RECEIVED
B.L.M. AZ STATE OFFICE

UNITED STATES
DEPARTMENT OF THE INTERIOR
BUREAU OF LAND MANAGEMENT
RECEIPT AND ACCOUNTING-ADVICE

NO. 2025749

Subject: CLAIM RENTAL FEE 1993 & 1994 (127) RS/AZ 08/30/93
 Applicant: EXCELLON RESOURCES USA, INC. 2 160 13 25,400.00
 #200 - 20 ADELAIDE ST. E.
 TORONTO, ON, CANADA M5C 2T6 (Remitter: MVP CAPITAL CORP - CK #0142
 979-0326
 Assignor:

LEASE MANAGEMENT DATA									
<input type="checkbox"/> NEW <input type="checkbox"/> UPDATE <input type="checkbox"/> PAYMENT									
ORIGINAL SERIAL NO.	ASG.	TYPE	ST.	CTY.	FUND SYMBOL			ACRES/UNITS	RATE
AMC 86244, ET AL									
AMOUNT	ANV. DATE	EXP. DATE	BILL CYC.	S/C	DISTRICT	NEXT BILL	MISC. DATA	U of M	ACTUAL UNITS
ASSIGNMENT SERIAL NO.	ASG.	TYPE	ST.	CTY.	FUND SYMBOL			ACRES/UNITS	RATE
AMOUNT	ANV. DATE	EXP. DATE	BILL CYC.	S/C	DISTRICT	NEXT BILL	MISC. DATA	U of M	ACTUAL UNITS

APPLY REMITTANCE			
ACTION	FUND SYMBOL	CTY.	AMOUNT
FILING FEE			
RENTAL			
UNEARNED			
REFUND			
TOTAL			
AMOUNT DUE			

Remarks:

BY: _____ DATE: _____

Lease in Escrow?
 KGS? Of Interest?
 Auto Escalates? Operating Rights?
 Auto Renew? Operator
 Bond Filed?

FOR MMS USE ONLY	
BILLEE NUMBER	FOREST REFUGE
OCS SECTION CODE	

UNITED STATES
DEPARTMENT OF THE INTERIOR
BUREAU OF LAND MANAGEMENT

RECEIPT AND ACCOUNTING ADVICE

No. 2025748

RS/AZ 08/30/93

Subject: CLAIM RENTAL FEE 1993 & 1994 (59) 2 159 13 11,800.00

Applicant:
TOMBSTONE DEVELOPMENT COMP.
P.O. BOX 1445
GRAND ISLAND, NE 68802

Remitter: MVP CAPITAL CORP - CK #0141
979-0326

Assignor:

LEASE MANAGEMENT DATA									
<input type="checkbox"/> NEW <input type="checkbox"/> UPDATE <input type="checkbox"/> PAYMENT									
ORIGINAL SERIAL NO.	ASG.	TYPE	ST.	CTY.	FUND SYMBOL			ACRES/UNITS	RATE
AMC 125079 000000 ET AL									
AMOUNT	ANV. DATE	EXP. DATE	BILL CYC.	S/C	DISTRICT	NEXT BILL	MISC. DATA	U of M	ACTUAL UNITS
ASSIGNMENT SERIAL NO.	ASG.	TYPE	ST.	CTY.	FUND SYMBOL			ACRES/UNITS	RATE
AMOUNT	ANV. DATE	EXP. DATE	BILL CYC.	S/C	DISTRICT	NEXT BILL	MISC. DATA	U of M	ACTUAL UNITS

APPLY REMITTANCE			
ACTION	FUND SYMBOL	CTY.	AMOUNT
FILING FEE			
RENTAL			
UNEARNED			
REFUND			
TOTAL			
AMOUNT DUE			

Remarks:

BY: _____ DATE: _____

- Lease in Escrow?
- KGS? Of Interest?
- Auto Escalates? Operating Rights?
- Auto Renew? Operator
- Bond Filed?

FOR MMS USE ONLY		
BILLEE		FOREST REFUGE
NUMBER		
OCS SECTION		
CODE		

SEP 24 1992 41

5 E-2

141834
TD
41



FEE # 920922963
OFFICIAL RECORD
COCHISE COUNTY
DATE 09/24/92 HOUR 4

REQUEST OF
JABA INC
CHRISTINE RHODES-RECORDER
FEE : 14.00 PAGES : 5

RECORDING REQUESTED
BY & MAIL TO

JABA, INC.
2100 N. Wilmot Rd., #218
Tucson, AZ 85712

PROOF OF LABOR

STATE OF Arizona)
)ss.
COUNTY OF Pima)

BEFORE ME, personally appeared James A. Briscoe, President, JABA, Inc., an Arizona Corporation, who, being duly sworn, says: My current address is 5610 E. Sutler Lane, Tucson, Arizona 85712, my current residence is as above. Certain labor and/or improvements required by law were performed or made on or for the benefit of the following lode mining claim(s), (which together comprise a group of contiguous claims) located in the *Tombsstone Mining District of Cochise County, Arizona*, in the mining assessment work year ending on *September 1, 1992*, as follows:

<u>Name of Claim (in full)</u>	<u>Mining Records</u>		<u>Mining Records</u>	
	<u>Book</u>	<u>Page</u>	<u>Book</u>	<u>Page</u>
T.S. Lode Claim Group (see Attachment 1)				

The work performed and/or improvements made consisted of the following:

Technical studies including geological, geochemical and geophysical surveys, see Attachment 2.

The total fair and reasonable value thereof was at least \$5,500.00, and the amount and value thereof on or for the benefit of each claim was \$100.00 or more. The name and address of the person who performed the labor or made the improvements, as known to me, are: All work was performed by or for JABA, Inc., 2100 N. Wilmot Rd., #218, Tucson, Arizona 85712, Telephone (602) 885-9141, under the direction of James A. Briscoe, Registered Professional Geologist, State of California #518 and Arizona #9424, President of the firm. (For others performing work, see Attachment 2).

The undersigned, acting as agent for the mining claim owner(s) whose address(es) is(are):

<u>NAME</u>	<u>CURRENT MAILING ADDRESS</u>
JABA, Inc.	2100 N. Wilmot Rd., #218 Tucson, Arizona 85712

The above listed claims are held and claimed by the owner(s) for the valuable lode minerals contained therein.


JABA, Inc.

By James A. Briscoe
James A. Briscoe, President

SUBSCRIBED AND SWORN TO before me by James A. Briscoe, known to me to be the President of the corporation performing work described herein above, and that executed the within instrument on behalf of the above named owner on this 18th day of September, 1992.

IN WITNESS WHEREOF I have hereunto set my hand and affixed my official seal

Thomas E. Waldrip, Jr. a Notary Public in and for said County and State



My Commission Expires: October 20, 1992

920922963

RECEIVED
PLM-AZ STATE OFF
SEP 25 1992
PIMA COUNTY, ARIZONA

TOMBSTONE PROJECT - MASTER CLAIM LIST
 LODE MINING CLAIMS
 COCHISE COUNTY, ARIZONA
 CLAIMS LOCATED SEPTEMBER, 1981 & FEBRUARY, 1982

CLAIM NAME/ NUMBER	BOOK	PAGE	B. I. M. SERIAL NUMBER	LEGAL	SECTION	TOWN- SHIP	RANGE	MERIDIAN
T.S.# 125	1546	488	A-MC- 141 834 ✓	NE1/4	13	20S.	22E.	G. & S. R. B. M.
T.S.# 126	1546	489	A-MC- 141 835 ✓	NE1/4	13	20S.	22E.	G. & S. R. B. M.
T.S.# 127	1546	490	A-MC- 141 836 ✓	SE1/4	12	20S.	22E.	G. & S. R. B. M.
				SW1/4	12	20S.	22E.	G. & S. R. B. M.
				NE1/4	13	20S.	22E.	G. & S. R. B. M.
				NW1/4	13	20S.	22E.	G. & S. R. B. M.
T.S.# 128	1546	491	A-MC- 141 837 ✓	SE1/4	12	20S.	22E.	G. & S. R. B. M.
				NE1/4	13	20S.	22E.	G. & S. R. B. M.
T.S.# 129	1546	492	A-MC- 141 838 ✓	SE1/4	12	20S.	22E.	G. & S. R. B. M.
				SW1/4	12	20S.	22E.	G. & S. R. B. M.
T.S.# 130	1546	493	A-MC- 141 839 ✓	SE1/4	12	20S.	22E.	G. & S. R. B. M.
T.S.# 131	1546	494	A-MC- 141 840 ✓	SE1/4	12	20S.	22E.	G. & S. R. B. M.
				SW1/4	12	20S.	22E.	G. & S. R. B. M.
T.S.# 132	1546	495	A-MC- 141 841 ✓	SE1/4	12	20S.	22E.	G. & S. R. B. M.
T.S.# 133	1546	496	A-MC- 141 842 ✓	SE1/4	12	20S.	22E.	G. & S. R. B. M.
				SW1/4	12	20S.	22E.	G. & S. R. B. M.
T.S.# 134	1546	497	A-MC- 141 843 ✓	SE1/4	12	20S.	22E.	G. & S. R. B. M.
T.S.# 135	1546	498	A-MC- 141 844 ✓	NE1/4	12	20S.	22E.	G. & S. R. B. M.
				NW1/4	12	20S.	22E.	G. & S. R. B. M.
				SE1/4	12	20S.	22E.	G. & S. R. B. M.
				SW1/4	12	20S.	22E.	G. & S. R. B. M.
T.S.# 136	1546	499	A-MC- 141 845 ✓	NE1/4	12	20S.	22E.	G. & S. R. B. M.
				SE1/4	12	20S.	22E.	G. & S. R. B. M.
T.S.# 137	1546	500	A-MC- 141 846 ✓	NE1/4	12	20S.	22E.	G. & S. R. B. M.
				NW1/4	12	20S.	22E.	G. & S. R. B. M.
T.S.# 138	1546	501	A-MC- 141 847 ✓	NE1/4	12	20S.	22E.	G. & S. R. B. M.
T.S.# 139	1546	502	A-MC- 141 848 ✓	NE1/4	12	20S.	22E.	G. & S. R. B. M.
				NW1/4	12	20S.	22E.	G. & S. R. B. M.
T.S.# 140	1546	503	A-MC- 141 849 ✓	NE1/4	12	20S.	22E.	G. & S. R. B. M.
T.S.# 141	1546	504	A-MC- 141 850 ✓	NE1/4	12	20S.	22E.	G. & S. R. B. M.
				NW1/4	12	20S.	22E.	G. & S. R. B. M.
T.S.# 142	1546	505	A-MC- 141 851 ✓	NE1/4	12	20S.	22E.	G. & S. R. B. M.
T.S.# 143	1546	506	A-MC- 141 852 ✓	NE1/4	12	20S.	22E.	G. & S. R. B. M.
				NW1/4	12	20S.	22E.	G. & S. R. B. M.
T.S.# 144	1546	507	A-MC- 141 853 ✓	NE1/4	12	20S.	22E.	G. & S. R. B. M.
T.S.# 145	1546	508	A-MC- 141 854 ✓	SE1/4	1	20S.	22E.	G. & S. R. B. M.
				SW1/4	1	20S.	22E.	G. & S. R. B. M.
				NE1/4	12	20S.	22E.	G. & S. R. B. M.
				NW1/4	12	20S.	22E.	G. & S. R. B. M.
T.S.# 146	1546	509	A-MC- 141 855 ✓	SE1/4	1	20S.	22E.	G. & S. R. B. M.
				NE1/4	12	20S.	22E.	G. & S. R. B. M.
T.S.# 147	1546	510	A-MC- 141 856 ✓	SE1/4	1	20S.	22E.	G. & S. R. B. M.
				SW1/4	1	20S.	22E.	G. & S. R. B. M.
T.S.# 148	1546	511	A-MC- 141 857 ✓	SE1/4	1	20S.	22E.	G. & S. R. B. M.
T.S.# 149	1546	512	A-MC- 141 858 ✓	SE1/4	1	20S.	22E.	G. & S. R. B. M.
				SW1/4	1	20S.	22E.	G. & S. R. B. M.
T.S.# 150	1546	513	A-MC- 141 859 ✓	SE1/4	1	20S.	22E.	G. & S. R. B. M.
T.S.# 151	1546	514	A-MC- 141 860 ✓	SE1/4	1	20S.	22E.	G. & S. R. B. M.
				SW1/4	1	20S.	22E.	G. & S. R. B. M.
T.S.# 152	1546	515	A-MC- 141 861 ✓	SE1/4	1	20S.	22E.	G. & S. R. B. M.
T.S.# 153	1546	516	A-MC- 141 862 ✓	NE1/4	1	20S.	22E.	G. & S. R. B. M.
				NW1/4	1	20S.	22E.	G. & S. R. B. M.
				SE1/4	1	20S.	22E.	G. & S. R. B. M.
				SW1/4	1	20S.	22E.	G. & S. R. B. M.
T.S.# 154	1546	517	A-MC- 141 863 ✓	NE1/4	1	20S.	22E.	G. & S. R. B. M.
				SE1/4	1	20S.	22E.	G. & S. R. B. M.
T.S.# 155	1546	518	A-MC- 141 864 ✓	NE1/4	1	20S.	22E.	G. & S. R. B. M.
				NW1/4	1	20S.	22E.	G. & S. R. B. M.
T.S.# 156	1546	519	A-MC- 141 865 ✓	NE1/4	1	20S.	22E.	G. & S. R. B. M.
T.S.# 157	1546	520	A-MC- 141 866 ✓	NE1/4	1	20S.	22E.	G. & S. R. B. M.
				NW1/4	1	20S.	22E.	G. & S. R. B. M.
T.S.# 158	1546	521	A-MC- 141 867 ✓	NE1/4	1	20S.	22E.	G. & S. R. B. M.
T.S.# 159	1546	522	A-MC- 141 868 ✓	NE1/4	1	20S.	22E.	G. & S. R. B. M.
				NW1/4	1	20S.	22E.	G. & S. R. B. M.
T.S.# 160	1546	523	A-MC- 141 869 ✓	NE1/4	1	20S.	22E.	G. & S. R. B. M.
T.S.# 161	1546	524	A-MC- 141 870 ✓	NE1/4	1	20S.	22E.	G. & S. R. B. M.
				NW1/4	1	20S.	22E.	G. & S. R. B. M.
T.S.# 162	1546	525	A-MC- 141 871 ✓	NE1/4	1	20S.	22E.	G. & S. R. B. M.
T.S.# 163	1546	526	A-MC- 141 872 ✓	SW1/4	1	20S.	22E.	G. & S. R. B. M.
				NW1/4	12	20S.	22E.	G. & S. R. B. M.
T.S.# 164	1546	527	A-MC- 141 873 ✓	SW1/4	1	20S.	22E.	G. & S. R. B. M.
T.S.# 165	1546	528	A-MC- 141 874 ✓	SW1/4	1	20S.	22E.	G. & S. R. B. M.
				SE1/4	2	20S.	22E.	G. & S. R. B. M.
T.S.# 166	1546	529	A-MC- 141 875 ✓	SW1/4	1	20S.	22E.	G. & S. R. B. M.
T.S.# 167	1546	530	A-MC- 141 876 ✓	SW1/4	1	20S.	22E.	G. & S. R. B. M.
				SE1/4	2	20S.	22E.	G. & S. R. B. M.
T.S.# 168	1546	531	A-MC- 141 877 ✓	SW1/4	1	20S.	22E.	G. & S. R. B. M.
T.S.# 169	1546	532	A-MC- 141 878 ✓	SW1/4	1	20S.	22E.	G. & S. R. B. M.
				SE1/4	2	20S.	22E.	G. & S. R. B. M.
T.S.# 170	1546	533	A-MC- 141 879 ✓	NW1/4	1	20S.	22E.	G. & S. R. B. M.
				SW1/4	1	20S.	22E.	G. & S. R. B. M.
T.S.# 171	1546	534	A-MC- 141 880 ✓	NW1/4	1	20S.	22E.	G. & S. R. B. M.
				SW1/4	1	20S.	22E.	G. & S. R. B. M.
				NE1/4	2	20S.	22E.	G. & S. R. B. M.
				SE1/4	2	20S.	22E.	G. & S. R. B. M.

920922963

RECEIVED
 PHOENIX, ARIZONA
 OCT 25 1982
 47
 PPS

TOMBSTONE PROJECT - MASTER CLAIM LIST
 LOPE MINING CLAIMS
 COCHISE COUNTY, ARIZONA
 CLAIMS LOCATED SEPTEMBER, 1981 & FEBRUARY, 1982

CLAIM NAME/ NUMBER	BOOK	PAGE	B.L.M. SERIAL NUMBER	LEGAL	LEGAL DESCRIPTION			MERIDIAN
					SECTION	TOWN- SHIP	RANGE	
T.S.# 172	1546	535	A-MC- 141881 ✓	NW1/4	1	20S.	22E.	G.&S.R.B.M.
T.S.# 173	1546	536	A-MC- 141882 ✓	NW1/4	1	20S.	22E.	G.&S.R.B.M.
				NE1/4	2	20S.	22E.	G.&S.R.B.M.
T.S.# 174	1546	537	A-MC- 141883 ✓	NW1/4	1	20S.	22E.	G.&S.R.B.M.
T.S.# 175	1546	538	A-MC- 141884 ✓	NW1/4	1	20S.	22E.	G.&S.R.B.M.
				NE1/4	2	20S.	22E.	G.&S.R.B.M.
T.S.# 176	1546	539	A-MC- 141885 ✓	NW1/4	1	20S.	22E.	G.&S.R.B.M.
T.S.# 177	1546	540	A-MC- 141886 ✓	NW1/4	1	20S.	22E.	G.&S.R.B.M.
				NE1/4	2	20S.	22E.	G.&S.R.B.M.
T.S.# 178	1546	541	A-MC- 141887 ✓	NW1/4	1	20S.	22E.	G.&S.R.B.M.
T.S.# 179	1546	542	A-MC- 141888 ✓	NW1/4	1	20S.	22E.	G.&S.R.B.M.
				NE1/4	2	20S.	22E.	G.&S.R.B.M.

COCHISE COUNTY
 ARIZONA

OCT 26 1982

RECEIVED
 BLM ARIZONA OFFICE

8
125

ATTACHMENT 2

SUMMARY REPORT OF YEARLY ASSESSMENT ACTIVITIES

September 4, 1992

This detailed report is filed in partial compliance with the requirements of Title 30, United States Code, Section 28-1 for the *T.S.* claims, a contiguous group of 55 unpatented lode mining claims, situated in the *Tombstone Mining District of Cochise County, State of Arizona.*

The work consisted of continued:

1. Reduction of geological data to standard scale computerized geologic map coverage of the area and reporting;
2. Analysis, organization, filing and computer logging of old production reports, geological, geophysical and geochemical maps from previous mining activities;
3. Annotation to computerized geological base map of geological data acquired during previous underground mining eras with more recent information acquired by other companies and governmental agencies;

This work was performed on each individual claim, and, in part, over the entire claim group to evaluate the discovery of valuable lode mineral deposits located thereon, and to assist in planning further exploration and development work. The work was performed through the period from *September 1, 1991 to August 31, 1992*, by or for JABA, Inc., 2100 N. Wilmot Road, Suite #218, Tucson, Arizona 85712, telephone (602) 885-9141, under the direct supervision of James A. Briscoe, a Registered Professional Geologist for 22 years in the State of California (No. 518) and Arizona (No. 9424), with degrees from the University of Arizona (B.S. Geology, M.S. Geology, 1967). Other persons performing work upon said claim group were:

Thomas E. Waldrip, Jr., Geologist/Landman, B. S. Geology, University of Arizona, 4426 E. Patricia Street, Tucson, Arizona 85712

Mardee Stewart Briscoe, Business Manager, A.S. Secretarial, Lasell Junior College, 5610 E. Sutler Lane, Tucson, Arizona 85712

Various other JABA, Inc. professional staff, field/office technicians and consultants.

The cost of non-scientific assessment activities and/or geological, geochemical and geophysical studies exceeded \$5,500.00, and was paid for by the Owners of the subject mining claims.

The basic findings to date from past and continuing technical studies performed on this contiguous claim group are:

1. The terrain in the Tombstone area is composed of a Mesozoic to Cenozoic complex of igneous intrusive dikes and stocks intruding into sediments, ranging from fine-grained Paleozoic and Mesozoic marine limestones to a complex of Mesozoic shales, calcareous mudstones and quartzites. The igneous intrusive rocks are of dioritic to granodioritic composition and in many outcrops are hard to identify because of the attendant hydrothermal alteration. Intruded, sedimentary host rocks have undergone varying degrees of contact metamorphism outward from the intrusive bodies. Re-crystallization, silicification and formation of a suite of cal-silicate materials are all exemplified in the district.
2. Mineralization in the area of the claim group can be categorically assigned to four main modes of occurrence:
 - A. Gold, silver, lead, zinc and manganese mineralization found as rather distinct vein zones within or associated with northeasterly trending dike rock as exhibited by the Contention - Grand Central Dike areas;
 - B. "Roll" type deposits associated with regional folding of the sedimentary host rocks. These deposits are replacements of selective or more reactive horizons within the host or zones of greater permeability associated with the structurally prepared anticlinal axis of closely spaced north-northwesterly trending drag folds;

RECEIVED
BUREAU OF LAND MANAGEMENT
OCT 26 1992
TUCSON, ARIZONA

920922962

ATTACHMENT 2, SUMMARY REPORT, Continued

- C. Gold and silver mineralization along fault zones, both within the fault zones and as replacement bodies in reactive wall rocks; and
 - D. Disseminated precious metal mineralization associated with altered sediments in contact with early Tertiary acidic intrusive rocks.
3. Geochemical assays of the intrusive dikes and host sediments points to anomalous concentrations of gold and silver in these units. Interpretation of these assays suggest the presence of a medium grade gold-silver ore body with a potential for economic recovery of these metals by traditional cyanide heap leaching. To date, test leaching of sample ores, and results obtained from these tests, corroborate the above interpretations.


These results have hastened efforts to delineate, extend, and develop, by scientific principles, known and suspected areas of valuable lode mineral content, within the boundaries of subject mining claims.

An exploration-development program consisting of drilling, sampling, geological, geochemical and geophysical studies, is presently under consideration for this property. All technical work and results are in the possession of and are considered to be the exclusive property of JABA, Inc., the owner of the subject mining claims with offices at 2100 N. Wilmot Road, Suite #218, Tucson, Arizona 85712, Attention: Mr. James A. Briscoe, President.

Respectfully submitted,



James A. Briscoe (Agent)
Registered Professional Geologist
Arizona #9424
California #518



PHOTOGRAPHY

6/23/92

RECEIVED
BUREAU OF MINES



JABA INC.
 2100 N. Wilmot Rd. #218
 Tucson, AZ 85712
 (602) 885-9141
 (FAX) 721-2768

CERTIFIED MAIL #P 880 598 941

October ~~30~~ 1992

U. S. Department of the Interior
 Bureau of Land Management
 Arizona State Office-Claims Section
 P. O. Box 16563
 Phoenix, AZ 85011

RE: Filing of evidence of yearly assessment work for the T.S. lode mining claims in Arizona for the 1992 calendar year

Dear B.L.M. Official:

Please find enclosed county recorded evidence of yearly assessment work for the calendar year of 1992, for the following claim group:

1. T.S. lode claim group, Proof of Labor, owned by JABA, Inc., consisting of 55 claims.

A JABA, Inc. check, # 11086, in the amount of \$275.00 (\$5.00 per claim) has been included to cover handling fees.

We request that this document be placed in its appropriate mining claim serial file. As will be noted, the document contains a "master claim list" containing pertinent county recording information and B.L.M. serial numbers assigned by your office to each individual mining claim. Should your mining claim computer records not have the recording information pertaining to the original Notice of Location, this list may be used to update them. For your convenience, a second duplicate copy of the document has been included for date stamping and return to the claimant/owner listed on the above letterhead.

Thank you for your time and attention.

Respectfully,

Thomas E. Waldrip, Jr.

Thomas E. Waldrip, Jr.
 Geologist/Landman

TEW/msb

P100-01

Enclosures: T.S. Proof of Labor with duplicates
 JABA, Inc. check # 11086 for \$275.00

9:00 A.M.
 PHOENIX, ARIZONA

Oct 26 '92

RECEIVED
 B.L.M. AZ STATE OFFICE

SEP 16 1991
5

1 PM 2

141834



FEE # 910918307
OFFICIAL RECORDS
COCHISE COUNTY
DATE 09/16/91 HOUR 1

JR
g

REQUEST OF
JABA INC
CHRISTINE RHODES-RECORDER
FEE : 14.00 PAGES : 5

RECORDING REQUESTED
BY & MAIL TO

JABA, INC.
2100 N. Wilmot Rd., #218
Tucson, AZ 85712

PROOF OF LABOR

STATE OF Arizona)
)ss.
COUNTY OF Pima)

BEFORE ME, personally appeared James A. Briscoe, President, JABA, Inc., an Arizona Corporation, who, being duly sworn, says: My current address is 5610 E. Sutler Lane, Tucson, Arizona 85712, my current residence is as above. Certain labor and/or improvements required by law were performed or made on or for the benefit of the following lode mining claim(s), (which together comprise a group of contiguous claims) located in the *Tombstone Mining District of Cochise County, Arizona*, in the mining assessment work year ending on *September 1, 1991*, as follows:

<u>Name of Claim (in full)</u>	<u>Mining Records</u>		<u>Mining Records</u>	
	<u>Book</u>	<u>Page</u>	<u>Book</u>	<u>Page</u>
T.S. Lode Claim Group (see Attachment 1)				

The work performed and/or improvements made consisted of the following:

Technical studies including geological, geochemical and geophysical surveys, see Attachment 2.

The total fair and reasonable value thereof was at least \$5,500.00, and the amount and value thereof on or for the benefit of each claim was \$100.00 or more. The name and address of the person who performed the labor or made the improvements, as known to me, are: All work was performed by or for JABA, Inc., 2100 N. Wilmot Rd., #218, Tucson, Arizona 85712, Telephone (602) 885-9141, under the direction of James A. Briscoe, Registered Professional Geologist, State of California #518 and Arizona #9424, President of the firm. (For others performing work, see Attachment 2).

The undersigned, acting as agent for the mining claim owner(s) whose address(es) is(are):

<u>NAME</u>	<u>CURRENT MAILING ADDRESS</u>
JABA, Inc.	2100 N. Wilmot Rd., #218 Tucson, Arizona 85712

The above listed claims are held and claimed by the owner(s) for the valuable lode minerals contained therein.


JABA, Inc.

By James A. Briscoe
James A. Briscoe, President

SUBSCRIBED AND SWORN TO before me by James A. Briscoe, known to me to be the President of the corporation performing work described herein above, and that executed the within instrument on behalf of the above named owner on this 16th day of September, 1991.

IN WITNESS WHEREOF I have hereunto set my hand and affixed my official seal

Thomas E. Waldrip, Jr. a Notary Public in and for said County and State



My Commission Expires: October 20, 1992

910918307

RECEIVED
OCT 10 1991
COUNTY CLERK
COCHISE COUNTY, ARIZONA

TOMBSTONE PROJECT - MASTER CLAIM LIST
 LODE MINING CLAIMS
 COCHISE COUNTY, ARIZONA
 CLAIMS LOCATED SEPTEMBER, 1981 & FEBRUARY, 1982

RECEIVED
 OCT 13 1981

CLAIM NAME/ NUMBER	BOOK	PAGE	B. T. M. SERIAL NUMBER	LEGAL	SECTION	TOWN- SHIP	RANGE	MERIDIAN
T.S.# 125	1546	488	A-MC- 141 834	NE1/4	13	20S.	22E.	G. & S. R. B. M.
T.S.# 126	1546	489	A-MC- 141 835	NE1/4	13	20S.	22E.	G. & S. R. B. M.
T.S.# 127	1546	490	A-MC- 141 836	SE1/4	12	20S.	22E.	G. & S. R. B. M.
				SW1/4	12	20S.	22E.	G. & S. R. B. M.
				NE1/4	13	20S.	22E.	G. & S. R. B. M.
				NW1/4	13	20S.	22E.	G. & S. R. B. M.
T.S.# 128	1546	491	A-MC- 141 837	SE1/4	12	20S.	22E.	G. & S. R. B. M.
				NE1/4	13	20S.	22E.	G. & S. R. B. M.
T.S.# 129	1546	492	A-MC- 141 838	SE1/4	12	20S.	22E.	G. & S. R. B. M.
				SW1/4	12	20S.	22E.	G. & S. R. B. M.
T.S.# 130	1546	493	A-MC- 141 839	SE1/4	12	20S.	22E.	G. & S. R. B. M.
T.S.# 131	1546	494	A-MC- 141 840	SE1/4	12	20S.	22E.	G. & S. R. B. M.
				SW1/4	12	20S.	22E.	G. & S. R. B. M.
T.S.# 132	1546	495	A-MC- 141 841	SE1/4	12	20S.	22E.	G. & S. R. B. M.
T.S.# 133	1546	496	A-MC- 141 842	SE1/4	12	20S.	22E.	G. & S. R. B. M.
				SW1/4	12	20S.	22E.	G. & S. R. B. M.
T.S.# 134	1546	497	A-MC- 141 843	SE1/4	12	20S.	22E.	G. & S. R. B. M.
T.S.# 135	1546	498	A-MC- 141 844	NE1/4	12	20S.	22E.	G. & S. R. B. M.
				NW1/4	12	20S.	22E.	G. & S. R. B. M.
				SE1/4	12	20S.	22E.	G. & S. R. B. M.
				SW1/4	12	20S.	22E.	G. & S. R. B. M.
T.S.# 136	1546	499	A-MC- 141 845	NE1/4	12	20S.	22E.	G. & S. R. B. M.
				SE1/4	12	20S.	22E.	G. & S. R. B. M.
T.S.# 137	1546	500	A-MC- 141 846	NE1/4	12	20S.	22E.	G. & S. R. B. M.
				NW1/4	12	20S.	22E.	G. & S. R. B. M.
T.S.# 138	1546	501	A-MC- 141 847	NE1/4	12	20S.	22E.	G. & S. R. B. M.
T.S.# 139	1546	502	A-MC- 141 848	NE1/4	12	20S.	22E.	G. & S. R. B. M.
				NW1/4	12	20S.	22E.	G. & S. R. B. M.
T.S.# 140	1546	503	A-MC- 141 849	NE1/4	12	20S.	22E.	G. & S. R. B. M.
T.S.# 141	1546	504	A-MC- 141 850	NE1/4	12	20S.	22E.	G. & S. R. B. M.
				NW1/4	12	20S.	22E.	G. & S. R. B. M.
T.S.# 142	1546	505	A-MC- 141 851	NE1/4	12	20S.	22E.	G. & S. R. B. M.
T.S.# 143	1546	506	A-MC- 141 852	NE1/4	12	20S.	22E.	G. & S. R. B. M.
				NW1/4	12	20S.	22E.	G. & S. R. B. M.
T.S.# 144	1546	507	A-MC- 141 853	NE1/4	12	20S.	22E.	G. & S. R. B. M.
T.S.# 145	1546	508	A-MC- 141 854	SE1/4	1	20S.	22E.	G. & S. R. B. M.
				SW1/4	1	20S.	22E.	G. & S. R. B. M.
				NE1/4	12	20S.	22E.	G. & S. R. B. M.
				NW1/4	12	20S.	22E.	G. & S. R. B. M.
T.S.# 146	1546	509	A-MC- 141 855	SE1/4	1	20S.	22E.	G. & S. R. B. M.
				NE1/4	12	20S.	22E.	G. & S. R. B. M.
T.S.# 147	1546	510	A-MC- 141 856	SE1/4	1	20S.	22E.	G. & S. R. B. M.
				SW1/4	1	20S.	22E.	G. & S. R. B. M.
T.S.# 148	1546	511	A-MC- 141 857	SE1/4	1	20S.	22E.	G. & S. R. B. M.
T.S.# 149	1546	512	A-MC- 141 858	SE1/4	1	20S.	22E.	G. & S. R. B. M.
				SW1/4	1	20S.	22E.	G. & S. R. B. M.
T.S.# 150	1546	513	A-MC- 141 859	SE1/4	1	20S.	22E.	G. & S. R. B. M.
T.S.# 151	1546	514	A-MC- 141 860	SE1/4	1	20S.	22E.	G. & S. R. B. M.
				SW1/4	1	20S.	22E.	G. & S. R. B. M.
T.S.# 152	1546	515	A-MC- 141 861	SE1/4	1	20S.	22E.	G. & S. R. B. M.
T.S.# 153	1546	516	A-MC- 141 862	NE1/4	1	20S.	22E.	G. & S. R. B. M.
				NW1/4	1	20S.	22E.	G. & S. R. B. M.
				SE1/4	1	20S.	22E.	G. & S. R. B. M.
				SW1/4	1	20S.	22E.	G. & S. R. B. M.
T.S.# 154	1546	517	A-MC- 141 863	NE1/4	1	20S.	22E.	G. & S. R. B. M.
				SE1/4	1	20S.	22E.	G. & S. R. B. M.
T.S.# 155	1546	518	A-MC- 141 864	NE1/4	1	20S.	22E.	G. & S. R. B. M.
				NW1/4	1	20S.	22E.	G. & S. R. B. M.
T.S.# 156	1546	519	A-MC- 141 865	NE1/4	1	20S.	22E.	G. & S. R. B. M.
T.S.# 157	1546	520	A-MC- 141 866	NE1/4	1	20S.	22E.	G. & S. R. B. M.
				NW1/4	1	20S.	22E.	G. & S. R. B. M.
T.S.# 158	1546	521	A-MC- 141 867	NE1/4	1	20S.	22E.	G. & S. R. B. M.
T.S.# 159	1546	522	A-MC- 141 868	NE1/4	1	20S.	22E.	G. & S. R. B. M.
				NW1/4	1	20S.	22E.	G. & S. R. B. M.
T.S.# 160	1546	523	A-MC- 141 869	NE1/4	1	20S.	22E.	G. & S. R. B. M.
T.S.# 161	1546	524	A-MC- 141 870	NE1/4	1	20S.	22E.	G. & S. R. B. M.
				NW1/4	1	20S.	22E.	G. & S. R. B. M.
T.S.# 162	1546	525	A-MC- 141 871	NE1/4	1	20S.	22E.	G. & S. R. B. M.
T.S.# 163	1546	526	A-MC- 141 872	SW1/4	1	20S.	22E.	G. & S. R. B. M.
				NW1/4	12	20S.	22E.	G. & S. R. B. M.
T.S.# 164	1546	527	A-MC- 141 873	SW1/4	1	20S.	22E.	G. & S. R. B. M.
T.S.# 165	1546	528	A-MC- 141 874	SW1/4	1	20S.	22E.	G. & S. R. B. M.
				SE1/4	2	20S.	22E.	G. & S. R. B. M.
T.S.# 166	1546	529	A-MC- 141 875	SW1/4	1	20S.	22E.	G. & S. R. B. M.
T.S.# 167	1546	530	A-MC- 141 876	SW1/4	1	20S.	22E.	G. & S. R. B. M.
				SE1/4	2	20S.	22E.	G. & S. R. B. M.
T.S.# 168	1546	531	A-MC- 141 877	SW1/4	1	20S.	22E.	G. & S. R. B. M.
T.S.# 169	1546	532	A-MC- 141 878	SW1/4	1	20S.	22E.	G. & S. R. B. M.
				SE1/4	2	20S.	22E.	G. & S. R. B. M.
T.S.# 170	1546	533	A-MC- 141 879	NW1/4	1	20S.	22E.	G. & S. R. B. M.
				SW1/4	1	20S.	22E.	G. & S. R. B. M.
T.S.# 171	1546	534	A-MC- 141 880	NW1/4	1	20S.	22E.	G. & S. R. B. M.
				SW1/4	1	20S.	22E.	G. & S. R. B. M.
				NE1/4	2	20S.	22E.	G. & S. R. B. M.
				SE1/4	2	20S.	22E.	G. & S. R. B. M.

TOMBSTONE PROJECT - MASTER CLAIM LIST
 LODE MINING CLAIMS
 COCHISE COUNTY, ARIZONA
 CLAIMS LOCATED SEPTEMBER, 1981 & FEBRUARY, 1982

CLAIM NAME/ NUMBER	BOOK	PAGE	B. L. M. SERIAL NUMBER	LEGAL	LEGAL DESCRIPTION				
					SECTION	TOWN- SHIP	RANGE	MERIDIAN	
T.S. # 172	1546	535	A-MC- 141 881	NW1/4	1	20S.	22E.	G. & S. R. B. M.	
T.S. # 173	1546	536	A-MC- 141 882	NW1/4	1	20S.	22E.	G. & S. R. B. M.	
T.S. # 174	1546	537	A-MC- 141 883	NE1/4	2	20S.	22E.	G. & S. R. B. M.	
T.S. # 175	1546	538	A-MC- 141 884	NW1/4	1	20S.	22E.	G. & S. R. B. M.	
T.S. # 176	1546	539	A-MC- 141 885	NW1/4	1	20S.	22E.	G. & S. R. B. M.	
T.S. # 177	1546	540	A-MC- 141 886	NW1/4	1	20S.	22E.	G. & S. R. B. M.	
T.S. # 178	1546	541	A-MC- 141 887	NE1/4	2	20S.	22E.	G. & S. R. B. M.	
T.S. # 179	1546	542	A-MC- 141 888	NW1/4	1	20S.	22E.	G. & S. R. B. M.	
				NE1/4	2	20S.	22E.	G. & S. R. B. M.	

RECEIVED
 CLAIMS SECTION
 OCT 18 1981
 PROJECT: Tombstone

910918307

141881-88

ATTACHMENT 2

SUMMARY REPORT OF YEARLY ASSESSMENT ACTIVITIES

September 5, 1991

This detailed report is filed in partial compliance with the requirements of Title 30, United States Code, Section 28-1 for the T.S. claims, a contiguous group of 55 unpatented lode mining claims, situated in the *Tombstone Mining District of Cochise County, State of Arizona.*

The work consisted of continued:

1. Geochemical sampling of bedrock;
2. Reduction of geological data to standard scale computerized geologic map coverage of the area;
3. Analysis, organization, filing and computer logging of old production reports, geological, geophysical and geochemical maps from previous mining activities;
4. Annotation to computerized geological base map of geological data acquired during previous underground mining eras with more recent information acquired by other companies and governmental agencies;
5. Continued geologic and alteration mapping from both aerial photography and ground truth reconnaissance;

This work was performed on each individual claim, and, in part, over the entire claim group to evaluate the discovery of valuable lode mineral deposits located thereon, and to assist in planning further exploration and development work. The work was performed through the period from *September 1, 1990 to August 31, 1991*, by or for JABA, Inc., 2100 N. Wilmot Road, Suite #218, Tucson, Arizona 85712, telephone (602) 885-9141, under the direct supervision of James A. Briscoe, a Registered Professional Geologist for 21 years in the State of California (No. 518) and Arizona (No. 9424), with degrees from the University of Arizona (B.S. Geology, M.S. Geology, 1967). Other persons performing work upon said claim group were:

Thomas E. Waldrip, Jr., Geologist/Landman, B. S. Geology, University of Arizona, 4426 E. Patricia Street, Tucson, Arizona 85712

Mardee Stewart Briscoe, Business Manager, A.S. Hospital Management, Lasell Junior College, 5610 E. Sutler Lane, Tucson, Arizona 85712

Various other JABA, Inc. professional staff, field/office technicians and consultants.

The cost of non-scientific assessment activities and/or geological, geochemical and geophysical studies exceeded \$5,500.00, and was paid for by the Owners of subject mining claims.

The basic findings to date from past and continuing technical studies performed on this contiguous claim group are:

1. The terrain in the Tombstone area is composed of a Mesozoic to Cenozoic complex of igneous intrusive dikes and stocks intruding into sediments, ranging from fine-grained Paleozoic and Mesozoic marine limestones to a complex of Mesozoic shales, calcareous mudstones and quartzites. The igneous intrusive rocks are of dioritic to granodioritic composition and in many outcrops are hard to identify because of the attendant hydrothermal alteration. Intruded, sedimentary host rocks have undergone varying degrees of contact metamorphism outward from the intrusive bodies. Re-crystallization, silicification and formation of a suite of cal-silicate materials are all exemplified in the district.
2. Mineralization in the area of the claim group can be categorically assigned to four main modes of occurrence:
 - A. Gold, silver, lead, zinc and manganese mineralization found as rather distinct vein zones within or associated with northeasterly trending dike rock as exhibited by the Contention - Grand Central Dike areas;

RECEIVED
PLM/AZ STATE OFFICE
OCT 18 '91
900
2100 N. WILMOT ROAD
TUCSON, ARIZONA

910918307


ATTACHMENT 2, SUMMARY REPORT, Continued

- B. "Roll" type deposits associated with regional folding of the sedimentary host rocks. These deposits are replacements of selective or more reactive horizons within the host or zones of greater permeability associated with the structurally prepared anticlinal axis of closely spaced north-northwesterly trending drag folds;
 - C. Gold and silver mineralization along fault zones, both within the fault zones and as replacement bodies in reactive wall rocks; and
 - D. Disseminated precious metal mineralization associated with altered sediments in contact with early Tertiary acidic intrusive rocks.
3. Geochemical assays of the intrusive dikes and host sediments points to anomalous concentrations of gold and silver in these units. Interpretation of these assays suggest the presence of a medium grade gold-silver ore body with a potential for economic recovery of these metals by traditional cyanide heap leaching. To date, test leaching of sample ores; and results obtained from these tests, corroborate the above interpretations.


These results have hastened efforts to delineate, extend, and develop, by scientific principles, known and suspected areas of valuable mineral content, within the boundaries of subject mining claims.

An exploration-development program consisting of drilling, sampling, geological, geochemical and geophysical studies, is presently under consideration for this property. All technical work and results are in the possession of and are considered to be the exclusive property of JABA, Inc., the owner of subject mining claims with offices at 2100 N. Wilmot Road, Suite #218, Tucson, Arizona 85712, Attention: Mr. James A. Briscoe, President.

Respectfully submitted,



James A. Briscoe (Agent)
Registered Professional Geologist
Arizona #9424
California #518



500 ARIZONA
PHOENIX, ARIZONA

Oct 10 '91

RECEIVED
B.L.R. AZ STATE OFFICE



JABA INC.
 2100 N. Wilmot Rd. #218
 Tucson, AZ 85712
 (602) 885-9141
 (FAX) 721-2768

RECEIVED
 B.L.M. AZ STATE OFFICE

Oct 18 '91

9:00 A.M.
 PHOENIX, ARIZONA

CERTIFIED MAIL #P 991 414 752

October 15, 1991

U. S. Department of the Interior
 Bureau of Land Management
 Arizona State Office-Claims Section
 P. O. Box 16563
 Phoenix, AZ 85011

RE: Filing of evidence of yearly assessment work for the T.S. lode mining claims in Arizona for the 1991 calendar year

Dear B.L.M. Official:

Please find enclosed county recorded evidence of yearly assessment work for the calendar year of 1991, for the following claim group:

1. T.S. lode claim group, Proof of Labor, owned by JABA, Inc., consisting of 55 claims.

A JABA, Inc. check, # 10598, in the amount of \$275.00 (\$5.00 per claim) has been included to cover handling fees.

We request that this document be placed in its appropriate mining claim serial file. As will be noted, the document contains a "master claim list" containing pertinent county recording information and B.L.M. serial numbers assigned by your office to each individual mining claim. Should your mining claim computer records not have the recording information pertaining to the original Notice of Location, this list may be used to update them. For your convenience, a second duplicate copy of the document has been included for date stamping and return to the claimant/owner listed on the above letterhead.

Thank you for your time and attention.

Respectfully,

Thomas E. Waldrip, Jr.

Thomas E. Waldrip, Jr.
 Geologist/Landman

TEW/msb

P100-01

Enclosures: T.S. Proof of Labor with duplicates
 JABA, Inc. check # 10598 for \$275.00

RECEIVED
 B.L.M. AZ STATE OFFICE
 9:00 A.M.
 PHOENIX, ARIZONA

Oct 18 '91

RECEIVED
 B.L.M. AZ STATE OFFICE

UNITED STATES
DEPARTMENT OF THE INTERIOR
BUREAU OF LAND MANAGEMENT

RECEIPT AND ACCOUNTING ADVICE

NO. 1666867 ⁰⁴

RS/AZ

10/18/91

Subject: AFFIDAVITS OF ASSESSMENT WORK (55) /

2 11 12

275.00

Applicant:

OK eji

JABA, INC.
2100 N. WILMOT RD., #218
TUCSON, AZ 85712

Remitter: SAME - CHECK #10599
(602) 721-1375

Assignor:

LEASE MANAGEMENT DATA NEW UPDATE PAYMENT

ORIGINAL SERIAL NO.	ASG.	TYPE	ST.	CTY.	FUND SYMBOL	ACRES/UNITS	RATE
AMC 141834, ET AL							

AMOUNT	ANV. DATE	EXP. DATE	BILL CYC.	S/C	DISTRICT	NEXT BILL	MISC. DATA	U of M	ACTUAL UNITS

ASSIGNMENT SERIAL NO.	ASG.	TYPE	ST.	CTY.	FUND SYMBOL	ACRES/UNITS	RATE

AMOUNT	ANV. DATE	EXP. DATE	BILL CYC.	S/C	DISTRICT	NEXT BILL	MISC. DATA	U of M	ACTUAL UNITS

APPLY REMITTANCE			
ACTION	FUND SYMBOL	CTY.	AMOUNT
FILING FEE			
RENTAL			
UNEARNED			
REFUND			
TOTAL			
AMOUNT DUE			

Remarks:

ack w9

BY: _____ DATE: _____

Lease in Escrow?
 KGS? Of Interest?
 Auto Escalates? Operating Rights?
 Auto Renew? Operator
 Bond Filed?

FOR MMS USE ONLY

BILLEE	FOREST REFUGE
NUMBER	
OCS SECTION	
CODE	

P 14 1990 12 PM E
5.00 2

141881
Jr
4i



FEE # 900917768
OFFICIAL RECORDS
COCHISE COUNTY
DATE 09/14/90 HOUR 12

REQUEST OF
JABA INC
CHRISTINE RHODES-RECORDER
FEE : 14.00 PAGES : 5

CORDING REQUESTED
& MAIL TO

JABA, INC.
2100 N. Wilmot Rd., #218
Tucson, AZ 85712

PROOF OF LABOR

STATE OF Arizona)
)ss.
COUNTY OF Pima)

BEFORE ME, personally appeared James A. Briscoe, President, JABA, Inc., an Arizona Corporation, who, being duly sworn, states: My current address is 5610 E. Sutler Lane, Tucson, Arizona 85712, my current residence is as above. Certain labor and/or improvements required by law were performed or made on or for the benefit of the following lode mining claim(s), which together comprise a group of contiguous claims) located in the *Tombstone Mining District of Cochise County, Arizona*, the mining assessment work year ending on *September 1, 1990*, as follows:

RECEIVED
B.L.M. AZ STATE OFFICE
NOV 6 1990
7:45 A.M.
PHOENIX, ARIZONA

<u>Name of Claim (in full)</u>	<u>Mining Records</u>		<u>Mining Records</u>	
	<u>Original Location</u>	<u>Book</u>	<u>Page</u>	<u>Original Location</u>
T.S. Lode Claim Group (see Attachment 1)				

The work performed and/or improvements made consisted of the following:

Technical studies including geological, geochemical and geophysical surveys, see Attachment 2.

The total fair and reasonable value thereof was at least \$5,500.00, and the amount and value thereof on or for the benefit of each claim was \$100.00 or more. The name and address of the person who performed the labor or made the improvements, as known to me, are: All work was performed by or for JABA, Inc., 2100 N. Wilmot Rd., #218, Tucson, Arizona 85712, Telephone (602) 885-9141, under the direction of James A. Briscoe, Registered Professional Geologist, State of California #518 and Arizona #9424, President of the firm. (For others performing work, see Attachment 2).

The undersigned, acting as agent for the mining claim owner(s) whose address(es) is(are):

<u>NAME</u>	<u>CURRENT MAILING ADDRESS</u>
JABA, Inc.	2100 N. Wilmot Rd., #218 Tucson, Arizona 85712

The above listed claims are held and claimed by the owner(s) for the valuable lode minerals contained therein.

JABA, Inc.

By James A. Briscoe
James A. Briscoe, President

DESCRIBED AND SWORN TO before me by James A. Briscoe, known to me to be the President of the corporation performing work described herein above, and that executed the within instrument on behalf of the above named owner on 12th day of September, 1990.

WITNESS WHEREOF I have hereunto set my hand and affixed my official seal

Nardus A. Stewart a Notary Public in and for said County and State



My Commission Expires: My Commission Expires October 15, 1992

NOV 6 1990

ATTACHMENT 1

7:45 A.M.
PHOENIX, ARIZONA

MBSTONE PROJECT - MASTER CLAIM LIST
DE MINING CLAIMS
CHISE COUNTY, ARIZONA
AIMS LOCATED SEPTEMBER, 1981 & FEBRUARY, 1982

CLAIM NAME/ NUMBER	BOOK	PAGE	B. L. M. SERIAL NUMBER	LEGAL	SECTION	TOWN- SHIP	RANGE	MERIDIAN
T.S.# 125]	1546	488	A-MC- 141 834	NE1/4	13	20S.	22E.	G. & S. R. B. M.
T.S.# 126]	1546	489	A-MC- 141 835	NE1/4	13	20S.	22E.	G. & S. R. B. M.
T.S.# 127]	1546	490	A-MC- 141 836	SE1/4	12	20S.	22E.	G. & S. R. B. M.
				SW1/4	12	20S.	22E.	G. & S. R. B. M.
				NE1/4	13	20S.	22E.	G. & S. R. B. M.
				NW1/4	13	20S.	22E.	G. & S. R. B. M.
T.S.# 128 -	1546	491	A-MC- 141 837	SE1/4	12	20S.	22E.	G. & S. R. B. M.
				NE1/4	13	20S.	22E.	G. & S. R. B. M.
T.S.# 129 -	1546	492	A-MC- 141 838	SE1/4	12	20S.	22E.	G. & S. R. B. M.
				SW1/4	12	20S.	22E.	G. & S. R. B. M.
T.S.# 130]	1546	493	A-MC- 141 839	SE1/4	12	20S.	22E.	G. & S. R. B. M.
T.S.# 131]	1546	494	A-MC- 141 840	SE1/4	12	20S.	22E.	G. & S. R. B. M.
				SW1/4	12	20S.	22E.	G. & S. R. B. M.
T.S.# 132]	1546	495	A-MC- 141 841	SE1/4	12	20S.	22E.	G. & S. R. B. M.
T.S.# 133]	1546	496	A-MC- 141 842	SE1/4	12	20S.	22E.	G. & S. R. B. M.
				SW1/4	12	20S.	22E.	G. & S. R. B. M.
T.S.# 134]	1546	497	A-MC- 141 843	SE1/4	12	20S.	22E.	G. & S. R. B. M.
T.S.# 135]	1546	498	A-MC- 141 844	NE1/4	12	20S.	22E.	G. & S. R. B. M.
				NW1/4	12	20S.	22E.	G. & S. R. B. M.
				SE1/4	12	20S.	22E.	G. & S. R. B. M.
				SW1/4	12	20S.	22E.	G. & S. R. B. M.
T.S.# 136 -	1546	499	A-MC- 141 845	NE1/4	12	20S.	22E.	G. & S. R. B. M.
				SE1/4	12	20S.	22E.	G. & S. R. B. M.
T.S.# 137 -	1546	500	A-MC- 141 846	NE1/4	12	20S.	22E.	G. & S. R. B. M.
				NW1/4	12	20S.	22E.	G. & S. R. B. M.
T.S.# 138]	1546	501	A-MC- 141 847	NE1/4	12	20S.	22E.	G. & S. R. B. M.
T.S.# 139]	1546	502	A-MC- 141 848	NE1/4	12	20S.	22E.	G. & S. R. B. M.
				NW1/4	12	20S.	22E.	G. & S. R. B. M.
T.S.# 140]	1546	503	A-MC- 141 849	NE1/4	12	20S.	22E.	G. & S. R. B. M.
T.S.# 141]	1546	504	A-MC- 141 850	NE1/4	12	20S.	22E.	G. & S. R. B. M.
				NW1/4	12	20S.	22E.	G. & S. R. B. M.
T.S.# 142]	1546	505	A-MC- 141 851	NE1/4	12	20S.	22E.	G. & S. R. B. M.
T.S.# 143]	1546	506	A-MC- 141 852	NE1/4	12	20S.	22E.	G. & S. R. B. M.
				NW1/4	12	20S.	22E.	G. & S. R. B. M.
T.S.# 144]	1546	507	A-MC- 141 853	NE1/4	12	20S.	22E.	G. & S. R. B. M.
T.S.# 145]	1546	508	A-MC- 141 854	SE1/4	1	20S.	22E.	G. & S. R. B. M.
				SW1/4	1	20S.	22E.	G. & S. R. B. M.
				NE1/4	12	20S.	22E.	G. & S. R. B. M.
				NW1/4	12	20S.	22E.	G. & S. R. B. M.
T.S.# 146 -	1546	509	A-MC- 141 855	SE1/4	1	20S.	22E.	G. & S. R. B. M.
				NE1/4	12	20S.	22E.	G. & S. R. B. M.
T.S.# 147 -	1546	510	A-MC- 141 856	SE1/4	1	20S.	22E.	G. & S. R. B. M.
				SW1/4	1	20S.	22E.	G. & S. R. B. M.
T.S.# 148]	1546	511	A-MC- 141 857	SE1/4	1	20S.	22E.	G. & S. R. B. M.
T.S.# 149]	1546	512	A-MC- 141 858	SE1/4	1	20S.	22E.	G. & S. R. B. M.
				SW1/4	1	20S.	22E.	G. & S. R. B. M.
T.S.# 150]	1546	513	A-MC- 141 859	SE1/4	1	20S.	22E.	G. & S. R. B. M.
T.S.# 151]	1546	514	A-MC- 141 860	SE1/4	1	20S.	22E.	G. & S. R. B. M.
				SW1/4	1	20S.	22E.	G. & S. R. B. M.
T.S.# 152]	1546	515	A-MC- 141 861	SE1/4	1	20S.	22E.	G. & S. R. B. M.
T.S.# 153]	1546	516	A-MC- 141 862	NE1/4	1	20S.	22E.	G. & S. R. B. M.
				NW1/4	1	20S.	22E.	G. & S. R. B. M.
				SE1/4	1	20S.	22E.	G. & S. R. B. M.
				SW1/4	1	20S.	22E.	G. & S. R. B. M.
T.S.# 154 -	1546	517	A-MC- 141 863	NE1/4	1	20S.	22E.	G. & S. R. B. M.
				SE1/4	1	20S.	22E.	G. & S. R. B. M.
T.S.# 155 -	1546	518	A-MC- 141 864	NE1/4	1	20S.	22E.	G. & S. R. B. M.
				NW1/4	1	20S.	22E.	G. & S. R. B. M.
T.S.# 156]	1546	519	A-MC- 141 865	NE1/4	1	20S.	22E.	G. & S. R. B. M.
T.S.# 157]	1546	520	A-MC- 141 866	NE1/4	1	20S.	22E.	G. & S. R. B. M.
				NW1/4	1	20S.	22E.	G. & S. R. B. M.
T.S.# 158]	1546	521	A-MC- 141 867	NE1/4	1	20S.	22E.	G. & S. R. B. M.
T.S.# 159]	1546	522	A-MC- 141 868	NE1/4	1	20S.	22E.	G. & S. R. B. M.
				NW1/4	1	20S.	22E.	G. & S. R. B. M.
T.S.# 160]	1546	523	A-MC- 141 869	NE1/4	1	20S.	22E.	G. & S. R. B. M.
T.S.# 161]	1546	524	A-MC- 141 870	NE1/4	1	20S.	22E.	G. & S. R. B. M.
				NW1/4	1	20S.	22E.	G. & S. R. B. M.
T.S.# 162]	1546	525	A-MC- 141 871	NE1/4	1	20S.	22E.	G. & S. R. B. M.
T.S.# 163]	1546	526	A-MC- 141 872	SW1/4	1	20S.	22E.	G. & S. R. B. M.
				NW1/4	12	20S.	22E.	G. & S. R. B. M.
T.S.# 164]	1546	527	A-MC- 141 873	SW1/4	1	20S.	22E.	G. & S. R. B. M.
T.S.# 165]	1546	528	A-MC- 141 874	SW1/4	1	20S.	22E.	G. & S. R. B. M.
				SE1/4	2	20S.	22E.	G. & S. R. B. M.
T.S.# 166]	1546	529	A-MC- 141 875	SW1/4	1	20S.	22E.	G. & S. R. B. M.
T.S.# 167]	1546	530	A-MC- 141 876	SW1/4	1	20S.	22E.	G. & S. R. B. M.
				SE1/4	2	20S.	22E.	G. & S. R. B. M.
T.S.# 168]	1546	531	A-MC- 141 877	SW1/4	1	20S.	22E.	G. & S. R. B. M.
T.S.# 169]	1546	532	A-MC- 141 878	SW1/4	1	20S.	22E.	G. & S. R. B. M.
				SE1/4	2	20S.	22E.	G. & S. R. B. M.
T.S.# 170 -	1546	533	A-MC- 141 879	NW1/4	1	20S.	22E.	G. & S. R. B. M.
				SW1/4	1	20S.	22E.	G. & S. R. B. M.
T.S.# 171 -	1546	534	A-MC- 141 880	NW1/4	1	20S.	22E.	G. & S. R. B. M.
				SW1/4	1	20S.	22E.	G. & S. R. B. M.
				NE1/4	2	20S.	22E.	G. & S. R. B. M.
				SE1/4	2	20S.	22E.	G. & S. R. B. M.

MBSTONE PROJECT - MASTER CLAIM LIST
 DE MINING CLAIMS
 CHISE COUNTY, ARIZONA
 AIMS LOCATED SEPTEMBER, 1981 & FEBRUARY, 1982

AIM NAME/ MBER	BOOK	PAGE	B.L.M. SERIAL NUMBER	LEGAL DESCRIPTION				
				LEGAL	SECTION	TOWN- SHIP	RANGE	MERIDIAN
T.S.# 172 }	1546	535	A-MC- 141881	NW1/4	1	20S.	22E.	G.&S.R.B.M.
T.S.# 173 }	1546	536	A-MC- 141882	NW1/4	1	20S.	22E.	G.&S.R.B.M.
T.S.# 174 }	1546	537	A-MC- 141883	NE1/4	2	20S.	22E.	G.&S.R.B.M.
T.S.# 175 }	1546	538	A-MC- 141884	NW1/4	1	20S.	22E.	G.&S.R.B.M.
T.S.# 176 }	1546	539	A-MC- 141885	NE1/4	2	20S.	22E.	G.&S.R.B.M.
T.S.# 177 }	1546	540	A-MC- 141886	NW1/4	1	20S.	22E.	G.&S.R.B.M.
T.S.# 178 }	1546	541	A-MC- 141887	NE1/4	2	20S.	22E.	G.&S.R.B.M.
T.S.# 179 }	1546	542	A-MC- 141888	NW1/4	1	20S.	22E.	G.&S.R.B.M.
				NE1/4	2	20S.	22E.	G.&S.R.B.M.

RECEIVED
B.L.M. AZ STATE OFFICE
 NOV 6 1990
 7:45 A.M.
 PHOENIX, ARIZONA

NOV 6 1990

7:45 A.M.
PHOENIX, ARIZONA

ATTACHMENT 2

SUMMARY REPORT OF YEARLY ASSESSMENT ACTIVITIES

August 31, 1990

This detailed report is filed in partial compliance with the requirements of Title 30, United States Code, Section 28-1 for the *T.S.* claims, a contiguous group of 55 unpatented lode mining claims, situated in the *Tombstone Mining District of Cochise County, State of Arizona.*

The work consisted of:

1. Geochemical sampling of bedrock;
2. Reduction of geological data to standard scale computerized geologic map coverage of the area;
3. Analysis, organization, filing and computer logging of old production reports, geological, geophysical and geochemical maps from previous mining activities;
4. Annotation to computerized geological base map of geological data acquired during previous underground mining eras with more recent information acquired by other companies and governmental agencies;
5. Continued geologic and alteration mapping from both aerial photography and ground truth reconnaissance;
6. Re-monumentation and marking of claim monuments removed by vandalism; and
7. Coreboard construction.

This work was performed on each individual claim, and, in part, over the entire claim group to evaluate the discovery of valuable lode mineral deposits located thereon, and to assist in planning further exploration and development work. The work was performed through the period from *September 1, 1989 to August 31, 1990*, by or for JABA, Inc., 2100 N. Wilmot Road, Suite #218, Tucson, Arizona 85712, telephone (602) 885-9141, under the direct supervision of James A. Briscoe, a Registered Professional Geologist for 20 years in the State of California (No. 518) and Arizona (No. 9424), with degrees from the University of Arizona (B.S. Geology, M.S. Geology, 1967). Other persons performing work upon said claim group were:

Thomas E. Waldrip, Jr., Geologist/Landman, B. S. University of Arizona, 4426 E. Patricia Street, Tucson, Arizona 85712

Mardee Stewart Briscoe, Business Manager, A.S. Hospital Management, Lasell Junior College, 5610 E. Sutler Lane, Tucson, Arizona 85712

Various other JABA, Inc. professional staff, field/office technicians and consultants.

Professional and other services provided by:

Tucson Blueprint, P. O. Box 27266, Tucson, Arizona 85726

Western Color Systems, 3936 E. Ft. Lowell Road, Tucson, Arizona 85712

The cost of non-scientific assessment activities and/or geological, geochemical and geophysical studies exceeded \$5,500.00, and was paid for by the Owners of subject mining claims.

The basic findings to date from past and continuing technical studies performed on this non-contiguous claim group are:

1. The terrain in the Tombstone area is composed of a Mesozoic to Cenozoic complex of igneous intrusive dikes and stocks intruding into sediments, ranging from fine-grained Paleozoic and Mesozoic marine limestones to a complex of Mesozoic shales, calcareous mudstones and quartzites. The igneous intrusive rocks are of dioritic to granodioritic composition and in many outcrops are hard to identify because of the attendant hydrothermal alteration. Intruded, sedimentary host rocks have undergone varying degrees of contact metamorphism outward from the intrusive bodies. Re-crystallization, silicification and formation of a suite of cal-silicate materials are all exemplified in the district.

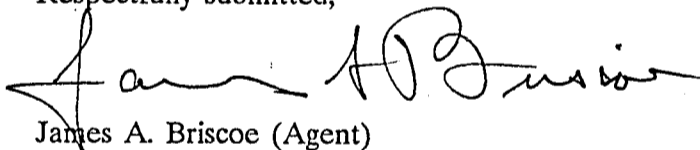
ATTACHMENT 2, SUMMARY REPORT, Continued

2. Mineralization in the area of the claim group can be categorically assigned to four main modes of occurrence:
 - A. Gold, silver, lead, zinc and manganese mineralization found as rather distinct vein zones within or associated with northeasterly trending dike rock as exhibited by the Contention - Grand Central Dike areas;
 - B. "Roll" type deposits associated with regional folding of the sedimentary host rocks. These deposits are replacements of selective or more reactive horizons within the host or zones of greater permeability associated with the structurally prepared anticlinal axis of closely spaced north-northwesterly trending drag folds;
 - C. Gold and silver mineralization along fault zones, both within the fault zones and as replacement bodies in reactive wall rocks; and
 - D. Disseminated precious metal mineralization associated with altered sediments in contact with early Tertiary acidic intrusive rocks.
3. Geochemical assays of the intrusive dikes and host sediments points to anomalous concentrations of gold and silver in these units. Interpretation of these assays suggest the presence of a medium grade gold-silver ore body with a potential for economic recovery of these metals by traditional cyanide heap leaching. To date, test leaching of sample ores, and results obtained from these tests, corroborate the above interpretations.


These results have hastened efforts to delineate, extend, and develop, by scientific principles, known and suspected areas of valuable mineral content, within the boundaries of subject mining claims.

An exploration-development program consisting of drilling, sampling, geological, geochemical, and geophysical studies, is presently under consideration for this property. All technical work and results are in the possession of and are considered to be the exclusive property of JABA, Inc., the owner of subject mining claims with offices at 2100 N. Wilmot Road, Suite 218, Tucson, Arizona 85712, Attention: Mr. James A. Briscoe, President.

Respectfully submitted,



James A. Briscoe (Agent)
Registered Professional Geologist
Arizona #9424
California #518



RECEIVED
B.L.M. AZ STATE OFFICE

NOV 6 1990
7:45 A.M.
PHOENIX, ARIZONA



JABA INC.
2100 N. Wilmot Rd. #218
Tucson, AZ 85712
(602) 885-9141
(FAX) 721-2768

CERTIFIED MAIL #P 991 414 753

October 1, 1990

U.S. Department of the Interior
Bureau of Land Management
Arizona State Office - Claims Section
P. O. Box 16563
Phoenix, AZ 85011

RE: Filing of evidence of yearly assessment work for the T.S. lode mining claims in Arizona for the 1990 calendar year

Dear B.L.M. Official:

Please find enclosed county recorded evidence of yearly assessment work for the calendar year of 1990, for the following claim group:

1. T.S. lode claim group, Proof of Labor, owned by JABA, Inc., consisting of 55 claims.

A JABA, Inc. check, # 10218, in the amount of \$275.00 (\$5.00 per claim) has been included to cover handling fees.

We request that this document be placed in its appropriate mining claim serial file. As will be noted, the document contains a "master claim list" containing pertinent county recording information and B.L.M. serial numbers assigned by your office to each individual mining claim. Should your mining claim computer records not have the recording information pertaining to the original Notice of Location, this list may be used to update them. For your convenience, a second duplicate copy of the document has been included for date stamping and return to the claimant/owner listed on the above letterhead.

Thank you for your time and attention.

Respectfully,

Thomas E. Waldrip, Jr.
Geologist/Landman

TEW/msb
P.O. #270
P100-01

Enclosures: T.S. Proof of Labor with duplicates
JABA, Inc. check # 10218 for \$275.00

RECEIVED
B.L.M. AZ STATE OFFICE

NOV 6 1990

7:45 A.M.
PHOENIX, ARIZONA

UNITED STATES
DEPARTMENT OF THE INTERIOR
BUREAU OF LAND MANAGEMENT

RECEIPT AND ACCOUNTING ADVICE

NO. 1662079 @4

SM/AZ

11/06/90

Subject:

AFFIDAVITS OF ASSESSMENT WORK (55) /

2 20 12

275.00

Applicant:

JABA, INC.
2100 N. WILMOT RD. #218
TUCSON, AZ 85712

Remitter:

SAME - CK #10218
721-1375

OKy.

Assignor:

LEASE MANAGEMENT DATA									
<input type="checkbox"/> NEW <input type="checkbox"/> UPDATE <input type="checkbox"/> PAYMENT									
ORIGINAL SERIAL NO.	ASG.	TYPE	ST.	CTY.	FUND SYMBOL			ACRES/UNITS	RATE
AMC 141834, ET AL									
AMOUNT	ANV. DATE	EXP. DATE	BILL CYC.	S/C	DISTRICT	NEXT BILL	MISC. DATA	U of M	ACTUAL UNITS
ASSIGNMENT SERIAL NO.	ASG.	TYPE	ST.	CTY.	FUND SYMBOL			ACRES/UNITS	RATE
AMOUNT	ANV. DATE	EXP. DATE	BILL CYC.	S/C	DISTRICT	NEXT BILL	MISC. DATA	U of M	ACTUAL UNITS

APPLY REMITTANCE			
ACTION	FUND SYMBOL	CTY.	AMOUNT
FILING FEE			
RENTAL			
UNEARNED			
REFUND			
TOTAL			
AMOUNT DUE			

Remarks:

Acknowledged sgm

BY: _____ DATE: _____

Lease in Escrow?
 KGS? Of Interest?
 Auto Escalates? Operating Rights?
 Auto Renew? Operator
 Bond Filed?

FOR MMS USE ONLY

BILLEE		FOREST REFUGE
NUMBER		
OCS SECTION		
CODE		

AUG 21 1989 5:00 2



FEE # 890816966
OFFICIAL RECORDS
COCHISE COUNTY
DATE 08/21/89 HOUR 3

REQUEST OF
JABA INC
CHRISTINE RHODES-RECORDER
FEE : 14.00 PAGES : 5

141709
EJH

RECORDING REQUESTED
BY & MAIL TO

JABA, INC.
2100 N. Wilmot Rd., #218
Tucson, AZ 85712

PROOF OF LABOR

STATE OF Arizona)
)ss.
COUNTY OF Pima)

BEFORE ME, personally appeared James A. Briscoe, President, JABA, Inc., an Arizona Corporation, who, being duly sworn, says: My current address is 5610 E. Sutler Lane, Tucson, Arizona 85712, my current residence is as above. Certain labor and/or improvements required by law were performed or made on or for the benefit of the following lode mining claim(s), (which together comprise a group of contiguous claims) located in the *Tombstone Mining District of Cochise County, Arizona*, in the mining assessment work year ending on *September 1, 1989*, as follows:

<u>Name of Claim (in full)</u>	<u>Mining Records</u>	<u>Mining Records</u>
	<u>Original Location</u>	<u>Original Location</u>
	<u>Book Page</u>	<u>Book Page</u>
T.S. Lode Claim Group (see Attachment 1)		

RECEIVED
B.L.M. AZ STATE OFFICE
DEC 26 1989
7:45 A.M.
PHOENIX, ARIZONA

The work performed and/or improvements made consisted of the following:

Technical studies including geological, geochemical and geophysical surveys, see Attachment 2.

The total fair and reasonable value thereof was at least \$5,500.00, and the amount and value thereof on or for the benefit of each claim was \$100.00 or more. The name and address of the person who performed the labor or made the improvements, as known to me, are: All work was performed by or for JABA, Inc., 2100 N. Wilmot Rd., #218, Tucson, Arizona 85712, Telephone (602) 885-9141, under the direction of James A. Briscoe, Registered Professional Geologist, State of California #518 and Arizona #9424, President of the firm. (For others performing work, see Attachment 2).

The undersigned, acting as agent for the mining claim owner(s) whose address(es) is(are):

<u>NAME</u>	<u>CURRENT MAILING ADDRESS</u>
JABA, Inc.	2100 N. Wilmot Rd., #218 Tucson, Arizona 85712


The above listed claims are held and claimed by the owner(s) for the valuable lode minerals contained therein.

JABA, Inc.

By James A. Briscoe
James A. Briscoe, President

SUBSCRIBED AND SWORN TO before me by James A. Briscoe, known to me to be the President of the corporation performing work described herein above, and that executed the within instrument on behalf of the above named owner on this 15th day of August, 1989.

IN WITNESS WHEREOF I have hereunto set my hand and affixed my official seal
Norma J. Parscale a Notary Public in and for said County and State



My Commission Expires October 11, 1992
My Commission Expires: _____

DEC 26 1989

TOMBSTONE PROJECT - MASTER CLAIM LIST
LODE MINING CLAIMS
COCHISE COUNTY, ARIZONA
CLAIMS LOCATED SEPTEMBER, 1981 & FEBRUARY, 1982

7:45 A.M.
PHOENIX, ARIZONA

CLAIM NAME/ NUMBER	BOOK	PAGE	B. L. M. SERIAL NUMBER	LEGAL	LEGAL DESCRIPTION			
					SECTION	TOWN- SHIP	RANGE	MERIDIAN
T.S.# 125	1546	488	A-MC- 141 834	NE1/4	13	20S.	22E.	G. & S. R. B. M.
T.S.# 126	1546	489	A-MC- 141 835	NE1/4	13	20S.	22E.	G. & S. R. B. M.
T.S.# 127	1546	490	A-MC- 141 836	SE1/4	12	20S.	22E.	G. & S. R. B. M.
				SW1/4	12	20S.	22E.	G. & S. R. B. M.
				NE1/4	13	20S.	22E.	G. & S. R. B. M.
				NW1/4	13	20S.	22E.	G. & S. R. B. M.
T.S.# 128	1546	491	A-MC- 141 837	SE1/4	12	20S.	22E.	G. & S. R. B. M.
				NE1/4	13	20S.	22E.	G. & S. R. B. M.
T.S.# 129	1546	492	A-MC- 141 838	SE1/4	12	20S.	22E.	G. & S. R. B. M.
				SW1/4	12	20S.	22E.	G. & S. R. B. M.
T.S.# 130	1546	493	A-MC- 141 839	SE1/4	12	20S.	22E.	G. & S. R. B. M.
T.S.# 131	1546	494	A-MC- 141 840	SE1/4	12	20S.	22E.	G. & S. R. B. M.
				SW1/4	12	20S.	22E.	G. & S. R. B. M.
T.S.# 132	1546	495	A-MC- 141 841	SE1/4	12	20S.	22E.	G. & S. R. B. M.
T.S.# 133	1546	496	A-MC- 141 842	SE1/4	12	20S.	22E.	G. & S. R. B. M.
				SW1/4	12	20S.	22E.	G. & S. R. B. M.
T.S.# 134	1546	497	A-MC- 141 843	SE1/4	12	20S.	22E.	G. & S. R. B. M.
T.S.# 135	1546	498	A-MC- 141 844	NE1/4	12	20S.	22E.	G. & S. R. B. M.
				NW1/4	12	20S.	22E.	G. & S. R. B. M.
				SE1/4	12	20S.	22E.	G. & S. R. B. M.
				SW1/4	12	20S.	22E.	G. & S. R. B. M.
T.S.# 136	1546	499	A-MC- 141 845	NE1/4	12	20S.	22E.	G. & S. R. B. M.
				SE1/4	12	20S.	22E.	G. & S. R. B. M.
T.S.# 137	1546	500	A-MC- 141 846	NE1/4	12	20S.	22E.	G. & S. R. B. M.
				NW1/4	12	20S.	22E.	G. & S. R. B. M.
T.S.# 138	1546	501	A-MC- 141 847	NE1/4	12	20S.	22E.	G. & S. R. B. M.
T.S.# 139	1546	502	A-MC- 141 848	NE1/4	12	20S.	22E.	G. & S. R. B. M.
				NW1/4	12	20S.	22E.	G. & S. R. B. M.
T.S.# 140	1546	503	A-MC- 141 849	NE1/4	12	20S.	22E.	G. & S. R. B. M.
T.S.# 141	1546	504	A-MC- 141 850	NE1/4	12	20S.	22E.	G. & S. R. B. M.
				NW1/4	12	20S.	22E.	G. & S. R. B. M.
T.S.# 142	1546	505	A-MC- 141 851	NE1/4	12	20S.	22E.	G. & S. R. B. M.
T.S.# 143	1546	506	A-MC- 141 852	NE1/4	12	20S.	22E.	G. & S. R. B. M.
				NW1/4	12	20S.	22E.	G. & S. R. B. M.
T.S.# 144	1546	507	A-MC- 141 853	NE1/4	12	20S.	22E.	G. & S. R. B. M.
T.S.# 145	1546	508	A-MC- 141 854	SE1/4	1	20S.	22E.	G. & S. R. B. M.
				SW1/4	1	20S.	22E.	G. & S. R. B. M.
				NE1/4	12	20S.	22E.	G. & S. R. B. M.
				NW1/4	12	20S.	22E.	G. & S. R. B. M.
T.S.# 146	1546	509	A-MC- 141 855	SE1/4	1	20S.	22E.	G. & S. R. B. M.
				NE1/4	12	20S.	22E.	G. & S. R. B. M.
T.S.# 147	1546	510	A-MC- 141 856	SE1/4	1	20S.	22E.	G. & S. R. B. M.
				SW1/4	1	20S.	22E.	G. & S. R. B. M.
T.S.# 148	1546	511	A-MC- 141 857	SE1/4	1	20S.	22E.	G. & S. R. B. M.
T.S.# 149	1546	512	A-MC- 141 858	SE1/4	1	20S.	22E.	G. & S. R. B. M.
				SW1/4	1	20S.	22E.	G. & S. R. B. M.
T.S.# 150	1546	513	A-MC- 141 859	SE1/4	1	20S.	22E.	G. & S. R. B. M.
T.S.# 151	1546	514	A-MC- 141 860	SE1/4	1	20S.	22E.	G. & S. R. B. M.
				SW1/4	1	20S.	22E.	G. & S. R. B. M.
T.S.# 152	1546	515	A-MC- 141 861	SE1/4	1	20S.	22E.	G. & S. R. B. M.
T.S.# 153	1546	516	A-MC- 141 862	NE1/4	1	20S.	22E.	G. & S. R. B. M.
				NW1/4	1	20S.	22E.	G. & S. R. B. M.
				SE1/4	1	20S.	22E.	G. & S. R. B. M.
				SW1/4	1	20S.	22E.	G. & S. R. B. M.
T.S.# 154	1546	517	A-MC- 141 863	NE1/4	1	20S.	22E.	G. & S. R. B. M.
				SE1/4	1	20S.	22E.	G. & S. R. B. M.
T.S.# 155	1546	518	A-MC- 141 864	NE1/4	1	20S.	22E.	G. & S. R. B. M.
				NW1/4	1	20S.	22E.	G. & S. R. B. M.
T.S.# 156	1546	519	A-MC- 141 865	NE1/4	1	20S.	22E.	G. & S. R. B. M.
T.S.# 157	1546	520	A-MC- 141 866	NE1/4	1	20S.	22E.	G. & S. R. B. M.
				NW1/4	1	20S.	22E.	G. & S. R. B. M.
T.S.# 158	1546	521	A-MC- 141 867	NE1/4	1	20S.	22E.	G. & S. R. B. M.
T.S.# 159	1546	522	A-MC- 141 868	NE1/4	1	20S.	22E.	G. & S. R. B. M.
				NW1/4	1	20S.	22E.	G. & S. R. B. M.
T.S.# 160	1546	523	A-MC- 141 869	NE1/4	1	20S.	22E.	G. & S. R. B. M.
T.S.# 161	1546	524	A-MC- 141 870	NE1/4	1	20S.	22E.	G. & S. R. B. M.
				NW1/4	1	20S.	22E.	G. & S. R. B. M.
T.S.# 162	1546	525	A-MC- 141 871	NE1/4	1	20S.	22E.	G. & S. R. B. M.
T.S.# 163	1546	526	A-MC- 141 872	SW1/4	1	20S.	22E.	G. & S. R. B. M.
				NW1/4	12	20S.	22E.	G. & S. R. B. M.
T.S.# 164	1546	527	A-MC- 141 873	SW1/4	1	20S.	22E.	G. & S. R. B. M.
T.S.# 165	1546	528	A-MC- 141 874	SW1/4	1	20S.	22E.	G. & S. R. B. M.
				SE1/4	2	20S.	22E.	G. & S. R. B. M.
T.S.# 166	1546	529	A-MC- 141 875	SW1/4	1	20S.	22E.	G. & S. R. B. M.
T.S.# 167	1546	530	A-MC- 141 876	SW1/4	1	20S.	22E.	G. & S. R. B. M.
				SE1/4	2	20S.	22E.	G. & S. R. B. M.
T.S.# 168	1546	531	A-MC- 141 877	SW1/4	1	20S.	22E.	G. & S. R. B. M.
T.S.# 169	1546	532	A-MC- 141 878	SW1/4	1	20S.	22E.	G. & S. R. B. M.
				SE1/4	2	20S.	22E.	G. & S. R. B. M.
T.S.# 170	1546	533	A-MC- 141 879	NW1/4	1	20S.	22E.	G. & S. R. B. M.
				SW1/4	1	20S.	22E.	G. & S. R. B. M.
T.S.# 171	1546	534	A-MC- 141 880	NW1/4	1	20S.	22E.	G. & S. R. B. M.
				SW1/4	1	20S.	22E.	G. & S. R. B. M.
				NE1/4	2	20S.	22E.	G. & S. R. B. M.
				SE1/4	2	20S.	22E.	G. & S. R. B. M.

(47)

TOMBSTONE PROJECT - MASTER CLAIM LIST
 LOPE MINING CLAIMS
 COCHISE COUNTY, ARIZONA
 CLAIMS LOCATED SEPTEMBER, 1981 & FEBRUARY, 1982

CLAIM NAME/ NUMBER	BOOK	PAGE	B. L. M. SERIAL NUMBER	LEGAL	LEGAL DESCRIPTION			MERIDIAN
					SECTION	TOWN- SHIP	RANGE	
T.S.# 172	1546	535	A-MC- 141881	NW1/4	1	20S.	22E.	G.&S.R.B.M.
T.S.# 173	1546	536	A-MC- 141882	NW1/4	1	20S.	22E.	G.&S.R.B.M.
T.S.# 174	1546	537	A-MC- 141883	NE1/4	2	20S.	22E.	G.&S.R.B.M.
T.S.# 175	1546	538	A-MC- 141884	NW1/4	1	20S.	22E.	G.&S.R.B.M.
T.S.# 176	1546	539	A-MC- 141885	NW1/4	1	20S.	22E.	G.&S.R.B.M.
T.S.# 177	1546	540	A-MC- 141886	NW1/4	1	20S.	22E.	G.&S.R.B.M.
T.S.# 178	1546	541	A-MC- 141887	NE1/4	2	20S.	22E.	G.&S.R.B.M.
T.S.# 179	1546	542	A-MC- 141888	NW1/4	1	20S.	22E.	G.&S.R.B.M.
				NE1/4	2	20S.	22E.	G.&S.R.B.M.

(8)

RECEIVED
 B.L.M. AZ STATE OFFICE

DEC 26 1989

7:45 A.M.
 PHOENIX, ARIZONA

89081696C

8

RECEIVED
B.L.M. AZ STATE OFFICE

DEC 26 1989

7:45 A.M.
PHOENIX, ARIZONA

August 7, 1989

ATTACHMENT 2

SUMMARY REPORT OF YEARLY ASSESSMENT ACTIVITIES

This detailed report is filed in partial compliance with the requirements of Title 30, United States Code, Section 28-1 for the T.S. claims, a contiguous group of 55 unpatented lode mining claims, situated in the Tombstone Mining District of Cochise County, State of Arizona.

The work consisted of:

1. Geochemical sampling of bedrock;
2. Reduction of geological data to standard scale computerized geologic map coverage of the area;
3. Analysis, organization, filing and computer logging of old production reports, geological, geophysical and geochemical maps from previous mining activities;
4. Annotation to computerized geological base map of geological data acquired during previous underground mining eras with more recent information acquired by other companies and governmental agencies;
5. Continued geologic and alteration mapping from both aerial photography and ground truth reconnaissance;
6. Re-monumentation and marking of claim monuments removed by vandalism; and
7. Spotting of drill hole locations, drilling, sampling and coreboard construction.

This work was performed on each individual claim, and, in part, over the entire claim group to evaluate the discovery of valuable lode mineral deposits located thereon, and to assist in planning further exploration and development work. The work was performed throughout the period from *September 1, 1988*, to *June 15, 1989*, by or for JABA, Inc., 2100 N. Wilmot Rd., #218, Tucson, Arizona 85712, telephone (602) 885-9141, under the direct supervision of James A. Briscoe, a Registered Professional Geologist for 18 years in the State of California (No. 518) and Arizona (No. 9424), with degrees from the University of Arizona (B.S. Geology, M.S. Geology, 1967). Other persons performing work upon said claim group were:

Thomas E. Waldrip, Jr., Geologist/Landman, B.S. Geology, University of Arizona, 4426 E. Patricia St., Tucson, Arizona 85712

Mardee A. Stewart, Business Manager, A.S. Hospital Management, Lasell Junior College, 5610 E. Sutler Lane, Tucson, Arizona 85712

Quentin Macdonald, Geologist, B.S. Geology, Montana State University, 2548 N. Camino Principal, Tucson, Arizona 85712
Various other JABA, Inc. professional staff, field/office technicians and consultants.

Professional and other services provided by:

Tucson Blueprint, P.O. Box 27266, Tucson, Arizona 85726

Western Color Systems, 3936 E. Ft. Lowell Rd., Tucson, Arizona 85712

JABA Services, 6251 S. Tucson, Blvd., Tucson, Arizona 85706

The cost of non-scientific assessment activities and/or geological, geochemical and geophysical studies exceeded \$5,500.00, and was paid for by the Owners of subject mining claims.

The basic findings to date from past and continuing technical studies performed on this contiguous claim group are:

1. The terrain in the Tombstone area is composed of a Mesozoic to Cenozoic complex of igneous intrusive dikes and stocks intruding into sediments, ranging from fine-grained Paleozoic and Mesozoic marine limestones to a complex of Mesozoic shales, calcareous mudstones and quartzites. The igneous intrusive rocks are of dioritic to granodioritic composition and in many outcrops are hard to identify because of the attendant hydrothermal alteration. Intruded, sedimentary host rocks have undergone varying degrees of contact metamorphism outward from the intrusive bodies. Re-crystallization, silicification and formation of a suite of calc-silicate materials are all exemplified in the district.
2. Mineralization in the area of the claim group can be categorically assigned to four main modes of occurrence:
 - A. Gold, silver, lead, zinc and manganese mineralization found as rather distinct vein zones within or associated with northeasterly trending dike rock as exhibited by the Contention - Grand Central Dike areas;
 - B. "Roll" type deposits associated with regional folding of the sedimentary host rocks. These deposits are replacements of selective or more reactive horizons within the host or zones of greater permeability associated with the structurally prepared anticlinal axis of closely spaced north-northwesterly trending dragfolds;

890816966


ATTACHMENT 2, SUMMARY REPORT, Continued


- C. Gold and silver mineralization along fault zones, both within the fault zones and as replacement bodies in reactive wall rocks; and
 - D. Disseminated precious metal mineralization associated with altered sediments in contact with early Tertiary acidic intrusive rocks.
3. Geochemical assays of the intrusive dikes and host sediments points to anomalous concentrations of gold and silver in these units. Interpretation of these assays suggest the presence of a medium grade gold-silver ore body with a potential for economic recovery of these metals by traditional cyanide heap leaching. To date, test leaching of sample ores, and results obtained from these tests, corroborate the above interpretations.

These results have hastened efforts to delineate, extend, and develop, by scientific principles, known and suspected areas of valuable mineral content, within the boundaries of subject mining claims.

An exploration-development program consisting of drilling, sampling, geological, geochemical, and geophysical studies, is presently under consideration for this property. All technical work and results are in the possession of and are considered to be the exclusive property of JABA, Inc., the owner of subject mining claims with offices at 2100 N. Wilmot Rd., #218, Tucson, AZ 85712. Attention: Mr. James A. Briscoe, President.

Respectfully submitted,


James A. Briscoe (Agent)
Registered Professional Geologist
Arizona #9424
California #518



RECEIVED
B.L.M. AZ STATE OFFICE
DEC 26 1989
7:45 A.M.
PHOENIX, ARIZONA

890816966

42
5.00
141709
ej

RECORDING REQUESTED
BY & MAIL TO

James A. Briscoe, Agent
5701 E. Glenn St., #120
Tucson, AZ 85712

PROOF OF LABOR

STATE OF Arizona.... }
COUNTY OF Pima..... } ss.

BEFORE ME, personally appeared James A. Briscoe, President, James A. Briscoe & Associates, Inc., an Arizona Corporation, who, being duly sworn, says: My current address is 5701 E. Glenn St., #120, Tucson, Arizona 85712, my current residence is as above. Certain labor and/or improvements required by law were performed or made on or for the benefit of the following lode mining claim(s), (which together comprise a group of contiguous claims) located in the Tomsstone Mining District of Cochise County, Arizona, in the mining assessment work year ending on September 1, 1988, as follows:

Name of Claim (in full)	Mining Records		Mining Records	
	Original Location Book	Page	Original Location Book	Page
T.S. Lode Claim Group (see Attachment 1)				

The work performed and/or improvements made consisted of the following:

Technical studies including geological, geochemical and geophysical surveys, see Attachment 2.

The total fair and reasonable value thereof was at least \$5,500.00, and the amount and value thereof on or for the benefit of each claim was \$100.00 or more. The name and address of the person who performed the labor or made the improvements, as known to me, are: All work was performed by or for James A. Briscoe & Associates, Inc., 5701 E. Glenn St., #120, Tucson, Arizona 85712, Telephone (602) 721-1375, under the direction of James A. Briscoe, Registered Professional Geologist, State of California #518 and Arizona #9424, owner of the firm. (For others performing work, see Attachment 2).

The undersigned, acting as agent for the mining claim owner(s) whose address(es) is(are):

NAME	CURRENT MAILING ADDRESS
James A. Briscoe & Associates, Inc.	5701 E. Glenn St., #120 Tucson, Arizona 85712

The above listed claims are held and claimed by the owner(s) for the valuable lode minerals contained therein.

James A. Briscoe & Associates, Inc. (Agent)

By James A. Briscoe
James A. Briscoe, President

SUBSCRIBED AND SWORN TO before me by James A. Briscoe, known to me to be the President of the corporation performing work described herein above, and that executed the within instrument on behalf of the above named owner on this 21st day of September, 1988.

IN WITNESS WHEREOF I have hereunto set my hand and affixed my official seal,

Madalene Norzary a Notary Public in and for said County and State

Notary Signature

My Commission Expires: 7/7/92



FEE # 881022716
OFFICIAL RECORDS
COCHISE COUNTY
DATE 10/31/88 HOUR 4

REQUEST OF

JABA INC
CHRISTINE RHODES-RECORDER
FEE : 14.00 PAGES : 5

881022716

RECEIVED
B.L.M. AZ STATE OFFICE

DEC 12 1988

7:45 A.M.
PHOENIX, ARIZONA

TOMBSTONE PROJECT - MASTER CLAIM LIST
 LODE MINING CLAIMS
 COCHISE COUNTY, ARIZONA
 CLAIMS LOCATED SEPTEMBER, 1981 & FEBRUARY, 1982

CLAIM NAME/ NUMBER	BOOK	PAGE	B. L. M. SERIAL NUMBER	LEGAL	SECTION	TOWN- SHIP	RANGE	MERIDIAN
T.S.# 125	1546	488	A-MC- 141 834	NE1/4	13	20S.	22E.	G. & S. R. B. M.
T.S.# 126	1546	489	A-MC- 141 835	NE1/4	13	20S.	22E.	G. & S. R. B. M.
T.S.# 127	1546	490	A-MC- 141 836	NE1/4	12	20S.	22E.	G. & S. R. B. M.
				SW1/4	12	20S.	22E.	G. & S. R. B. M.
				NE1/4	13	20S.	22E.	G. & S. R. B. M.
				NW1/4	13	20S.	22E.	G. & S. R. B. M.
T.S.# 128	1546	491	A-MC- 141 837	SE1/4	12	20S.	22E.	G. & S. R. B. M.
				NE1/4	13	20S.	22E.	G. & S. R. B. M.
T.S.# 129	1546	492	A-MC- 141 838	SE1/4	12	20S.	22E.	G. & S. R. B. M.
				SW1/4	12	20S.	22E.	G. & S. R. B. M.
T.S.# 130	1546	493	A-MC- 141 839	SE1/4	12	20S.	22E.	G. & S. R. B. M.
T.S.# 131	1546	494	A-MC- 141 840	SE1/4	12	20S.	22E.	G. & S. R. B. M.
				SW1/4	12	20S.	22E.	G. & S. R. B. M.
T.S.# 132	1546	495	A-MC- 141 841	SE1/4	12	20S.	22E.	G. & S. R. B. M.
T.S.# 133	1546	496	A-MC- 141 842	SE1/4	12	20S.	22E.	G. & S. R. B. M.
				SW1/4	12	20S.	22E.	G. & S. R. B. M.
T.S.# 134	1546	497	A-MC- 141 843	SE1/4	12	20S.	22E.	G. & S. R. B. M.
T.S.# 135	1546	498	A-MC- 141 844	NE1/4	12	20S.	22E.	G. & S. R. B. M.
				NW1/4	12	20S.	22E.	G. & S. R. B. M.
				SE1/4	12	20S.	22E.	G. & S. R. B. M.
				SW1/4	12	20S.	22E.	G. & S. R. B. M.
T.S.# 136	1546	499	A-MC- 141 845	NE1/4	12	20S.	22E.	G. & S. R. B. M.
				SE1/4	12	20S.	22E.	G. & S. R. B. M.
T.S.# 137	1546	500	A-MC- 141 846	NE1/4	12	20S.	22E.	G. & S. R. B. M.
				NW1/4	12	20S.	22E.	G. & S. R. B. M.
T.S.# 138	1546	501	A-MC- 141 847	NE1/4	12	20S.	22E.	G. & S. R. B. M.
T.S.# 139	1546	502	A-MC- 141 848	NE1/4	12	20S.	22E.	G. & S. R. B. M.
				NW1/4	12	20S.	22E.	G. & S. R. B. M.
T.S.# 140	1546	503	A-MC- 141 849	NE1/4	12	20S.	22E.	G. & S. R. B. M.
T.S.# 141	1546	504	A-MC- 141 850	NE1/4	12	20S.	22E.	G. & S. R. B. M.
				NW1/4	12	20S.	22E.	G. & S. R. B. M.
T.S.# 142	1546	505	A-MC- 141 851	NE1/4	12	20S.	22E.	G. & S. R. B. M.
T.S.# 143	1546	506	A-MC- 141 852	NE1/4	12	20S.	22E.	G. & S. R. B. M.
				NW1/4	12	20S.	22E.	G. & S. R. B. M.
T.S.# 144	1546	507	A-MC- 141 853	NE1/4	12	20S.	22E.	G. & S. R. B. M.
T.S.# 145	1546	508	A-MC- 141 854	SE1/4	1	20S.	22E.	G. & S. R. B. M.
				SW1/4	1	20S.	22E.	G. & S. R. B. M.
				NE1/4	12	20S.	22E.	G. & S. R. B. M.
				NW1/4	12	20S.	22E.	G. & S. R. B. M.
T.S.# 146	1546	509	A-MC- 141 855	SE1/4	1	20S.	22E.	G. & S. R. B. M.
				NE1/4	12	20S.	22E.	G. & S. R. B. M.
T.S.# 147	1546	510	A-MC- 141 856	SE1/4	1	20S.	22E.	G. & S. R. B. M.
				SW1/4	1	20S.	22E.	G. & S. R. B. M.
T.S.# 148	1546	511	A-MC- 141 857	SE1/4	1	20S.	22E.	G. & S. R. B. M.
T.S.# 149	1546	512	A-MC- 141 858	SE1/4	1	20S.	22E.	G. & S. R. B. M.
				SW1/4	1	20S.	22E.	G. & S. R. B. M.
T.S.# 150	1546	513	A-MC- 141 859	SE1/4	1	20S.	22E.	G. & S. R. B. M.
T.S.# 151	1546	514	A-MC- 141 860	SE1/4	1	20S.	22E.	G. & S. R. B. M.
				SW1/4	1	20S.	22E.	G. & S. R. B. M.
T.S.# 152	1546	515	A-MC- 141 861	SE1/4	1	20S.	22E.	G. & S. R. B. M.
T.S.# 153	1546	516	A-MC- 141 862	NE1/4	1	20S.	22E.	G. & S. R. B. M.
				NW1/4	1	20S.	22E.	G. & S. R. B. M.
				SE1/4	1	20S.	22E.	G. & S. R. B. M.
				SW1/4	1	20S.	22E.	G. & S. R. B. M.
T.S.# 154	1546	517	A-MC- 141 863	NE1/4	1	20S.	22E.	G. & S. R. B. M.
				SE1/4	1	20S.	22E.	G. & S. R. B. M.
T.S.# 155	1546	518	A-MC- 141 864	NE1/4	1	20S.	22E.	G. & S. R. B. M.
				NW1/4	1	20S.	22E.	G. & S. R. B. M.
T.S.# 156	1546	519	A-MC- 141 865	NE1/4	1	20S.	22E.	G. & S. R. B. M.
T.S.# 157	1546	520	A-MC- 141 866	NE1/4	1	20S.	22E.	G. & S. R. B. M.
				NW1/4	1	20S.	22E.	G. & S. R. B. M.
T.S.# 158	1546	521	A-MC- 141 867	NE1/4	1	20S.	22E.	G. & S. R. B. M.
T.S.# 159	1546	522	A-MC- 141 868	NE1/4	1	20S.	22E.	G. & S. R. B. M.
				NW1/4	1	20S.	22E.	G. & S. R. B. M.
T.S.# 160	1546	523	A-MC- 141 869	NE1/4	1	20S.	22E.	G. & S. R. B. M.
T.S.# 161	1546	524	A-MC- 141 870	NE1/4	1	20S.	22E.	G. & S. R. B. M.
				NW1/4	1	20S.	22E.	G. & S. R. B. M.
T.S.# 162	1546	525	A-MC- 141 871	NE1/4	1	20S.	22E.	G. & S. R. B. M.
T.S.# 163	1546	526	A-MC- 141 872	SW1/4	1	20S.	22E.	G. & S. R. B. M.
				NW1/4	12	20S.	22E.	G. & S. R. B. M.
T.S.# 164	1546	527	A-MC- 141 873	SW1/4	1	20S.	22E.	G. & S. R. B. M.
T.S.# 165	1546	528	A-MC- 141 874	SW1/4	1	20S.	22E.	G. & S. R. B. M.
				SE1/4	2	20S.	22E.	G. & S. R. B. M.
T.S.# 166	1546	529	A-MC- 141 875	SW1/4	1	20S.	22E.	G. & S. R. B. M.
T.S.# 167	1546	530	A-MC- 141 876	SW1/4	1	20S.	22E.	G. & S. R. B. M.
				SE1/4	2	20S.	22E.	G. & S. R. B. M.
T.S.# 168	1546	531	A-MC- 141 877	SW1/4	1	20S.	22E.	G. & S. R. B. M.
T.S.# 169	1546	532	A-MC- 141 878	SW1/4	1	20S.	22E.	G. & S. R. B. M.
				SE1/4	2	20S.	22E.	G. & S. R. B. M.
T.S.# 170	1546	533	A-MC- 141 879	NW1/4	1	20S.	22E.	G. & S. R. B. M.
				SW1/4	1	20S.	22E.	G. & S. R. B. M.
T.S.# 171	1546	534	A-MC- 141 880	NW1/4	1	20S.	22E.	G. & S. R. B. M.
				SW1/4	1	20S.	22E.	G. & S. R. B. M.
				NE1/4	2	20S.	22E.	G. & S. R. B. M.
				SE1/4	2	20S.	22E.	G. & S. R. B. M.

RECEIVED

B.L.M. AZ STATE OFFICE

88102271C

DEC 12 1988

7:45 A.M.
 PHOENIX, ARIZONA

TOMBSTONE PROJECT - MASTER CLAIM LIST
 LODE MINING CLAIMS
 COCHISE COUNTY, ARIZONA
 CLAIMS LOCATED SEPTEMBER, 1981 & FEBRUARY, 1982

CLAIM NAME/ NUMBER	BOOK	PAGE	B. L. M. SERIAL NUMBER	LEGAL	LEGAL DESCRIPTION			MERIDIAN
					SECTION	TOWN- SHIP	RANGE	
T.S.# 172	1546	535	A-MC- 141 881	NW1/4	1	20S.	22E.	G. & S. R. B. M.
T.S.# 173	1546	536	A-MC- 141 882	NW1/4	1	20S.	22E.	G. & S. R. B. M.
				NE1/4	2	20S.	22E.	G. & S. R. B. M.
T.S.# 174	1546	537	A-MC- 141 883	NW1/4	1	20S.	22E.	G. & S. R. B. M.
T.S.# 175	1546	538	A-MC- 141 884	NW1/4	1	20S.	22E.	G. & S. R. B. M.
				NE1/4	2	20S.	22E.	G. & S. R. B. M.
T.S.# 176	1546	539	A-MC- 141 885	NW1/4	1	20S.	22E.	G. & S. R. B. M.
T.S.# 177	1546	540	A-MC- 141 886	NW1/4	1	20S.	22E.	G. & S. R. B. M.
				NE1/4	2	20S.	22E.	G. & S. R. B. M.
T.S.# 178	1546	541	A-MC- 141 887	NW1/4	1	20S.	22E.	G. & S. R. B. M.
T.S.# 179	1546	542	A-MC- 141 888	NW1/4	1	20S.	22E.	G. & S. R. B. M.
				NE1/4	2	20S.	22E.	G. & S. R. B. M.

RECEIVED
 B.L.M. AZ STATE OFFICE

DEC 12 1988

7:45 A.M.
 PHOENIX, ARIZONA

881022710

ATTACHMENT 2

SUMMARY REPORT OF YEARLY ASSESSMENT ACTIVITIES

October 4, 1988

This detailed report is filed in partial compliance with the requirements of Title 30, United States Code. Section 28-1 for the T.S. claims, a contiguous group of 55 unpatented lode mining claims, situated in the Tombstone Mining District of Cochise County, State of Arizona.

The work consisted of:

1. Geochemical sampling of bedrock;
2. Reduction of geological data to standard scale computerized geologic map coverage of the area;
3. Analysis, organization, filing and computer logging of old production reports, geological, geophysical and geochemical maps from previous mining activities;
4. Annotation to computerized geological base map of geological data acquired during previous underground mining eras with more recent information acquired by other companies and governmental agencies;
5. Continued geologic and alteration mapping from both aerial photography and ground truth reconnaissance;
6. Re-monumentation and marking of claim monuments removed by vandalism; and
7. Spotting of drill hole locations.

This work was performed on each individual claim. and, in part, over the entire claim group to evaluate the discovery of valuable lode mineral deposits located thereon, and to assist in planning further exploration and development work. The work was performed throughout the period from September 1, 1987, to August 31, 1988, by or for JABA Inc, 5701 E. Glenn St., #120, Tucson, Arizona 85712. telephone (602)721-1375, under the direct supervision of James A. Briscoe. a Registered Professional Geologist for 18 years in the State of California (No. 518) and Arizona (No. 9424), with degrees from the University of Arizona (B.S. Geology, M.S. Geology, 1967). Other persons performing work upon said claim group were:

Thomas E. Waldrip, Jr., Geologist/Landman, B.S. Geology, University of Arizona, 4426 E. Patricia St., Tucson, Arizona 85712
Mardee A. Stewart, Business Manager, A.S. Hospital Management, Lasell Junior College, 5701 E. Glenn St., #120, Tucson, Arizona 85712
Charles "Bailey" Escapule, Jr., B.S. Geological Engineering, University of Arizona, P.O. Box 1016, Tombstone, Arizona 85638
Quentin Macdonald, Geologist, B.S. Geology, Montana State University, c/o JABA, Inc., 5701 E. Glenn St., #120, Tucson, Arizona 85712
Various other JABA inc. professional staff, field/office technicians and consultants.

Professional and other services provided by:

Tucson Blueprint, P.O. Box 27266, Tucson, Arizona 85726
Charlou Corporation, computer drafting and analysis, P. O. Box 1016, Tombstone, Arizona 85638

The cost of non-scientific assessment activities and/or geological, geochemical and geophysical studies exceeded \$5,500.00, and was paid for by the Owners of subject mining claims.

The basic findings to date from past and continuing technical studies performed on this contiguous claim group are:

1. The terrain in the Tombstone area is composed of a Mesozoic to Cenozoic complex of igneous intrusive dikes and stocks intruding into sediments, ranging from fine-grained Paleozoic and Mesozoic marine limestones to a complex of Mesozoic shales, calcareous mudstones and quartzites. The igneous intrusive rocks are of dioritic to granodioritic composition and in many outcrops are hard to identify because of the attendant hydrothermal alteration. Intruded, sedimentary host rocks have undergone varying degrees of contact metamorphism outward from the intrusive bodies. Re-crystallization, silicification and formation of a suite of calc-silicate materials are all exemplified in the district.
2. Mineralization in the area of the claim group can be categorically assigned to four main modes of occurrence:

RECEIVED
B.L.M. AZ STATE OFFICE

88102271C

DEC 12 1988

7:45 A.M.
PHOENIX ARIZONA


ATTACHMENT 2, SUMMARY REPORT, Cont.....


- A. Gold, silver, lead, zinc and manganese mineralization found as rather distinct vein zones within or associated with northeasterly trending dike rock as exhibited by the Contention - Grand Central Dike areas;
 - B. "Roll" type deposits associated with regional folding of the sedimentary host rocks. These deposits are replacements of selective or more reactive horizons within the host or zones of greater permeability associated with the structurally prepared anticlinal axis of closely spaced north-northwesterly trending dragfolds;
 - C. Gold and silver mineralization along fault zones, both within the fault zones and as replacement bodies in reactive wall rocks; and
 - D. Disseminated precious metal mineralization associated with altered sediments in contact with early Tertiary acidic intrusive rocks.
3. Geochemical assays of the intrusive dikes and host sediments points to anomalous concentrations of gold and silver in these units. Interpretation of these assays suggest the presence of a medium grade gold-silver ore body with a potential for economic recovery of these metals by traditional cyanide heap leaching. To date, test leaching of sample ores, and results obtained from these tests, corroborate the above interpretations.

These results have hastened efforts to delineate, extend, and develop, by scientific principles, known and suspected areas of valuable mineral content, within the boundaries of subject mining claims.

An exploration-development program consisting of drilling, sampling, geological, geochemical, and geophysical studies, is presently under consideration for this property. All technical work and results are in the possession of and are considered to be the exclusive property of JABA Inc., the owner of subject mining claims with offices at 5701 E. Glenn St. Suite 120 Tucson, AZ 85712. Attention: Mr. James A. Briscoe, President.

Respectfully submitted,


James A. Briscoe (Agent)
Registered Professional Geologist
Arizona #9424
California #518



RECEIVED
B.L.M. AZ STATE OFFICE

DEC 12 1988

7:45 A.M.
PHOENIX, ARIZONA

88102271C



JABA INC.
 2100 N. Wilmot Rd. #218
 Tucson, AZ 85712
 (602) 885-9141
 (FAX) 721-2768

December 7, 1988

CERTIFIED MAIL #991 413 953

U.S. Department of the Interior
 Bureau of Land Management
 Arizona Claims Section
 P.O. Box 16563
 Phoenix, AZ 85011

RECEIVED
 B.L.M. AZ STATE OFFICE

DEC 12 1988
 7:45 A.M.
 PHOENIX, ARIZONA

RE: Filing of evidence of yearly assessment work for mining claims in Arizona for the 1988 calendar year.

Dear B.L.M. Official:

Please find enclosed county recorded evidence of yearly assessment work for the calendar year of 1988 for the following claim groups:

1. T.S. lode claim group. Proof of Labor, owned by James A. Briscoe & Associates, Inc.
2. T.S.A. lode claim group, Proof of Labor, owned by James A. Briscoe & Associates, Inc.
3. S.H.M. lode claim group. Notice of Intent to hold, owned by John M. Guilbert.

We request that these documents be placed in their appropriate mining claim serial files. As will be noted, each separate document contains a "master claim list" containing pertinent county recording information and B.L.M. serial numbers assigned by your office to each individual mining claim. Should your mining claim computer records not have the recording information pertaining to the original Notice of Location, these lists may be used to update them.

Thank you for your time and attention.

Sincerely,

Thomas E. Waldrip, Jr.
 Geologist/Landman

TEW/lc

Enclosures: T.S. and T.S.A. lode claim group Proof of Labor
 S.H.M. Notice of Intent to hold

cc: W.H. Hinks, Jr.
 J.M. Guilbert
 J.A. Briscoe



FEE # 871026419
 OFFICIAL RECORDS
 COCHISE COUNTY
 DATE 10/20/87 HOUR 11

REQUEST OF
 JAMES A BRISCOE & ASSOC
 CHRISTINE RHODES-RECORDER
 FEE : 15.00 PAGES : 5

141834
 CD

RECEIVED
 B.L.M. AZ STATE OFFICE

DEC 07 1987

7:45 A.M.
 PHOENIX, ARIZONA

RECORDING REQUESTED
 BY & MAIL TO

James A. Briscoe, Agent
 5701 E. Glenn St., #120
 Tucson, AZ 85712

PROOF OF LABOR

STATE OF Arizona.... }
 COUNTY OF Pima..... } ss.

BEFORE ME, personally appeared James A. Briscoe, President, James A. Briscoe & Associates, Inc., an Arizona Corporation, who, being duly sworn, says: My current address is 5701 E. Glenn St., #120, Tucson, Arizona 85712, my current residence is as above. Certain labor and/or improvements required by law were performed or made on or for the benefit of the following lode mining claim(s), (which together comprise a group of contiguous claims) located in the Tombstone Mining District of Cochise County, Arizona, in the mining assessment work year ending on September 1, 1987, as follows:

Name of Claim (in full)	Mining Records		Mining Records	
	Original Location	Page	Original Location	Page
T.S. Lode Claim Group (see Attachment 1)	Book		Book	

The work performed and/or improvements made consisted of the following:

Technical studies including geological, geochemical and geophysical surveys, see Attachment 2.

The total fair and reasonable value thereof was at least \$5,500.00, and the amount and value thereof on or for the benefit of each claim was \$100.00 or more. The name and address of the person who performed the labor or made the improvements, as known to me, are: All work was performed by or for James A. Briscoe & Associates, Inc., 5701 E. Glenn St., #120, Tucson, Arizona 85712, Telephone (602)721-1375, under the direction of James A. Briscoe, Registered Professional Geologist, State of California #518 and Arizona #9424, owner of the firm. (For others performing work, see Attachment 2).

The undersigned, acting as agent for the mining claim owner(s) whose address(es) is(are):

NAME	CURRENT MAILING ADDRESS
James A. Briscoe & Associates, Inc.	5701 E. Glenn St., #120 Tucson, Arizona 85712

The above listed claims are held and claimed by the owner(s) for the valuable lode minerals contained therein.

James A. Briscoe & Associates, Inc. (Agent)

By James A. Briscoe
 James A. Briscoe, President

SUBSCRIBED AND SWORN TO before me by James A. Briscoe, known to me to be the President of the corporation performing work described herein above, and that executed the within instrument on behalf of the above named owner on this 29th day of September, 1987.

IN WITNESS WHEREOF I have hereunto set my hand and affixed my official seal
Christine Rhodes Meyer a Notary Public in and for said County and State
 Notary Signature

My Commission Expires: Nov. 15, 1989

TOMBSTONE PROJECT - MASTER CLAIM LIST
LODE MINING CLAIMS
COCHISE COUNTY, ARIZONA
CLAIMS LOCATED SEPTEMBER, 1981 & FEBRUARY, 1982

7:45 A.M.
PHOENIX, ARIZONA

CLAIM NAME/ NUMBER	BOOK	PAGE	B. M. SERIAL NUMBER	LEGAL	SECTION	TOWN- SHIP	RANGE	MERIDIAN
T.S. # 125	1546	488	A-MC- 141 834 ✓	NE1/4	13	20S.	22E.	G. S. R. B. M.
T.S. # 126	1546	489	A-MC- 141 835 ✓	NE1/4	13	20S.	22E.	G. S. R. B. M.
T.S. # 127	1546	490	A-MC- 141 836 ✓	NE1/4	13	20S.	22E.	G. S. R. B. M.
				SW1/4	13	20S.	22E.	G. S. R. B. M.
				NE1/4	13	20S.	22E.	G. S. R. B. M.
				NW1/4	13	20S.	22E.	G. S. R. B. M.
T.S. # 128	1546	491	A-MC- 141 837 ✓	SE1/4	12	20S.	22E.	G. S. R. B. M.
				NE1/4	13	20S.	22E.	G. S. R. B. M.
T.S. # 129	1546	492	A-MC- 141 838 ✓	SE1/4	12	20S.	22E.	G. S. R. B. M.
				SW1/4	12	20S.	22E.	G. S. R. B. M.
T.S. # 130	1546	493	A-MC- 141 839 ✓	SE1/4	12	20S.	22E.	G. S. R. B. M.
T.S. # 131	1546	494	A-MC- 141 840 ✓	SE1/4	12	20S.	22E.	G. S. R. B. M.
				SW1/4	12	20S.	22E.	G. S. R. B. M.
T.S. # 132	1546	495	A-MC- 141 841 ✓	SE1/4	12	20S.	22E.	G. S. R. B. M.
T.S. # 133	1546	496	A-MC- 141 842 ✓	SE1/4	12	20S.	22E.	G. S. R. B. M.
				SW1/4	12	20S.	22E.	G. S. R. B. M.
T.S. # 134	1546	497	A-MC- 141 843 ✓	SE1/4	12	20S.	22E.	G. S. R. B. M.
T.S. # 135	1546	498	A-MC- 141 844 ✓	NE1/4	12	20S.	22E.	G. S. R. B. M.
				NW1/4	12	20S.	22E.	G. S. R. B. M.
				SE1/4	12	20S.	22E.	G. S. R. B. M.
				SW1/4	12	20S.	22E.	G. S. R. B. M.
T.S. # 136	1546	499	A-MC- 141 845 ✓	NE1/4	12	20S.	22E.	G. S. R. B. M.
				SE1/4	12	20S.	22E.	G. S. R. B. M.
T.S. # 137	1546	500	A-MC- 141 846 ✓	NE1/4	12	20S.	22E.	G. S. R. B. M.
				NW1/4	12	20S.	22E.	G. S. R. B. M.
T.S. # 138	1546	501	A-MC- 141 847 ✓	NE1/4	12	20S.	22E.	G. S. R. B. M.
T.S. # 139	1546	502	A-MC- 141 848 ✓	NE1/4	12	20S.	22E.	G. S. R. B. M.
				NW1/4	12	20S.	22E.	G. S. R. B. M.
T.S. # 140	1546	503	A-MC- 141 849 ✓	NE1/4	12	20S.	22E.	G. S. R. B. M.
T.S. # 141	1546	504	A-MC- 141 850 ✓	NE1/4	12	20S.	22E.	G. S. R. B. M.
				NW1/4	12	20S.	22E.	G. S. R. B. M.
T.S. # 142	1546	505	A-MC- 141 851 ✓	NE1/4	12	20S.	22E.	G. S. R. B. M.
T.S. # 143	1546	506	A-MC- 141 852 ✓	NE1/4	12	20S.	22E.	G. S. R. B. M.
				NW1/4	12	20S.	22E.	G. S. R. B. M.
T.S. # 144	1546	507	A-MC- 141 853 ✓	NE1/4	12	20S.	22E.	G. S. R. B. M.
T.S. # 145	1546	508	A-MC- 141 854 ✓	SE1/4	1	20S.	22E.	G. S. R. B. M.
				SW1/4	1	20S.	22E.	G. S. R. B. M.
				NE1/4	12	20S.	22E.	G. S. R. B. M.
				NW1/4	12	20S.	22E.	G. S. R. B. M.
T.S. # 146	1546	509	A-MC- 141 855 ✓	SE1/4	1	20S.	22E.	G. S. R. B. M.
				NE1/4	12	20S.	22E.	G. S. R. B. M.
T.S. # 147	1546	510	A-MC- 141 856 ✓	SE1/4	1	20S.	22E.	G. S. R. B. M.
				SW1/4	1	20S.	22E.	G. S. R. B. M.
T.S. # 148	1546	511	A-MC- 141 857 ✓	SE1/4	1	20S.	22E.	G. S. R. B. M.
T.S. # 149	1546	512	A-MC- 141 858 ✓	SE1/4	1	20S.	22E.	G. S. R. B. M.
				SW1/4	1	20S.	22E.	G. S. R. B. M.
T.S. # 150	1546	513	A-MC- 141 859 ✓	SE1/4	1	20S.	22E.	G. S. R. B. M.
T.S. # 151	1546	514	A-MC- 141 860 ✓	SE1/4	1	20S.	22E.	G. S. R. B. M.
				SW1/4	1	20S.	22E.	G. S. R. B. M.
T.S. # 152	1546	515	A-MC- 141 861 ✓	SE1/4	1	20S.	22E.	G. S. R. B. M.
T.S. # 153	1546	516	A-MC- 141 862 ✓	NE1/4	1	20S.	22E.	G. S. R. B. M.
				NW1/4	1	20S.	22E.	G. S. R. B. M.
				SE1/4	1	20S.	22E.	G. S. R. B. M.
				SW1/4	1	20S.	22E.	G. S. R. B. M.
T.S. # 154	1546	517	A-MC- 141 863 ✓	NE1/4	1	20S.	22E.	G. S. R. B. M.
				SE1/4	1	20S.	22E.	G. S. R. B. M.
T.S. # 155	1546	518	A-MC- 141 864 ✓	NE1/4	1	20S.	22E.	G. S. R. B. M.
				NW1/4	1	20S.	22E.	G. S. R. B. M.
T.S. # 156	1546	519	A-MC- 141 865 ✓	NE1/4	1	20S.	22E.	G. S. R. B. M.
T.S. # 157	1546	520	A-MC- 141 866 ✓	NE1/4	1	20S.	22E.	G. S. R. B. M.
				NW1/4	1	20S.	22E.	G. S. R. B. M.
T.S. # 158	1546	521	A-MC- 141 867 ✓	NE1/4	1	20S.	22E.	G. S. R. B. M.
T.S. # 159	1546	522	A-MC- 141 868 ✓	NE1/4	1	20S.	22E.	G. S. R. B. M.
				NW1/4	1	20S.	22E.	G. S. R. B. M.
T.S. # 160	1546	523	A-MC- 141 869 ✓	NE1/4	1	20S.	22E.	G. S. R. B. M.
T.S. # 161	1546	524	A-MC- 141 870 ✓	NE1/4	1	20S.	22E.	G. S. R. B. M.
				NW1/4	1	20S.	22E.	G. S. R. B. M.
T.S. # 162	1546	525	A-MC- 141 871 ✓	NE1/4	1	20S.	22E.	G. S. R. B. M.
T.S. # 163	1546	526	A-MC- 141 872 ✓	SW1/4	1	20S.	22E.	G. S. R. B. M.
				NW1/4	12	20S.	22E.	G. S. R. B. M.
T.S. # 164	1546	527	A-MC- 141 873 ✓	SW1/4	1	20S.	22E.	G. S. R. B. M.
T.S. # 165	1546	528	A-MC- 141 874 ✓	SW1/4	1	20S.	22E.	G. S. R. B. M.
				SE1/4	2	20S.	22E.	G. S. R. B. M.
T.S. # 166	1546	529	A-MC- 141 875 ✓	SW1/4	1	20S.	22E.	G. S. R. B. M.
T.S. # 167	1546	530	A-MC- 141 876 ✓	SW1/4	1	20S.	22E.	G. S. R. B. M.
				SE1/4	2	20S.	22E.	G. S. R. B. M.
T.S. # 168	1546	531	A-MC- 141 877 ✓	SW1/4	1	20S.	22E.	G. S. R. B. M.
T.S. # 169	1546	532	A-MC- 141 878 ✓	SW1/4	1	20S.	22E.	G. S. R. B. M.
				SE1/4	2	20S.	22E.	G. S. R. B. M.
T.S. # 170	1546	533	A-MC- 141 879 ✓	NW1/4	1	20S.	22E.	G. S. R. B. M.
				SW1/4	1	20S.	22E.	G. S. R. B. M.
T.S. # 171	1546	534	A-MC- 141 880 ✓	NW1/4	1	20S.	22E.	G. S. R. B. M.
				SW1/4	1	20S.	22E.	G. S. R. B. M.
				NE1/4	2	20S.	22E.	G. S. R. B. M.
				SE1/4	2	20S.	22E.	G. S. R. B. M.

TOMBSTONE PROJECT - MASTER CLAIM LIST
 LOPE MINING CLAIMS
 COCHISE COUNTY, ARIZONA
 CLAIMS LOCATED SEPTEMBER, 1981 & FEBRUARY, 1982

CLAIM NAME/ NUMBER	BOOK	PAGE	B. L. M. SERIAL NUMBER	LEGAL	LEGAL DESCRIPTION			
					SECTION	TOWN- SHIP	RANGE	MERIDIAN
T.S. # 172	1546	535	A-MC- 141 881 ✓	NW1/4	1	20S.	22E.	G. & S. R. B. M.
T.S. # 173	1546	536	A-MC- 141 882 ✓	NW1/4	1	20S.	22E.	G. & S. R. B. M.
T.S. # 174	1546	537	A-MC- 141 883 ✓	NE1/4	2	20S.	22E.	G. & S. R. B. M.
T.S. # 175	1546	538	A-MC- 141 884 ✓	NW1/4	1	20S.	22E.	G. & S. R. B. M.
T.S. # 176	1546	539	A-MC- 141 885 ✓	NE1/4	2	20S.	22E.	G. & S. R. B. M.
T.S. # 177	1546	540	A-MC- 141 886 ✓	NW1/4	1	20S.	22E.	G. & S. R. B. M.
T.S. # 178	1546	541	A-MC- 141 887 ✓	NE1/4	2	20S.	22E.	G. & S. R. B. M.
T.S. # 179	1546	542	A-MC- 141 888 ✓	NW1/4	1	20S.	22E.	G. & S. R. B. M.
				NE1/4	2	20S.	22E.	G. & S. R. B. M.

RECEIVED
 B.L.M. AZ STATE OFFICE
 DEC 07 1987
 7:45 A.M.
 PHOENIX, ARIZONA

ATTACHMENT 2

DEC 07 1987

SUMMARY REPORT OF YEARLY ASSESSMENT ACTIVITIES

7:45 A.M.
October 6, PHOENIX, ARIZONA

This detailed report is filed in partial compliance with the requirements of Title 30, United States Code, Section 28-1 for the T.S. claims, a contiguous group of 55 unpatented lode mining claims, situated in the Tombstone Mining District of Cochise County, State of Arizona.

The work consisted of:

1. Geochemical sampling of bedrock and analysis.
2. Reduction of geological data to standard scale computerized geologic map coverage of the area.
3. Analysis, organization, filing and computer logging of old production reports, geological, geophysical and geochemical maps from previous mining activities.
4. Annotation to computerized geological base map of geological data acquired during previous underground mining eras with more recent information acquired by other companies and governmental agencies.
5. Continued geologic and alteration mapping from both aerial photography and ground truth reconnaissance.
6. Re-monumentation and marking of claim monuments removed by vandalism.

This work was performed on each individual claim, and, in part, over the entire claim group to evaluate the discovery of valuable lode mineral deposits located thereon, and to assist in planning further exploration and development work. The work was performed throughout the period from September 1, 1986, to August 31, 1987, by or for James A. Briscoe & Associates, Inc, 5701 E. Glenn St., #120, Tucson, Arizona 85712, telephone (602)721-1375, under the direct supervision of James A. Briscoe, a Registered Professional Geologist for 17 years in the State of California (No. 518) and Arizona (No. 9424), with degrees from the University of Arizona (B.S. Geology, M.S. Geology, 1967). Other persons performing work upon said claim group were:

Thomas E. Waldrip, Jr., Geologist/Landman, B.S. Geology, University of Arizona, 4426 E. Patricia St., Tucson, Arizona 85712
 Mardee A. Stewart, Business Manager, A.S. Hospital Management, Lasell Junior College, 5701 E. Glenn St., #120, Tucson, Arizona 85712
 Charles "Bailey" Escapule, Jr., B.S. Geology, University of Arizona, P. O. Box 1016, Tombstone, Arizona 85638
 Quentin Macdonald, Geologist, B.S. Geology, Montana State University, c/o JABA, Inc., 5701 E. Glenn St., #120, Tucson, Arizona 85712

Professional and other services provided by:

Tucson Blueprint, P. O. Box 27266, Tucson, Arizona 85726
 Charlou Corporation, computer drafting and analysis, P. O. Box 1016, Tombstone, Arizona 85638
 Chroma Copy, 3959 E. Speedway Blvd., Tucson, Arizona 85712
 Copper State Analytical Lab, Inc., assaying, 710 E. Evans, Tucson, Arizona 85713
 Newmont Exploration, Ltd., geochem sample preparation, 200 W. Desert Sky Road, Tucson, Arizona 85704

The cost of non-scientific assessment activities and/or geological, geochemical and geophysical studies exceeded \$5,500.00, and was paid for by the Owners of subject mining claims.

The basic findings to date from past and continuing technical studies performed on this contiguous claim group are:

1. The terrain in the Tombstone area is composed of a Mesozoic to Cenozoic complex of igneous intrusive dikes and stocks intruding into sediments, ranging from fine-grained Paleozoic and Mesozoic marine limestones to a complex of Mesozoic shales, calcareous mudstones and quartzites. The igneous intrusive rocks are of dioritic to granodioritic composition and in many outcrops are hard to identify because of the attendant hydrothermal alteration. Intruded, sedimentary host rocks have undergone varying degrees of contact metamorphism outward from the intrusive bodies. Re-crystallization, silicification and formation of a suite of calc-silicate materials are all exemplified in the district.
2. Mineralization in the area of the claim group can be categorically assigned to four main modes of occurrence:
 - A. Gold, silver, lead, zinc and manganese mineralization found as rather distinct vein zones within or associated with northeasterly trending dike rock as exhibited by the Contention - Grand Central Dike areas;
 - B. "Roll" type deposits associated with regional folding of the sedimentary host rocks. These deposits are replacements of selective or more reactive horizons within the host or zones of greater permeability associated with the structurally prepared anticlinal axis of closely, north-northwesterly trending dragfolds;
SPACED
 - C. Gold and silver mineralization along fault zones, both within the fault zones and as replacement bodies in reactive wall rocks; and
 - D. Disseminated precious metal mineralization associated with altered sediments in contact with early Tertiary acidic intrusive rocks.

871026413

ATTACHMENT 2, SUMMARY REPORT, Cont.....

3. Geochemical assays of the intrusive dikes and host sediments points to anomalous concentrations of gold and silver in these units. Interpretation of these assays suggest the presence of a medium grade gold-silver ore body with a potential for economic recovery of these metals by traditional cyanide heap leaching. To date, test leaching of sample ores, and results obtained from these tests, corroborate the above interpretations.


These results have hastened efforts to delineate, extend, and develop, by scientific principles, known and suspected areas of valuable mineral content, within the boundaries of subject mining claims.

An exploration-development program consisting of drilling, sampling, geological, geochemical, and geophysical studies, is presently under consideration for this property. All technical work and results are in the possession of and are considered to be the exclusive property of James A. Briscoe & Associates, Inc., the owner of subject mining claims with offices at 5701 E. Glenn St., #120. Tucson, Arizona 85712, Attention: Mr. James A. Briscoe.

Respectfully submitted,



James A. Briscoe (Agent)
Registered Professional Geologist
Arizona #9424
California #518



RECEIVED
B.L.M. AZ STATE OFFICE
DEC 07 1987
7:45 A.M.
PHOENIX, ARIZONA

871026419

James A. Briscoe & Associates, Inc.

Exploration Consultants:

Base and Precious Metals/Geologic and Land Studies/Regional and Detail Projects

James A. Briscoe
Registered Professional Geologist

Thomas E. Waldrip, Jr.
Geologist/Landman

215430
141834
J

CERTIFIED MAIL #P-589 416 414

~~October 31~~, 1987
DECEMBER 2,

RECEIVED
B.L.M. AZ STATE OFFICE

U. S. Department of the Interior
Bureau of Land Management
Arizona State Office
Mining Claims Section
P. O. box 16563
Phoenix, AZ 85011

DEC 07 1987
7:45 A.M.
PHOENIX, ARIZONA

RE: Filing of evidence of yearly assessment work for mining claims in Arizona for the 1987 calendar year

Dear B.L.M. Official:

Please find enclosed county recorded evidence of yearly assessment work for the calendar year of 1987 for the following claim groups:

1. T. S. lode claim group, Proof of Labor, owned by James A. Briscoe & Associates, Inc.
2. T.S.A. lode claim group, Proof of Labor, owned by James A. Briscoe & Associates, Inc.

We request that these documents be placed in their appropriate mining claim serial files. As will be noted, each separate document contains a "master claim list" containing pertinent county recording information and B.L.M. serial numbers assigned by your office to each individual mining claim. Should your mining claim computer records not have the recording information pertaining to the original Notice of Location, these lists may be used to update them.

Thank you for your time and attention.

Sincerely,

Thomas E. Waldrip, Jr.

Thomas E. Waldrip, Jr.
Geologist/Landman

TEW/ms

Enclosures: T.S. and T.S.A. lode claim group Proof of Labor

84789
85436
141834
215430

ceg

James A. Briscoe & Associates, Inc.

Exploration Consultants:

Base and Precious Metals/Geologic and Land Studies/Regional and Detail Projects

James A. Briscoe
Registered Professional Geologist

Thomas E. Waldrip, Jr.
Geologist/Landman

CERTIFIED MAIL #P498 523 912

October 20, 1986

U. S. Department of the Interior
Bureau of Land Management
Arizona State Office
Mining Claims Section
P. O. Box 16563
Phoenix, AZ 85011

RE: Filing of evidence of yearly assessment work for mining claims in Arizona for the 1986 calendar year

Dear B.L.M. Official:

Please find enclosed county recorded evidence of yearly assessment work for the calendar year of 1986, for the following claim groups:

CLAIM GROUP(S) NAME	TYPE OF DOCUMENT	CLAIM GROUP OWNER
1. T. S. Lode Claim Group	Proof of Labor	James A. Briscoe & Assoc., Inc.
2. T.S.A. Lode Claim Group	Proof of Labor	James A. Briscoe & Assoc., Inc.
3. Apache, Horne, Stewart & Suiter* Lode Claim Groups	Proof of Labor (contiguous claims combined as one document)	James Stewart Company

*NOTE: The Suiter Group is comprised of 12 individually named mining claims

We request that these documents be placed in their appropriate mining claim serial files. As will be noted, each separate document contains a "master claim list" containing pertinent county recording information and B.L.M. serial numbers assigned by your office to each individual mining claim. Should your mining claim computer records not have the recording information pertaining to the original Notice of Location, these lists may be used to update them.

Thank you.

Sincerely,
Thomas E. Waldrip, Jr.
Thomas E. Waldrip, Jr.

TEW/ms

Enclosures: T.S. Proof
T.S.A. Proof
Apache, Horne, Stewart & Suiter Proofs

RECEIVED
B.L.M. AZ STATE OFFICE
NOV - 4 1986
7:45 A.M.
PHOENIX, ARIZONA



REQUEST OF
BRISCOE, JAMES A
CHRISTINE RHODES-RECORDER
FEE : 14.00 PAGES : 5

RECORDING REQUESTED
BY & MAIL TO

James A. Briscoe, Agent
5701 E. Glenn St., #120
Tucson, Arizona 85712

PROOF OF LABOR

STATE OF Arizona... }
COUNTY OF Pima..... } 86

BEFORE ME, personally appeared James A. Briscoe, President, James A. Briscoe & Associates, Inc., an Arizona Corporation, who, being duly sworn, says: My current address is 5701 East Glenn St., #120, Tucson, Arizona 85712, my current residence is as above. Certain labor and/or improvements required by law were performed or made on or for the benefit of the following lode mining claim(s), [which together comprise a group of contiguous claims] located in the Tombstone Mining District of Cochise County, Arizona, in the mining assessment work year ending on September 1, 1986 as follows:

Name of Claim (in full)	Mining Records Original Location Book Page	Mining Records Original Location Book Page
T.S. Lode Claim Group (see Attachment 1)		

The work performed and/or improvements made consisted of the following:

Technical studies including geological, geochemical and geophysical surveys, see Attachment 2.

The total fair and reasonable value thereof was at least \$5,500.00 and the amount and value thereof on or for the benefit of each claim was \$100 or more. The name and address of the person who performed the labor or made the improvements, as known to me, are: All work was performed by or for James A. Briscoe & Associates, Inc. 5701 East Glenn Street, #120, Tucson, Arizona 85712, Phone: (602) 721-1375, under the direction of James A. Briscoe, Registered Professional Geologist, State of California #518 and Arizona #9424, Owner of the firm. (For others performing work see Attachment 2).

The undersigned, acting as agent for the mining claim owner(s) whose address(es) is(are):

NAME	CURRENT MAILING ADDRESS
James A. Briscoe & Associates, Inc.	5701 E. Glenn St., #120 Tucson, Arizona 85712

The above listed claims are held and claimed by the owner(s) for the valuable minerals contained therein.

James A. Briscoe & Associates, Inc. (Agent)

By James A. Briscoe
James A. Briscoe, President

SUBSCRIBED AND SWORN TO before me by James A. Briscoe known to me to be the President of the corporation performing work described herein above, and that executed the within instrument on behalf of the above named owner on this 25 day of September 1986.

IN WITNESS WHEREOF I have hereunto set my hand and affixed my official seal

Charles J. [Signature]
Notary Signature

a Notary Public in and for said County and State

My Commission Expires Sept. 6, 1988

My Commission Expires: _____

RECEIVED
B.L.M. AZ STATE OFFICE

NOV - 4 1986

7:45 A.M.
PHOENIX, ARIZONA

860921240

TOMBSTONE PROJECT - MASTER CLAIM LIST
 LOPE MINING CLAIMS
 COCHISE COUNTY, ARIZONA
 CLAIMS LOCATED SEPTEMBER, 1981 & FEBRUARY, 1982

CLAIM NAME/ NUMBER	BOOK	PAGE	B.L.M. SERIAL NUMBER	LEGAL	SECTION	TOWNSHIP	RANGE	MERIDIAN
T.S.# 125	1546	488	A-MC- 141 834	NE1/4	12	20S.	22E.	G. & S. R. B. M.
T.S.# 126	1546	489	A-MC- 141 835	NE1/4	12	20S.	22E.	G. & S. R. B. M.
T.S.# 127	1546	490	A-MC- 141 836	SE1/4	12	20S.	22E.	G. & S. R. B. M.
				SW1/4	12	20S.	22E.	G. & S. R. B. M.
				NE1/4	12	20S.	22E.	G. & S. R. B. M.
				NW1/4	12	20S.	22E.	G. & S. R. B. M.
T.S.# 128	1546	491	A-MC- 141 837	SE1/4	12	20S.	22E.	G. & S. R. B. M.
T.S.# 129	1546	492	A-MC- 141 838	NE1/4	12	20S.	22E.	G. & S. R. B. M.
T.S.# 130	1546	493	A-MC- 141 839	SE1/4	12	20S.	22E.	G. & S. R. B. M.
T.S.# 131	1546	494	A-MC- 141 840	SE1/4	12	20S.	22E.	G. & S. R. B. M.
				SW1/4	12	20S.	22E.	G. & S. R. B. M.
T.S.# 132	1546	495	A-MC- 141 841	SE1/4	12	20S.	22E.	G. & S. R. B. M.
T.S.# 133	1546	496	A-MC- 141 842	SE1/4	12	20S.	22E.	G. & S. R. B. M.
				SW1/4	12	20S.	22E.	G. & S. R. B. M.
T.S.# 134	1546	497	A-MC- 141 843	SE1/4	12	20S.	22E.	G. & S. R. B. M.
T.S.# 135	1546	498	A-MC- 141 844	NE1/4	12	20S.	22E.	G. & S. R. B. M.
				NW1/4	12	20S.	22E.	G. & S. R. B. M.
				SE1/4	12	20S.	22E.	G. & S. R. B. M.
				SW1/4	12	20S.	22E.	G. & S. R. B. M.
T.S.# 136	1546	499	A-MC- 141 845	NE1/4	12	20S.	22E.	G. & S. R. B. M.
				SE1/4	12	20S.	22E.	G. & S. R. B. M.
T.S.# 137	1546	500	A-MC- 141 846	NE1/4	12	20S.	22E.	G. & S. R. B. M.
				NW1/4	12	20S.	22E.	G. & S. R. B. M.
T.S.# 138	1546	501	A-MC- 141 847	NE1/4	12	20S.	22E.	G. & S. R. B. M.
T.S.# 139	1546	502	A-MC- 141 848	NE1/4	12	20S.	22E.	G. & S. R. B. M.
				NW1/4	12	20S.	22E.	G. & S. R. B. M.
T.S.# 140	1546	503	A-MC- 141 849	NE1/4	12	20S.	22E.	G. & S. R. B. M.
T.S.# 141	1546	504	A-MC- 141 850	NE1/4	12	20S.	22E.	G. & S. R. B. M.
				NW1/4	12	20S.	22E.	G. & S. R. B. M.
T.S.# 142	1546	505	A-MC- 141 851	NE1/4	12	20S.	22E.	G. & S. R. B. M.
T.S.# 143	1546	506	A-MC- 141 852	NE1/4	12	20S.	22E.	G. & S. R. B. M.
				NW1/4	12	20S.	22E.	G. & S. R. B. M.
T.S.# 144	1546	507	A-MC- 141 853	NE1/4	12	20S.	22E.	G. & S. R. B. M.
T.S.# 145	1546	508	A-MC- 141 854	SE1/4	1	20S.	22E.	G. & S. R. B. M.
				SW1/4	1	20S.	22E.	G. & S. R. B. M.
				NE1/4	12	20S.	22E.	G. & S. R. B. M.
				NW1/4	12	20S.	22E.	G. & S. R. B. M.
T.S.# 146	1546	509	A-MC- 141 855	SE1/4	1	20S.	22E.	G. & S. R. B. M.
				NE1/4	12	20S.	22E.	G. & S. R. B. M.
T.S.# 147	1546	510	A-MC- 141 856	SE1/4	1	20S.	22E.	G. & S. R. B. M.
				SW1/4	1	20S.	22E.	G. & S. R. B. M.
T.S.# 148	1546	511	A-MC- 141 857	SE1/4	1	20S.	22E.	G. & S. R. B. M.
T.S.# 149	1546	512	A-MC- 141 858	SE1/4	1	20S.	22E.	G. & S. R. B. M.
				SW1/4	1	20S.	22E.	G. & S. R. B. M.
T.S.# 150	1546	513	A-MC- 141 859	SE1/4	1	20S.	22E.	G. & S. R. B. M.
T.S.# 151	1546	514	A-MC- 141 860	SE1/4	1	20S.	22E.	G. & S. R. B. M.
				SW1/4	1	20S.	22E.	G. & S. R. B. M.
T.S.# 152	1546	515	A-MC- 141 861	SE1/4	1	20S.	22E.	G. & S. R. B. M.
T.S.# 153	1546	516	A-MC- 141 862	NE1/4	1	20S.	22E.	G. & S. R. B. M.
				NW1/4	1	20S.	22E.	G. & S. R. B. M.
				SE1/4	1	20S.	22E.	G. & S. R. B. M.
				SW1/4	1	20S.	22E.	G. & S. R. B. M.
T.S.# 154	1546	517	A-MC- 141 863	NE1/4	1	20S.	22E.	G. & S. R. B. M.
				SE1/4	1	20S.	22E.	G. & S. R. B. M.
T.S.# 155	1546	518	A-MC- 141 864	NE1/4	1	20S.	22E.	G. & S. R. B. M.
				NW1/4	1	20S.	22E.	G. & S. R. B. M.
T.S.# 156	1546	519	A-MC- 141 865	NE1/4	1	20S.	22E.	G. & S. R. B. M.
T.S.# 157	1546	520	A-MC- 141 866	NE1/4	1	20S.	22E.	G. & S. R. B. M.
				NW1/4	1	20S.	22E.	G. & S. R. B. M.
T.S.# 158	1546	521	A-MC- 141 867	NE1/4	1	20S.	22E.	G. & S. R. B. M.
T.S.# 159	1546	522	A-MC- 141 868	NE1/4	1	20S.	22E.	G. & S. R. B. M.
				NW1/4	1	20S.	22E.	G. & S. R. B. M.
T.S.# 160	1546	523	A-MC- 141 869	NE1/4	1	20S.	22E.	G. & S. R. B. M.
T.S.# 161	1546	524	A-MC- 141 870	NE1/4	1	20S.	22E.	G. & S. R. B. M.
				NW1/4	1	20S.	22E.	G. & S. R. B. M.
T.S.# 162	1546	525	A-MC- 141 871	NE1/4	1	20S.	22E.	G. & S. R. B. M.
T.S.# 163	1546	526	A-MC- 141 872	SW1/4	12	20S.	22E.	G. & S. R. B. M.
				NW1/4	1	20S.	22E.	G. & S. R. B. M.
T.S.# 164	1546	527	A-MC- 141 873	SW1/4	1	20S.	22E.	G. & S. R. B. M.
T.S.# 165	1546	528	A-MC- 141 874	SW1/4	1	20S.	22E.	G. & S. R. B. M.
				SE1/4	2	20S.	22E.	G. & S. R. B. M.
T.S.# 166	1546	529	A-MC- 141 875	SW1/4	1	20S.	22E.	G. & S. R. B. M.
T.S.# 167	1546	530	A-MC- 141 876	SW1/4	1	20S.	22E.	G. & S. R. B. M.
				SE1/4	2	20S.	22E.	G. & S. R. B. M.
T.S.# 168	1546	531	A-MC- 141 877	SW1/4	1	20S.	22E.	G. & S. R. B. M.
T.S.# 169	1546	532	A-MC- 141 878	SW1/4	1	20S.	22E.	G. & S. R. B. M.
				SE1/4	2	20S.	22E.	G. & S. R. B. M.
T.S.# 170	1546	533	A-MC- 141 879	NW1/4	1	20S.	22E.	G. & S. R. B. M.
				SW1/4	1	20S.	22E.	G. & S. R. B. M.
T.S.# 171	1546	534	A-MC- 141 880	NW1/4	1	20S.	22E.	G. & S. R. B. M.
				SW1/4	1	20S.	22E.	G. & S. R. B. M.
				NE1/4	2	20S.	22E.	G. & S. R. B. M.
				SE1/4	2	20S.	22E.	G. & S. R. B. M.

RECEIVED
 B.L.M. AZ STATE OFFICE

NOV - 4 1986

7:45 A.M.
 PHOENIX, ARIZONA

860921240

TOMBSTONE PROJECT - MASTER CLAIM LIST
 LOSE MINING CLAIMS
 COCHISE COUNTY, ARIZONA
 CLAIMS LOCATED SEPTEMBER, 1981 & FEBRUARY, 1982

CLAIM NAME/ NUMBER	BOOK	PAGE	B.L.M. SERIAL NUMBER	LEGAL	LEGAL DESCRIPTION			
					SECTION	TOWN- SHIP	RANGE	MERIDIAN
T.S. # 172	1546	535	A-MC- 141 881	NW1/4	1	20S.	22E.	G. & S. R. B. M.
T.S. # 173	1546	536	A-MC- 141 882	NW1/4	1	20S.	22E.	G. & S. R. B. M.
				NE1/4	2	20S.	22E.	G. & S. R. B. M.
T.S. # 174	1546	537	A-MC- 141 883	NW1/4	1	20S.	22E.	G. & S. R. B. M.
T.S. # 175	1546	538	A-MC- 141 884	NW1/4	1	20S.	22E.	G. & S. R. B. M.
				NE1/4	2	20S.	22E.	G. & S. R. B. M.
T.S. # 176	1546	539	A-MC- 141 885	NW1/4	1	20S.	22E.	G. & S. R. B. M.
T.S. # 177	1546	540	A-MC- 141 886	NW1/4	1	20S.	22E.	G. & S. R. B. M.
				NE1/4	2	20S.	22E.	G. & S. R. B. M.
T.S. # 178	1546	541	A-MC- 141 887	NW1/4	1	20S.	22E.	G. & S. R. B. M.
T.S. # 179	1546	542	A-MC- 141 888	NW1/4	1	20S.	22E.	G. & S. R. B. M.
				NE1/4	2	20S.	22E.	G. & S. R. B. M.

RECEIVED
 B.L.M. AZ STATE OFFICE

NOV - 4 1986

7:45 A.M.
 PHOENIX, ARIZONA

860921240

ATTACHMENT 2
SUMMARY REPORT

September 22, 1986

This detailed report is filed in compliance with the requirements of Title 30, United States Code, Section 28-1 for the T.S. claims, a non-contiguous group of 55 unpatented lode mining claims, situated in the Tombstone Mining District of Cochise County, State of Arizona.

The work consisted of continued:

1. Geochemical sampling of bedrock/soil samples, using both a UNC Silver MAP unit and standard laboratory assaying techniques.
2. Reduction to standard scale of previously acquired residual gravity induced polarization/resistivity, and aeromagnetic data.
3. Reduction of geological data to standard scale geologic map coverage of the area.
4. Analysis and computer logging of old production reports, geological geophysical and geochemical maps from previous mining activities.
5. Annotation to geological base map of geological data acquired during previous underground mining eras with more recent information acquired by other companies and governmental agencies.
6. Reproduction and enlargement of select pre-existing color photographs of the area.
7. Initial and continued geologic and alteration mapping from both aerial photography and ground truth reconnaissance.
8. District-wide lineation analysis using reproduced black & white aerial photography.

This work was performed over the entire claim group to evaluate the discovery of valuable mineral deposits located thereon and to assist in planning further exploration and development work. The work was performed throughout the period from September 1, 1985, to August 31, 1986, by or for James A. Briscoe & Associates, Inc., 5701 E. Glenn St., #120, Tucson, Arizona 85712, Telephone (602) 721-1375, under the direct supervision of James A. Briscoe, a Registered Professional Geologist for 16 years in the State of California (No. 518) and Arizona (No. 9424), with degrees from the University of Arizona (B.S. Geology, M.S. Geology, 1967). Other persons performing work upon said claim group were:

Thomas E. Waldrip, Jr., Geologist/Landman, B.S. Geology, University of Arizona, 4426 E. Patricia St., Tucson, Arizona 85712
Mardee A. Stewart, Business Manager, A.S. Hospital Management, Lasell Junior College, 5701 East Glenn St., Tucson, Arizona 85712

Professional and other services provided by:
Newmont Exploration, Ltd., 200 W. Desert Sky Road, Tucson, Arizona 85704
Tucson Blueprint, P. O. Box 27266, Tucson, Arizona 85726
Reproduction, Inc., 234 E. 6th St., Tucson, Arizona
Chrome Copy, 3959 E. Speedway Blvd., Tucson, Arizona
State of Maine Mining Company, Tombstone, Arizona

The cost of the geological, geochemical and geophysical studies exceeded \$5,500.00 and was paid for by the Owners of subject mining claims and other interested parties.

The basic findings to date, from the continuing technical studies performed on this non-contiguous claim group are:

Central Tombstone Area:

1. The terrain in the Tombstone area is composed of a Mesozoic to Cenozoic complex of igneous intrusive dikes and stocks intruding into sediments, ranging from fine-grained Paleozoic and Mesozoic marine limestones to a complex of Mesozoic shales, calcareous mudstones and quartzites. The igneous intrusive rocks are of dioritic to granodioritic composition and in many outcrops are hard to identify because of the attendant hydrothermal alteration. Intruded, sedimentary host rocks have undergone varying degrees of contact metamorphism outward from the intrusive bodies. Recrystallization, silicification and formation of a suite of calc-silicate minerals are all exemplified in the district.
2. Mineralization in the area of the claim group can be categorically assigned to three main modes of occurrence;
 - a. Gold, silver, lead, zinc and manganese mineralization found as rather distinct vein zones within or associated with northeasterly trending dike rock as exhibited by the Contention - Grand Central Dike areas;
 - b. "Roll" type deposits associated with regional folding of the sedimentary host rocks. These deposits are replacements of selective or more reactive horizons within the host or zones of greater permeability associated with the structurally prepared anticlinal axis of closely spaced north-northwesterly trending dragfolds;

RECEIVED
B.L.M. AZ STATE

NOV - 4 1986

7:45 A.M.
PHOENIX, ARIZONA

860921240


Attachment 2, Continued

- c. Gold and silver mineralization along fault zones, both within the fault zones and as replacement bodies in reactive wall rocks; and
 - d. Disseminated precious metal mineralization associated with altered sediments in contact with early Tertiary acidic intrusive rocks.
3. Geochemical assays of the intrusive dikes and host sediments points to anomalous concentrations of gold and silver in these units. Interpretation of these assays suggest the presence of a medium grade gold-silver ore body with a potential for economic recovery of these metals by traditional cyanide heap leaching. To date, test leaching of sample ores, and results obtained from these tests corroborate the above interpretations.


These results have hastened efforts to delineate, extend, and develop, by scientific principals, known and suspected areas of valuable mineral content, within the boundaries of subject mining claims.

An exploration-development program consisting of drilling, sampling, geological, geochemical, and geophysical studies, is presently under consideration for this property. All technical work and results are in the possession of and are considered to be the exclusive property of James A. Briscoe & Associates, Inc., the owner of subject mining claims with offices at 5701 E. Glenn St., #120 Tucson, Arizona, 85712, Attention: James A. Briscoe.

Respectfully submitted,



James A. Briscoe (Agent)
Registered Professional Geologist
Arizona #9424
California #518



RECEIVED
B.L.M. AZ STATE OFFICE

NOV - 4 1986

7:45 A.M.
PHOENIX, ARIZONA

860921240



REQUEST OF
BRISCOE, JAMES A
CHRISTINE RHODES-RECORDER
FEE : 14.00 PAGES : 4

RECORDING REQUESTED
BY & MAIL TO

James A. Briscoe, Agent
5701 E. Glenn St., #120
Tucson, Arizona 85712

PROOF OF LABOR

STATE OF Arizona... }
COUNTY OF Pima..... } ss

BEFORE ME, personally appeared James A. Briscoe, President, James A. Briscoe & Associates, Inc., an Arizona Corporation, who, being duly sworn, says: My current address is 5701 East Glenn St., #120, Tucson, Arizona 85712, my current residence is as above. Certain labor and/or improvements required by law were performed or made on or for the benefit of the following lode mining claim(s), [which together comprise a group of non-contiguous claims] located in the Tombstone Mining District of Cochise County, Arizona, in the mining assessment work year ending on September 1, 1986 as follows:

Name of Claim (in full)	Mining Records Original Location Book Page	Mining Records Original Location Book Page
T.S.A. Lode Claim Group (see Attachment 1)		

The work performed and/or improvements made consisted of the following:

Technical studies including geological, geochemical and geophysical surveys, see Attachment 2.

The total fair and reasonable value thereof was at least \$5,000.00 and the amount and value thereof on or for the benefit of each claim was \$100 or more. The name and address of the person who performed the labor or made the improvements, as known to me, are: All work was performed by or for James A. Briscoe & Associates, Inc. 5701 East Glenn Street, #120, Tucson, Arizona 85712, Phone: (602) 721-1375, under the direction of James A. Briscoe, Registered Professional Geologist, State of California #518 and Arizona #9424, Owner of the firm. (For others performing work see Attachment 2).

The undersigned, acting as agent for the mining claim owner(s) whose address(es) is(are):

NAME	CURRENT MAILING ADDRESS
James A. Briscoe & Associates, Inc.	5701 E. Glenn St., #120 Tucson, Arizona 85712

The above listed claims are held and claimed by the owner(s) for the valuable minerals contained therein.

James A. Briscoe & Associates, Inc. (Agent)

By James A. Briscoe
James A. Briscoe, President

SUBSCRIBED AND SWORN TO before me by James A. Briscoe known to me to be the President of the corporation performing work described herein above, and that executed the within instrument on behalf of the above named owner on this 25 day of September, 1986.

IN WITNESS WHEREOF I have hereunto set my hand and affixed my official seal
[Signature]
Notary Signature

a Notary Public in and for said County and State
My Commission Expires: My Commission Expires Sept. 6, 1990

RECEIVED
B.L.M. AZ STATE OFFICE
NOV - 4 1986
7:45 A.M.
PHOENIX, ARIZONA

860921241

T.S.A. LODE MINING CLAIM GROUP MASTER CLAIM LIST
 TOMBSTONE MINING DISTRICT
 COCHISE COUNTY, ARIZONA
 CLAIMS LOCATED JANUARY, 1984

CLAIM NAME/ NUMBER	BOOK	PAGE	B.L.M. SERIAL NUMBER	LEGAL	SECTION	TOWN- SHIP	RANGE	MERIDIAN
T.S.A.# 1	1741	286	A-MC- 215430	SE1/4	18	20S.	23E.	G. & S. R. B. M.
				NE1/4	30	20S.	23E.	G. & S. R. B. M.
T.S.A.# 2	1741	288	A-MC- 215431	SE1/4	18	20S.	23E.	G. & S. R. B. M.
T.S.A.# 3	1741	289	A-MC- 215432	SE1/4	18	20S.	23E.	G. & S. R. B. M.
				NE1/4	30	20S.	23E.	G. & S. R. B. M.
T.S.A.# 4	1741	290	A-MC- 215433	SE1/4	18	20S.	23E.	G. & S. R. B. M.
T.S.A.# 5	1741	291	A-MC- 215434	SE1/4	18	20S.	23E.	G. & S. R. B. M.
				SW1/4	18	20S.	23E.	G. & S. R. B. M.
				NW1/4	30	20S.	23E.	G. & S. R. B. M.
				NE1/4	30	20S.	23E.	G. & S. R. B. M.
T.S.A.# 6	1741	292	A-MC- 215435	SE1/4	18	20S.	23E.	G. & S. R. B. M.
				SW1/4	18	20S.	23E.	G. & S. R. B. M.
T.S.A.# 7	1741	293	A-MC- 215436	NE1/4	18	20S.	23E.	G. & S. R. B. M.
				NW1/4	20	20S.	23E.	G. & S. R. B. M.
T.S.A.# 8	1741	294	A-MC- 215437	SE1/4	18	20S.	23E.	G. & S. R. B. M.
				NE1/4	19	20S.	23E.	G. & S. R. B. M.
				SW1/4	17	20S.	23E.	G. & S. R. B. M.
				NW1/4	20	20S.	23E.	G. & S. R. B. M.
T.S.A.# 9	1741	295	A-MC- 215438	NE1/4	18	20S.	23E.	G. & S. R. B. M.
T.S.A.# 10	1741	296	A-MC- 215439	SE1/4	18	20S.	23E.	G. & S. R. B. M.
				NE1/4	18	20S.	23E.	G. & S. R. B. M.
T.S.A.# 11	1741	297	A-MC- 215440	NE1/4	18	20S.	23E.	G. & S. R. B. M.
T.S.A.# 12	1741	298	A-MC- 215441	SE1/4	18	20S.	23E.	G. & S. R. B. M.
				NE1/4	18	20S.	23E.	G. & S. R. B. M.
T.S.A.# 13	1741	299	A-MC- 215442	NE1/4	18	20S.	23E.	G. & S. R. B. M.
T.S.A.# 14	1741	300	A-MC- 215443	SE1/4	18	20S.	23E.	G. & S. R. B. M.
				NE1/4	18	20S.	23E.	G. & S. R. B. M.
T.S.A.# 15	1741	301	A-MC- 215444	NE1/4	18	20S.	23E.	G. & S. R. B. M.
				NW1/4	18	20S.	23E.	G. & S. R. B. M.
T.S.A.# 16	1741	302	A-MC- 215445	SE1/4	18	20S.	23E.	G. & S. R. B. M.
				SW1/4	18	20S.	23E.	G. & S. R. B. M.
				NE1/4	18	20S.	23E.	G. & S. R. B. M.
				NW1/4	19	20S.	23E.	G. & S. R. B. M.
T.S.A.# 17	1741	303	A-MC- 215446	NW1/4	18	20S.	23E.	G. & S. R. B. M.
T.S.A.# 18	1741	304	A-MC- 215447	SW1/4	18	20S.	23E.	G. & S. R. B. M.
				NW1/4	18	20S.	23E.	G. & S. R. B. M.
T.S.A.# 19	1741	305	A-MC- 215448	NW1/4	18	20S.	23E.	G. & S. R. B. M.
T.S.A.# 20	1741	306	A-MC- 215449	SW1/4	18	20S.	23E.	G. & S. R. B. M.
				NW1/4	18	20S.	23E.	G. & S. R. B. M.
T.S.A.# 21	1741	307	A-MC- 215450	NE1/4	24	20S.	22E.	G. & S. R. B. M.
T.S.A.# 22	1741	308	A-MC- 215451	NE1/4	24	20S.	22E.	G. & S. R. B. M.
T.S.A.# 23	1741	309	A-MC- 215452	NE1/4	24	20S.	22E.	G. & S. R. B. M.
T.S.A.# 24	1741	310	A-MC- 215453	NE1/4	24	20S.	22E.	G. & S. R. B. M.
T.S.A.# 25	1741	311	A-MC- 215454	NE1/4	24	20S.	22E.	G. & S. R. B. M.
				NW1/4	24	20S.	22E.	G. & S. R. B. M.
T.S.A.# 26	1741	312	A-MC- 215455	NW1/4	24	20S.	22E.	G. & S. R. B. M.
T.S.A.# 27	1741	313	A-MC- 215456	NW1/4	24	20S.	22E.	G. & S. R. B. M.
T.S.A.# 28	1741	314	A-MC- 215457	NW1/4	24	20S.	22E.	G. & S. R. B. M.
T.S.A.# 29	1741	315	A-MC- 215458	NE1/4	23	20S.	22E.	G. & S. R. B. M.
				NW1/4	24	20S.	22E.	G. & S. R. B. M.
T.S.A.# 30	1741	316	A-MC- 215459	SW1/4	18	20S.	23E.	G. & S. R. B. M.
T.S.A.# 31	1741	317	A-MC- 215460	SE1/4	13	20S.	22E.	G. & S. R. B. M.
				NE1/4	24	20S.	22E.	G. & S. R. B. M.
T.S.A.# 32	1741	318	A-MC- 215461	SE1/4	13	20S.	22E.	G. & S. R. B. M.
T.S.A.# 33	1741	319	A-MC- 215462	SE1/4	13	20S.	22E.	G. & S. R. B. M.
				NE1/4	24	20S.	22E.	G. & S. R. B. M.
T.S.A.# 34	1741	320	A-MC- 215463	SE1/4	13	20S.	22E.	G. & S. R. B. M.
T.S.A.# 35	1741	321	A-MC- 215464	SE1/4	13	20S.	22E.	G. & S. R. B. M.
				NE1/4	24	20S.	22E.	G. & S. R. B. M.
T.S.A.# 36	1741	322	A-MC- 215465	SE1/4	13	20S.	22E.	G. & S. R. B. M.
T.S.A.# 37	1741	323	A-MC- 215466	SE1/4	13	20S.	22E.	G. & S. R. B. M.
				NE1/4	24	20S.	22E.	G. & S. R. B. M.
T.S.A.# 38	1741	324	A-MC- 215467	SE1/4	13	20S.	22E.	G. & S. R. B. M.
T.S.A.# 39	1741	325	A-MC- 215468	SE1/4	13	20S.	22E.	G. & S. R. B. M.
				SW1/4	13	20S.	22E.	G. & S. R. B. M.
				NE1/4	24	20S.	22E.	G. & S. R. B. M.
				NW1/4	24	20S.	22E.	G. & S. R. B. M.
T.S.A.# 40	1741	326	A-MC- 215469	SE1/4	13	20S.	22E.	G. & S. R. B. M.
				SW1/4	13	20S.	22E.	G. & S. R. B. M.
T.S.A.# 41	1741	327	A-MC- 215470	SW1/4	13	20S.	22E.	G. & S. R. B. M.
				NW1/4	24	20S.	22E.	G. & S. R. B. M.
T.S.A.# 42	1741	328	A-MC- 215471	SW1/4	13	20S.	22E.	G. & S. R. B. M.
T.S.A.# 43	1741	329	A-MC- 215472	SW1/4	13	20S.	22E.	G. & S. R. B. M.
				NW1/4	24	20S.	22E.	G. & S. R. B. M.
T.S.A.# 44	1741	330	A-MC- 215473	SW1/4	13	20S.	22E.	G. & S. R. B. M.
T.S.A.# 45	1741	331	A-MC- 215474	SW1/4	13	20S.	22E.	G. & S. R. B. M.
				NW1/4	24	20S.	22E.	G. & S. R. B. M.
T.S.A.# 46	1741	332	A-MC- 215475	SW1/4	13	20S.	22E.	G. & S. R. B. M.
T.S.A.# 47	1741	333	A-MC- 215476	SW1/4	13	20S.	22E.	G. & S. R. B. M.
				NW1/4	24	20S.	22E.	G. & S. R. B. M.
T.S.A.# 48	1741	334	A-MC- 215477	SW1/4	13	20S.	22E.	G. & S. R. B. M.
T.S.A.# 49	1741	335	A-MC- 215478	SW1/4	13	20S.	22E.	G. & S. R. B. M.
T.S.A.# 50	1741	336	A-MC- 215479	SW1/4	13	20S.	22E.	G. & S. R. B. M.

RECEIVED

B.L.M. AZ STATE OFFICE

NOV - 4 1986

7:45 A.M.

PHOENIX, ARIZONA

860921241

ATTACHMENT 2
SUMMARY REPORT

September 22, 1986

This detailed report is filed in compliance with the requirements of Title 30, United States Code, Section 28-1 for the T.S.A. claims, a non-contiguous group of 50 unpatented lode mining claims, situated in the Tombstone Mining District of Cochise County, State of Arizona.

The work consisted of continued:

1. Geochemical sampling of bedrock/soil samples, using both a UNC Silver MAP unit and standard laboratory assaying techniques.
2. Reduction to standard scale of previously acquired residual gravity induced polarization/resistivity, and aeromagnetic data.
3. Reduction of geological data to standard scale geologic map coverage of the area.
4. Analysis and computer logging of old production reports, geological geophysical and geochemical maps from previous mining activities.
5. Annotation to geological base map of geological data acquired during previous underground mining eras with more recent information acquired by other companies and governmental agencies.
6. Reproduction and enlargement of select pre-existing color photographs of the area.
7. Initial and continued geologic and alteration mapping from both aerial photography and ground truth reconnaissance.
8. District-wide lineation analysis using reproduced black & white aerial photography.

This work was performed over the entire claim group to evaluate the discovery of valuable mineral deposits located thereon and to assist in planning further exploration and development work. The work was performed throughout the period from September 1, 1985, to August 31, 1986, by or for James A. Briscoe & Associates, Inc., 5701 E. Glenn St., #120, Tucson, Arizona 85712, Telephone (602) 721-1375, under the direct supervision of James A. Briscoe, a Registered Professional Geologist for 16 years in the State of California (No. 518) and Arizona (No. 9424), with degrees from the University of Arizona (B.S. Geology, M.S. Geology, 1967). Other persons performing work upon said claim group were:

Thomas E. Waldrip, Jr., Geologist/Landman, B.S. Geology, University of Arizona, 4426 E. Patricia St., Tucson, Arizona 85712
Mardee A. Stewart, Business Manager, A.S. Hospital Management, Lasell Junior College, 5701 East Glenn St., Tucson, Arizona 85712

Professional and other services provided by:
Newmont Exploration, Ltd., 200 W. Desert Sky Road, Tucson, Arizona 85704
Tucson Blueprint, P. O. Box 27266, Tucson, Arizona 85726
Reproduction, Inc., 234 E. 6th St., Tucson, Arizona
Chroma Copy, 3959 E. Speedway Blvd., Tucson, Arizona
State of Maine Mining Company, Tombstone, Arizona

The cost of the geological, geochemical and geophysical studies exceeded \$5,000.00 and was paid for by the Owners of subject mining claims and other interested parties.

The basic finding to date, from the continuing technical studies performed on this non-contiguous claim group are:

1. The terrain in the Tombstone area is composed of a Mesozoic to Cenozoic complex of igneous intrusive dikes and stocks intruding into sediments, ranging from fine-grained Paleozoic and Mesozoic marine limestones to a complex of Mesozoic shales, calcareous mudstones and quartzites. The igneous intrusive rocks are of dioritic to granodioritic composition and in many outcrops are hard to identify because of the attendant hydrothermal alteration. Intruded, sedimentary host rocks have undergone varying degrees of contact metamorphism outward from the intrusive bodies. Recrystallization, silicification and formation of a suite of calc-silicate minerals are all exemplified in the district.
2. Mineralization in the area of the claim group can be categorically assigned to three main modes of occurrence;
 - a. Gold, silver, lead, zinc and manganese mineralization found as rather distinct vein zones within or associated with northeasterly trending dike rock as exhibited by the Contention - Grand Central Dike areas;
 - b. "Roll" type deposits associated with regional folding of the sedimentary host rocks. These deposits are replacements of selective or more reactive horizons within the host or zones of greater permeability associated with the structurally prepared anticlinal axis of closely spaced north-northwesterly trending dragfolds;
 - c. Gold and silver mineralization along fault zones, both within the fault zones and as replacement bodies in reactive wall rocks; and

RECEIVED
B.L.M. AZ STATE OFFICE

NOV - 4 1986

7:45 A.M.
PHOENIX, ARIZONA

860921241

Attachment 2, Continued

- d. Disseminated precious metal mineralization associated with altered sediments in contact with early Tertiary acidic intrusive rocks.
3. Geochemical assays of the intrusive dikes and host sediments points to anomalous concentrations of gold and silver in these units. Interpretation of these assays suggest the presence of a medium grade gold-silver ore body with a potential for economic recovery of these metals by traditional cyanide heap leaching. To date, test leaching of sample ores, and results obtained from these tests corroborate the above interpretations.


These results have hastened efforts to delineate, extend, and develop, by scientific principals, known and suspected areas of valuable mineral content, within the boundaries of subject mining claims.

An exploration-development program consisting of drilling, sampling, geological, geochemical, and geophysical studies, is presently under consideration for this property. All technical work and results are in the possession of and are considered to be the exclusive property of James A. Briscoe & Associates, Inc., the owner of subject mining claims with offices at 5701 E. Glenn St., #120 Tucson, Arizona, 85712, Attention: James A. Briscoe.

Respectfully submitted,



James A. Briscoe (Agent)
Registered Professional Geologist
Arizona #9424
California #518



RECEIVED
B.L.M. AZ STATE OFFICE

NOV - 4 1986

7:45 A.M.
PHOENIX, ARIZONA

860921241



REQUEST OF
BRISCOE, JAMES A
CHRISTINE RHODES-RECORDER
FEE : 15.00 PAGES : 6

RECORDING REQUESTED
BY & MAIL TO

James A. Briscoe, Agent
5701 E. Glenn St., #120
Tucson, Arizona 85712

PROOF OF LABOR

STATE OF Arizona... }
COUNTY OF Pima..... } ss

BEFORE ME, personally appeared James A. Briscoe, President, James A. Briscoe & Associates, Inc., an Arizona Corporation, who, being duly sworn, says: My current address is 5701 East Glenn St., #120, Tucson, Arizona 85712, my current residence is as above. Certain labor and/or improvements required by law were performed or made on or for the benefit of the following lode mining claim(s), (which together comprise a group of non-contiguous claims) located in the Tombstone Mining District of Cochise County, Arizona, in the mining assessment work year ending on September 1, 1986 as follows:

Name of Claim (in full)	Mining Records		Mining Records	
	Original Location	Original Location	Original Location	Original Location
	Book	Page	Book	Page
Apache Lode Claim Group				
Horne Lode Claim Group				
Stewart Lode Claim Group				
Suiter Lode Claim Group				
(see Attachment 1)				

The work performed and/or improvements made consisted of the following:

Technical studies including geological, geochemical and geophysical surveys, see Attachment 2.

The total fair and reasonable value thereof was at least \$16,300.00 and the amount and value thereof on or for the benefit of each claim was \$100 or more. The name and address of the person who performed the labor or made the improvements, as known to me, are: All work was performed by or for James A. Briscoe & Associates, Inc. 5701 East Glenn Street, #120, Tucson, Arizona 85712, Phone: (602) 721-1375, under the direction of James A. Briscoe, Registered Professional Geologist, State of California #518 and Arizona #9424, Owner of the firm. (For others performing work see Attachment 2).

The undersigned, acting as agent for the mining claim owner(s) whose address(es) is(are):

NAME	CURRENT MAILING ADDRESS
James Stewart Company	3033 N. Central Avenue Phoenix, Arizona 85012

The above listed claims are held and claimed by the owner(s) for the valuable minerals contained therein.

James A. Briscoe & Associates, Inc. (Agent)

x By James A. Briscoe
James A. Briscoe, President

SUBSCRIBED AND SWORN TO before me by James A. Briscoe known to me to be the President of the corporation performing work described herein above, and that executed the within instrument on behalf of the above named owner on this 28 day of May, 1986.

IN WITNESS WHEREOF I have hereunto set my hand and affixed my official seal

M. Susan Porter
Notary Signature

a Notary Public in and for said County and State

OFFICIAL SEAL
M. SUSAN PORTER
Notary Public - State of AZ
PIMA COUNTY
My Comm. Expires Aug. 6, 1989

My Commission Expires: _____

RECEIVED
B.L.M. AZ STATE OFFICE

NOV - 4 1986
7:45 A.M.
PHOENIX, ARIZONA

860921242

APACHE GROUP MASTER CLAIM LIST
 UNPATENTED LODE MINING CLAIMS
 TOMBSTONE MINING DISTRICT, COCHISE COUNTY, ARIZONA
 CLAIMS LOCATED MAY, 1969 & SEPTEMBER, 1973

CLAIM NAME	CLAIM NUMBER	BOOK	PAGE	B.L.M. SERIAL NUMBER	LEGAL	LEGAL SECTION	TOWNSHIP	RANGE	MERIDIAN
APACHE # 1	591	435	A-MC- 84868	NW1/4	31	20S.	22E.	G. & S. R. B. M.	
APACHE # 2	591	436	A-MC- 84870	SW1/4	30	20S.	22E.	G. & S. R. B. M.	
APACHE # 3	591	437	A-MC- 84871	NW1/4	31	20S.	22E.	G. & S. R. B. M.	
APACHE # 4	591	438	A-MC- 84872	SW1/4	30	20S.	22E.	G. & S. R. B. M.	
APACHE # 5	591	439	A-MC- 84873	NE1/4	31	20S.	22E.	G. & S. R. B. M.	
APACHE # 6	591	440	A-MC- 84874	NE1/4	31	20S.	22E.	G. & S. R. B. M.	
APACHE # 7	591	441	A-MC- 84875	NE1/4	31	20S.	22E.	G. & S. R. B. M.	
APACHE # 8	591	442	A-MC- 84876	NE1/4	31	20S.	22E.	G. & S. R. B. M.	
APACHE # 9	591	443	A-MC- 84877	NW1/4	30	20S.	22E.	G. & S. R. B. M.	
				SW1/4	30	20S.	22E.	G. & S. R. B. M.	
APACHE # 10	591	444	A-MC- 84878	NW1/4	30	20S.	22E.	G. & S. R. B. M.	
				SW1/4	30	20S.	22E.	G. & S. R. B. M.	
APACHE # 11	591	445	A-MC- 84879	NW1/4	30	20S.	22E.	G. & S. R. B. M.	
APACHE # 12	591	446	A-MC- 84880	NW1/4	30	20S.	22E.	G. & S. R. B. M.	
APACHE # 13	591	447	A-MC- 84881	SW1/4	30	20S.	22E.	G. & S. R. B. M.	
APACHE # 14	591	448	A-MC- 84882	NW1/4	30	20S.	22E.	G. & S. R. B. M.	
				SW1/4	30	20S.	22E.	G. & S. R. B. M.	
APACHE # 15	591	449	A-MC- 84883	NW1/4	30	20S.	22E.	G. & S. R. B. M.	
APACHE # 16	591	450	A-MC- 84884	NW1/4	30	20S.	22E.	G. & S. R. B. M.	
APACHE # 17	591	451	A-MC- 84885	SW1/4	30	20S.	22E.	G. & S. R. B. M.	
APACHE # 18	592	249	A-MC- 84886	NW1/4	31	20S.	22E.	G. & S. R. B. M.	
				SW1/4	31	20S.	22E.	G. & S. R. B. M.	
APACHE # 19	592	250	A-MC- 84887	NW1/4	31	20S.	22E.	G. & S. R. B. M.	
				SW1/4	31	20S.	22E.	G. & S. R. B. M.	
APACHE # 20	592	251	A-MC- 84888	NW1/4	31	20S.	22E.	G. & S. R. B. M.	
				SW1/4	31	20S.	22E.	G. & S. R. B. M.	
APACHE # 21	592	252	A-MC- 84889	NW1/4	31	20S.	22E.	G. & S. R. B. M.	
				SW1/4	31	20S.	22E.	G. & S. R. B. M.	
APACHE # 22	592	253	A-MC- 84890	NE1/4	31	20S.	22E.	G. & S. R. B. M.	
				NW1/4	31	20S.	22E.	G. & S. R. B. M.	
				SE1/4	31	20S.	22E.	G. & S. R. B. M.	
				SW1/4	31	20S.	22E.	G. & S. R. B. M.	
APACHE # 23	592	254	A-MC- 84891	NE1/4	31	20S.	22E.	G. & S. R. B. M.	
				SE1/4	31	20S.	22E.	G. & S. R. B. M.	
APACHE # 24	592	255	A-MC- 84892	SW1/4	31	20S.	22E.	G. & S. R. B. M.	
APACHE # 25	592	256	A-MC- 84893	SW1/4	31	20S.	22E.	G. & S. R. B. M.	
APACHE # 26	592	257	A-MC- 84894	SW1/4	31	20S.	22E.	G. & S. R. B. M.	
APACHE # 27	882	545	A-MC- 84895	NE1/4	31	20S.	22E.	G. & S. R. B. M.	
				SE1/4	31	20S.	22E.	G. & S. R. B. M.	
APACHE # 28	882	546	A-MC- 84896	NE1/4	31	20S.	22E.	G. & S. R. B. M.	
				SE1/4	31	20S.	22E.	G. & S. R. B. M.	
APACHE # 29	882	547	A-MC- 84897	NE1/4	31	20S.	22E.	G. & S. R. B. M.	
				SE1/4	31	20S.	22E.	G. & S. R. B. M.	
APACHE # 30	882	548	A-MC- 84898	SW1/4	31	20S.	22E.	G. & S. R. B. M.	
APACHE # 31	882	549	A-MC- 84899	SE1/4	31	20S.	22E.	G. & S. R. B. M.	
				SW1/4	31	20S.	22E.	G. & S. R. B. M.	
APACHE # 32	882	550	A-MC- 84900	SE1/4	31	20S.	22E.	G. & S. R. B. M.	
APACHE # 33	882	551	A-MC- 84901	SE1/4	31	20S.	22E.	G. & S. R. B. M.	
APACHE # 34	882	552	A-MC- 84902	SE1/4	31	20S.	22E.	G. & S. R. B. M.	
APACHE # 35	882	553	A-MC- 84903	SE1/4	31	20S.	22E.	G. & S. R. B. M.	
APACHE # 36	882	554	A-MC- 84904	SW1/4	31	20S.	22E.	G. & S. R. B. M.	
				NE1/4	6	21S.	22E.	G. & S. R. B. M.	
APACHE # 37	882	555	A-MC- 84905	SW1/4	31	20S.	22E.	G. & S. R. B. M.	
				NE1/4	6	21S.	22E.	G. & S. R. B. M.	
APACHE # 38	882	556	A-MC- 84906	SW1/4	31	20S.	22E.	G. & S. R. B. M.	
				NE1/4	6	21S.	22E.	G. & S. R. B. M.	
APACHE # 39	882	557	A-MC- 84907	SW1/4	31	20S.	22E.	G. & S. R. B. M.	
				NW1/4	5	21S.	22E.	G. & S. R. B. M.	
				NE1/4	6	21S.	22E.	G. & S. R. B. M.	
APACHE # 40	882	558	A-MC- 84908	SW1/4	31	20S.	22E.	G. & S. R. B. M.	
				SE1/4	31	20S.	22E.	G. & S. R. B. M.	
				NW1/4	5	21S.	22E.	G. & S. R. B. M.	
APACHE # 41	882	559	A-MC- 84909	SE1/4	31	20S.	22E.	G. & S. R. B. M.	
				NW1/4	5	21S.	22E.	G. & S. R. B. M.	
APACHE # 42	882	560	A-MC- 84910	SE1/4	31	20S.	22E.	G. & S. R. B. M.	
				NW1/4	5	21S.	22E.	G. & S. R. B. M.	
APACHE # 43	882	561	A-MC- 84911	SE1/4	31	20S.	22E.	G. & S. R. B. M.	
				NE1/4	5	21S.	22E.	G. & S. R. B. M.	
				NW1/4	5	21S.	22E.	G. & S. R. B. M.	
APACHE # 44	882	562	A-MC- 84912	SE1/4	31	20S.	22E.	G. & S. R. B. M.	
				NE1/4	5	21S.	22E.	G. & S. R. B. M.	

HORNE GROUP MASTER CLAIM LIST
 UNPATENTED LODE MINING CLAIMS
 TOMBSTONE MINING DISTRICT, COCHISE COUNTY, ARIZONA
 CLAIMS LOCATED JULY THROUGH OCTOBER, 1967 & NOVEMBER, 1970

CLAIM NAME	CLAIM NUMBER	BOOK	PAGE	B.L.M. SERIAL NUMBER	LEGAL	LEGAL SECTION	TOWNSHIP	RANGE	MERIDIAN
HORNE # 1	493	261	A-MC- 84806	NW1/4	25	20S.	21E.	G. & S. R. B. M.	
HORNE # 2	493	262	A-MC- 84807	NW1/4	25	20S.	21E.	G. & S. R. B. M.	
HORNE # 3	493	263	A-MC- 84808	NW1/4	25	20S.	21E.	G. & S. R. B. M.	
HORNE # 4	493	264	A-MC- 84809	NW1/4	25	20S.	21E.	G. & S. R. B. M.	
				NE1/4	26	20S.	21E.	G. & S. R. B. M.	

B.L.M. AZ STATE OFFICE

NOV - 4 1986

7:45 A.M.
 PHOENIX, ARIZONA

860921242

CLAIM NAME	CLAIM NUMBER	BOOK	PAGE	B.L.M. SERIAL NUMBER	LEGAL	LEGAL SECTION	TOWNSHIP	RANGE	MERIDIAN
HORNE #	5	493	267	A-MC- 84810	NW1/4	25	20S.	21E.	G. & S. R. B. M.
					SW1/4	25	20S.	21E.	G. & S. R. B. M.
HORNE #	6	493	266	A-MC- 84811	SW1/4	25	20S.	21E.	G. & S. R. B. M.
					NW1/4	25	20S.	21E.	G. & S. R. B. M.
					NE1/4	26	20S.	21E.	G. & S. R. B. M.
					SE1/4	26	20S.	21E.	G. & S. R. B. M.
HORNE #	7	493	265	A-MC- 84812	NW1/4	25	20S.	21E.	G. & S. R. B. M.
					SW1/4	25	20S.	21E.	G. & S. R. B. M.
HORNE #	8	493	537	A-MC- 84813	NW1/4	25	20S.	21E.	G. & S. R. B. M.
					SW1/4	25	20S.	21E.	G. & S. R. B. M.
HORNE #	9	509	318	A-MC- 84814	NW1/4	25	20S.	21E.	G. & S. R. B. M.
HORNE #	10	509	318	A-MC- 84815	NW1/4	25	20S.	21E.	G. & S. R. B. M.
					NE1/4	26	20S.	21E.	G. & S. R. B. M.
HORNE #	11	509	320	A-MC- 84816	NE1/4	26	20S.	21E.	G. & S. R. B. M.
HORNE #	12	496	339	A-MC- 84817	NE1/4	25	20S.	21E.	G. & S. R. B. M.
					NW1/4	25	20S.	21E.	G. & S. R. B. M.
					SE1/4	25	20S.	21E.	G. & S. R. B. M.
					SW1/4	25	20S.	21E.	G. & S. R. B. M.
HORNE #	13	496	340	A-MC- 84818	NE1/4	25	20S.	21E.	G. & S. R. B. M.
					NW1/4	25	20S.	21E.	G. & S. R. B. M.
HORNE #	14	496	341	A-MC- 84819	NE1/4	25	20S.	21E.	G. & S. R. B. M.
					NW1/4	25	20S.	21E.	G. & S. R. B. M.
HORNE #	15	496	342	A-MC- 84820	NE1/4	25	20S.	21E.	G. & S. R. B. M.
					NW1/4	25	20S.	21E.	G. & S. R. B. M.
HORNE #	16	496	343	A-MC- 84821	NE1/4	25	20S.	21E.	G. & S. R. B. M.
					NW1/4	25	20S.	21E.	G. & S. R. B. M.
HORNE #	17	493	538	A-MC- 84822	NE1/4	25	20S.	21E.	G. & S. R. B. M.
HORNE #	18	496	344	A-MC- 84823	NW1/4	25	20S.	21E.	G. & S. R. B. M.
					NE1/4	25	20S.	21E.	G. & S. R. B. M.
HORNE #	19	493	539	A-MC- 84824	NE1/4	25	20S.	21E.	G. & S. R. B. M.
					SE1/4	25	20S.	21E.	G. & S. R. B. M.
HORNE #	20	493	540	A-MC- 84825	NE1/4	25	20S.	21E.	G. & S. R. B. M.
HORNE #	21	493	541	A-MC- 84826	NE1/4	25	20S.	21E.	G. & S. R. B. M.
HORNE #	22	493	542	A-MC- 84827	NE1/4	25	20S.	21E.	G. & S. R. B. M.
HORNE #	23	493	543	A-MC- 84828	NE1/4	25	20S.	21E.	G. & S. R. B. M.
HORNE #	24	493	544	A-MC- 84829	SE1/4	24	20S.	21E.	G. & S. R. B. M.
HORNE #	25	493	545	A-MC- 84830	SE1/4	24	20S.	21E.	G. & S. R. B. M.
HORNE #	26	493	546	A-MC- 84831	SE1/4	24	20S.	21E.	G. & S. R. B. M.
HORNE #	27	493	547	A-MC- 84832	SE1/4	24	20S.	21E.	G. & S. R. B. M.
HORNE #	28	493	548	A-MC- 84833	NE1/4	24	20S.	21E.	G. & S. R. B. M.
					SE1/4	24	20S.	21E.	G. & S. R. B. M.
HORNE #	29	493	549	A-MC- 84834	NE1/4	24	20S.	21E.	G. & S. R. B. M.
HORNE #	30	493	550	A-MC- 84835	NE1/4	24	20S.	21E.	G. & S. R. B. M.
HORNE #	31	493	551	A-MC- 84836	NE1/4	24	20S.	21E.	G. & S. R. B. M.
HORNE #	32	493	552	A-MC- 84837	NE1/4	24	20S.	21E.	G. & S. R. B. M.
HORNE #	43	493	562	A-MC- 84838	SW1/4	24	20S.	21E.	G. & S. R. B. M.
					SE1/4	24	20S.	21E.	G. & S. R. B. M.
HORNE #	44	493	563	A-MC- 84839	SW1/4	24	20S.	21E.	G. & S. R. B. M.
					SE1/4	24	20S.	21E.	G. & S. R. B. M.
HORNE #	45	493	564	A-MC- 84840	SW1/4	24	20S.	21E.	G. & S. R. B. M.
					SE1/4	24	20S.	21E.	G. & S. R. B. M.
HORNE #	46	493	565	A-MC- 84841	SW1/4	24	20S.	21E.	G. & S. R. B. M.
					SE1/4	24	20S.	21E.	G. & S. R. B. M.
HORNE #	47	493	566	A-MC- 84842	NE1/4	24	20S.	21E.	G. & S. R. B. M.
					NW1/4	24	20S.	21E.	G. & S. R. B. M.
					SE1/4	24	20S.	21E.	G. & S. R. B. M.
					SW1/4	24	20S.	21E.	G. & S. R. B. M.
HORNE #	48	493	567	A-MC- 84843	NE1/4	24	20S.	21E.	G. & S. R. B. M.
					NW1/4	24	20S.	21E.	G. & S. R. B. M.
HORNE #	49	493	568	A-MC- 84844	NE1/4	24	20S.	21E.	G. & S. R. B. M.
					NW1/4	24	20S.	21E.	G. & S. R. B. M.
HORNE #	50	493	569	A-MC- 84845	NE1/4	24	20S.	21E.	G. & S. R. B. M.
					NW1/4	24	20S.	21E.	G. & S. R. B. M.
HORNE #	51	493	570	A-MC- 84846	NE1/4	24	20S.	21E.	G. & S. R. B. M.
					NW1/4	24	20S.	21E.	G. & S. R. B. M.
HORNE #	61	606	464	A-MC- 84847	SW1/4	24	20S.	21E.	G. & S. R. B. M.
HORNE #	62	606	465	A-MC- 84848	SW1/4	24	20S.	21E.	G. & S. R. B. M.
HORNE #	63	606	466	A-MC- 84849	SW1/4	24	20S.	21E.	G. & S. R. B. M.
HORNE #	64	606	467	A-MC- 84850	SW1/4	24	20S.	21E.	G. & S. R. B. M.
HORNE #	65	606	468	A-MC- 84851	NW1/4	24	20S.	21E.	G. & S. R. B. M.
					SW1/4	24	20S.	21E.	G. & S. R. B. M.
HORNE #	66	606	469	A-MC- 84852	NW1/4	24	20S.	21E.	G. & S. R. B. M.
HORNE #	67	606	470	A-MC- 84853	NW1/4	24	20S.	21E.	G. & S. R. B. M.
HORNE #	68	606	471	A-MC- 84854	NW1/4	24	20S.	21E.	G. & S. R. B. M.
HORNE #	69	606	472	A-MC- 84855	NW1/4	24	20S.	21E.	G. & S. R. B. M.
HORNE #	110	501	320	A-MC- 84789	NE1/4	20	20S.	22E.	G. & S. R. B. M.
HORNE #	111	501	321	A-MC- 84790	NE1/4	20	20S.	22E.	G. & S. R. B. M.
					NW1/4	20	20S.	22E.	G. & S. R. B. M.
HORNE #	112	501	322	A-MC- 84791	NE1/4	20	20S.	22E.	G. & S. R. B. M.
HORNE #	113	501	323	A-MC- 84792	NE1/4	20	20S.	22E.	G. & S. R. B. M.
					NW1/4	20	20S.	22E.	G. & S. R. B. M.
HORNE #	114	501	324	A-MC- 84793	NE1/4	20	20S.	22E.	G. & S. R. B. M.
HORNE #	115	501	325	A-MC- 84794	NE1/4	20	20S.	22E.	G. & S. R. B. M.
					NW1/4	20	20S.	22E.	G. & S. R. B. M.
HORNE #	116	501	326	A-MC- 84795	NE1/4	20	20S.	22E.	G. & S. R. B. M.
HORNE #	117	501	327	A-MC- 84796	NE1/4	20	20S.	22E.	G. & S. R. B. M.
					NW1/4	20	20S.	22E.	G. & S. R. B. M.
HORNE #	155	670	53	A-MC- 84856	SE1/4	25	20S.	21E.	G. & S. R. B. M.
HORNE #	156	509	342	A-MC- 84857	NE1/4	36	20S.	21E.	G. & S. R. B. M.
					NE1/4	25	20S.	21E.	G. & S. R. B. M.

RECEIVED
B.L.M. AZ STATE OFFICE

NOV - 4 1986
7:45 A.M.
PHOENIX, ARIZONA

860921242

CLAIM NAME	CLAIM NUMBER	BOOK	PAGE	B.L.M. SERIAL NUMBER	LEGAL	LEGAL SECTION	TOWN-SHIP	RANGE	MERIDIAN
HORNE #	157	509	343	A-MC- 84858	NE1/4	25	20S.	21E.	G. & S. R. B. M.
HORNE #	158	509	344	A-MC- 84859	SE1/4	25	20S.	21E.	G. & S. R. B. M.
HORNE #	164	606	473	A-MC- 84860	SE1/4	23	20S.	21E.	G. & S. R. B. M.
					SW1/4	24	20S.	21E.	G. & S. R. B. M.
HORNE #	165	606	474	A-MC- 84861	SE1/4	23	20S.	21E.	G. & S. R. B. M.
					SW1/4	24	20S.	21E.	G. & S. R. B. M.
HORNE #	166	606	475	A-MC- 84862	SE1/4	23	20S.	21E.	G. & S. R. B. M.
					SW1/4	24	20S.	21E.	G. & S. R. B. M.
HORNE #	167	606	476	A-MC- 84863	SE1/4	23	20S.	21E.	G. & S. R. B. M.
					SW1/4	24	20S.	21E.	G. & S. R. B. M.
HORNE #	168	606	477	A-MC- 84864	SE1/4	23	20S.	21E.	G. & S. R. B. M.
					NE1/4	23	20S.	21E.	G. & S. R. B. M.
					SE1/4	24	20S.	21E.	G. & S. R. B. M.
					NW1/4	24	20S.	21E.	G. & S. R. B. M.
HORNE #	169	606	478	A-MC- 84865	NE1/4	23	20S.	21E.	G. & S. R. B. M.
					NW1/4	24	20S.	21E.	G. & S. R. B. M.
HORNE #	170	606	479	A-MC- 84866	NE1/4	23	20S.	21E.	G. & S. R. B. M.
					NW1/4	24	20S.	21E.	G. & S. R. B. M.
HORNE #	171	606	480	A-MC- 84867	NE1/4	23	20S.	21E.	G. & S. R. B. M.
					NW1/4	24	20S.	21E.	G. & S. R. B. M.
HORNE #	172	606	481	A-MC- 84868	NE1/4	23	20S.	21E.	G. & S. R. B. M.
					NW1/4	24	20S.	21E.	G. & S. R. B. M.

STEWART GROUP MASTER CLAIM LIST
 UNPATENTED LODE MINING CLAIMS
 TOMBSTONE MINING DISTRICT, COCHISE COUNTY, ARIZONA
 CLAIMS LOCATED JULY, 1967 & NOVEMBER, 1970

CLAIM NAME	CLAIM NUMBER	BOOK	PAGE	B.L.M. SERIAL NUMBER	LEGAL	LEGAL SECTION	TOWN-SHIP	RANGE	MERIDIAN
STEWART #	1	491	97	A-MC- 84797	SE1/4	25	20S.	21E.	G. & S. R. B. M.
					SW1/4	25	20S.	21E.	G. & S. R. B. M.
STEWART #	2	491	98	A-MC- 84798	SW1/4	25	20S.	21E.	G. & S. R. B. M.
STEWART #	3	492	432	A-MC- 84799	SE1/4	25	20S.	21E.	G. & S. R. B. M.
STEWART #	4	493	91	A-MC- 84800	SE1/4	25	20S.	21E.	G. & S. R. B. M.
STEWART #	5	493	92	A-MC- 84801	SE1/4	25	20S.	21E.	G. & S. R. B. M.
STEWART #	6	493	93	A-MC- 84802	SW1/4	25	20S.	21E.	G. & S. R. B. M.
					SE1/4	26	20S.	21E.	G. & S. R. B. M.
STEWART #	7	493	94	A-MC- 84803	SW1/4	25	20S.	21E.	G. & S. R. B. M.
					SE1/4	26	20S.	21E.	G. & S. R. B. M.
STEWART #	8	670	55	A-MC- 84804	SE1/4	25	20S.	21E.	G. & S. R. B. M.
STEWART #	9	670	56	A-MC- 84805	NW1/4	31	20S.	22E.	G. & S. R. B. M.

SUITER GROUP MASTER CLAIM LIST
 UNPATENTED LODE MINING CLAIMS
 TOMBSTONE MINING DISTRICT, COCHISE COUNTY, ARIZONA
 CLAIMS LOCATED JANUARY THROUGH SEPTEMBER, 1928

CLAIM NAME	CLAIM NUMBER	BOOK	PAGE	B.L.M. SERIAL NUMBER	LEGAL	LEGAL SECTION	TOWN-SHIP	RANGE	MERIDIAN
SUITER # 1		67	236	A-MC- 85436	NW1/4	36	20S.	21E.	G. & S. R. B. M.
(BROTHER GEORGE)									
SUITER # 2		67	237	A-MC- 85437	NE1/4	36	20S.	21E.	G. & S. R. B. M.
(MARY JO)									
SUITER # 3		67	238	A-MC- 85438	SW1/4	25	20S.	21E.	G. & S. R. B. M.
(PASS OVER)									
SUITER # 4		67	286	A-MC- 85439	SE1/4	25	20S.	21E.	G. & S. R. B. M.
(CHIEF JUSTICE)					SW1/4	25	20S.	21E.	G. & S. R. B. M.
SUITER # 5		67	287	A-MC- 85440	NE1/4	36	20S.	21E.	G. & S. R. B. M.
(FATHER)									
SUITER # 6		67	288	A-MC- 85441	NW1/4	36	20S.	21E.	G. & S. R. B. M.
(RARE METALS)									
SUITER # 7		67	310	A-MC- 85442	SE1/4	25	20S.	21E.	G. & S. R. B. M.
(MOTHER)									
SUITER # 8		67	311	A-MC- 85443	SE1/4	25	20S.	21E.	G. & S. R. B. M.
(L.P.W. #2)									
SUITER # 9		67	559	A-MC- 85444	SE1/4	25	20S.	21E.	G. & S. R. B. M.
(CONNECTING LINKS)					NE1/4	36	20S.	21E.	G. & S. R. B. M.
SUITER # 10		67	560	A-MC- 85445	SW1/4	25	20S.	21E.	G. & S. R. B. M.
(MARY & GEORGE)									
SUITER # 11		67	561	A-MC- 85446	NE1/4	36	20S.	21E.	G. & S. R. B. M.
(SWEETHEART)									
SUITER # 12		67	562	A-MC- 85447	NW1/4	36	20S.	21E.	G. & S. R. B. M.
(WOOLERY)									

RECEIVED
 B.L.M. AZ STATE OFFICE

NOV - 4 1986

7:45 A.M.
 PHOENIX, ARIZONA

860921242

ATTACHMENT 2

SUMMARY REPORT

May 8, 1986

This detailed report is filed in compliance with the requirements of Title 30, United States Code, Section 28-1 for the Apache, Horne, Stewart & Suiter claims, a non-contiguous group of 136 unpatented lode mining claims, situated in the Tombstone Mining District of Cochise County, State of Arizona.

The work consisted of continued:

1. Geochemical soil sampling. Over 100 soil samples were collected for forthcoming mercury soil gas testing.
2. Continued geologic and alteration mapping from both aerial photography and ground truth reconnaissance.
3. Reduction of geological data to standard scale geologic map coverage of the area.
4. Remonumentation, marking, painting and ground survey of all claim monuments.

This work was performed over the entire claim group to evaluate the discovery of valuable mineral deposits located thereon and to assist in planning further exploration and development work. The work was performed throughout the period from September 1, 1985, to May 1, 1986, by or for James A. Briscoe & Associates, Inc., 5701 E. Glenn St., #120, Tucson, Arizona 85712, telephone (602) 721-1375, under the direct supervision of James A. Briscoe, a Registered Professional Geologist for 16 years in the State of California (No. 518) and Arizona (No. 9424), with degrees from the University of Arizona (B.S. Geology, M.S. Geology, 1967). Other persons performing work upon said claim groups were:

Thomas E. Waldrip, Jr., Geologist/Landman, B.S. Geology, University of Arizona, 4426 E. Patricia St., Tucson, Arizona 85712
 Mardee A. Stewart, Business Manager, A.S. Hospital Management, Lasell Junior College, 5701 East Glenn St., Tucson, Arizona 85712

The cost of the geological, geochemical and geophysical studies exceeded \$16,300.00, and was paid for by the Owners of subject mining claims.

The basic findings to date, from the continuing technical studies performed on this non-contiguous claim group are:

Charleston Area:

1. The terrain in the immediate claim area is composed of a Mesozoic to Cenozoic complex of northeasterly trending andesitic and rhyolitic intrusive dikes and small flow banded rhyolitic domes intruding a late-Mesozoic succession of volcanic flows and pyroclastic units (Bronco Hill volcanics and Uncle Sam Porphyry-tuff). A sedimentary section of Mesozoic aged shales, calcareous mudstones and quartzites (Bisbee Formation), and even older Paleozoic and Mesozoic succession of dominately marine limestones are known to be present in the immediate area, but are not exposed within the claim boundaries. These outlying, scattered exposures of stratigraphically lower sedimentary rock units are shown through drilling to be subaerially continuous at shallow to moderate depths from their areas of surface outcrop, through and across the claim area.
2. Paralleling the intrusive trend, and spacially related with it, are at least one, and possibly more, hydrothermal alteration centers exhibiting alteration zoning and oxidized capping similar to other porphyry copper deposits in Arizona. Alteration within the area includes, but is not limited to, silicification, hematization (after pyrite), alunization, sericitization and argillization. Rock outcrops within and near the claim area exhibit one or more of these alteration types with intensities ranging from weak to strong.
3. The overlapping or lineal nature of the proposed multiple alteration centers makes it difficult to interpret the exact horizontal zonation pattern exhibited. It appears to be suggestive of several semi-concentric but overlapping metal zoning patterns outwards from multiple alteration centers. Only one alteration center appears to exist within the claim group, however. This zonation is broken in one or more directions, from the claim area, with these directions yet to be filled in, due to their lack of outcrop. Results to date indicate a central zone anomalously high in copper and molybdenum plus or minus vanadium, surrounded by an irregular zone of higher lead and zinc values. Outwards to a highly manganiferous zone. This metal zoning pattern is indicative of porphyry copper mineralization centers, hypothetically proposed to exist within or near the claim area. In the intermediate and outer zones, base and precious metal vein type deposits are found zoned radially to, or outwards from, the proposed porphyry copper center.
4. Currently, results from the past core drilling, surface assaying, ground geophysics, and detailed ground magnetic surveys are inconclusive. Work remains to fully analyze and interpret results of these surveys in the forthcoming annual exploration expenditure period.
5. Initial interpretation of the ground magnetic surveys indicates anomalously higher magnetic values associated with intrusive rocks of granodioritic and andesitic composition as was exhibited on the aeromagnetic survey. Conversely, anomalously lower values are encountered in areas of rhyolitic plugs and domes, especially those spacially associated with hydrothermal alteration centers.

RECEIVED
B.L.M. AZ STATE OFFICE

NOV - 4 1986

7:45 A.M.
PHOENIX, ARIZONA

860921242

Attachment 2, Cont.....


6. Previous, deep, vertical diamond drilling indicates a moderately shallow cover of alternating pyroclastics and flow related volcanic rocks. These particular rocks in theory have undergone brittle deformation (fracturing and faulting), creating a plumbing network to and into the subsurface, Mesozoic sedimentary section. Along these zones of weakness in the volcanic rocks, dikes or dike-like structures of acidic to intermediate composition have intruded. Subsequent to intrusion, hydrothermal solutions likewise have invaded along these same zones of weakness, selectively altering the rocks within the zone, to in some cases, almost pure sericite. These same hydrothermal fluids carried and deposited the base and precious metal mineralization found sparingly throughout the sericitized zone of weakness. Somewhat erratically distributed through this same zone are high grade pods, lenses, and zones of base metal mineralization. Work continues to define these higher grade zones, their continuity, grade and general nature.
7. Below the volcanic veneer is a thick section of Mesozoic sediments through which drilling in excess of 5,000 feet has failed to penetrate. These drilled sediments have numerous dike-like intrusions of varying composition. Attendent to these zones of intrusion, the sediments have undergone various degrees of alteration and mineralization. Mineralization, herein, exists in three different modes of occurrence. Namely: 1. Tension veins and veinlets; 2. Disseminations in the host rocks and/or intrusive dikes; and 3. Cross cutting vein zones of the "sericitic" type found in the upper volcanic zones.
8. Surface geophysical studies are suggestive of large amounts and areas of rather weakly mineralized rock at intermediate to moderate depths, as verified by drilling. Several anomalous responsive zones have been located, but to date, remain untested.
9. Linears with a strike length greater than one-fourth mile have a predominate northeasterly trend. A sub-normal, northwesterly trending component is also present, but is less strongly exhibited. The effect of these bi-directional linears on mineralization, alteration and emplacement of intrusives is currently not well understood. They may reflect a pre-mineral signature of the paleo-structure exhibited in the sedimentary, pre-volcanic terrain. Currently, pervasive linears and zones of intersecting cross fractures delineate with reasonable accuracy, the areas of alteration and submarginal mineralization in the volcanic veneer. These zones are inferred to have been the surfaceward plumbing conduits for ore bearing hydrothermal solution, which undoubtedly passed through the conduits in the sedimentary section, theoretically leading to mineralization found there.
10. In excess of 500 boundary claim monuments (30 line miles of claim boundaries) were checked during the survey. Claim monuments were re-erected if missing or destroyed by vandalism. All new posts erected were painted with bright orange paint to be clearly identified to both the general public and other claimants of the existence of all claim monuments. All posts were tagged with a permanent aluminum claim tag affixed to the post embossed with the name of the claim and its number. Each tag was screwed onto each post with six substantial screws. All claim notices were re-attached to the discovery post, in a water/weather proof plastic container.

These results have hastened efforts to delineate, extend, and develop, by scientific principles, known and suspected areas of valuable mineral content, within the boundaries of subject mining claims.

An exploration-development program consisting of drilling, sampling, geological, geochemical, and geophysical studies, is presently under consideration for this property. All technical work and results are in the possession of and are considered to be the exclusive property of James Stewart Company, the owner of subject mining claims with offices at 3033 N. Central Avenue, 707 Mayer Central Building, Phoenix, Arizona 85012, Attention: Mr. Steven H. Halbert, assistant to the President.

Respectfully submitted,

James A. Briscoe
 James A. Briscoe (Agent)
 Registered Professional Geologist
 Arizona #9424
 California #518



RECEIVED
 B.L.M. AZ STATE OFFICE

NOV - 4 1986

7:45 A.M.
 PHOENIX, ARIZONA

860921242

141710
123296
SK

James A. Briscoe & Associates, Inc.

Exploration Consultants:

Base and Precious Metals/Geologic and Land Studies/Regional and Detail Projects

James A. Briscoe
Registered Professional Geologist

Thomas E. Waldrip, Jr.
Geologist/Landman

CERTIFIED # *P498 523 891*

November 5, 1985

U. S. Department of the Interior
Bureau of Land Management, Records Section
Arizona State Office
Mining Claims Section
P. O. Box 16563
Phoenix, AZ 85014

RE: Filing of evidence of yearly assessment work for mining claims in Arizona for the 1985 calendar year

Dear B.L.M. Official:

Please find enclosed county recorded evidence of yearly assessment work for the calendar year of 1985, for the following claim groups:

CLAIM GROUP NAME	TYPE OF DOCUMENT	CLAIM GROUP OWNER
1. T.S. Lode Claim Group	Proof of Labor	James A. Briscoe & Assoc., Inc.
2. T.S.A. Lode Claim Group	Proof of Labor	James A. Briscoe & Assoc., Inc.
3. S.H.M. Lode Claim Group	Proof of Labor	James A. Briscoe & Assoc., Inc.
4. M.M. Lode Claim Group	Proof of Labor	James A. Briscoe & Assoc., Inc.
5. B.H.A. Lode Claim Group	Proof of Labor	James A. Briscoe & Assoc., Inc.
6. Apache, Horne, Jared, Stewart & Suiter* Lode Claim Groups	Proof of Labor (contiguous claims combined as one document)	James Stewart Company
7. Horne 110-117	Proof of Labor (leased to Tombstone Silver Mines, Inc.)	James Stewart Company

RECEIVED
B.L.M. AZ STATE OFFICE
NOV 29 1985

U.S. MAIL
PHOENIX, ARIZONA

5701 East Glenn Street, Suite 120/Tucson, Arizona 85712/602-721-1375

Arizona B.L.M.
November 5, 1985
Page 2 of 2

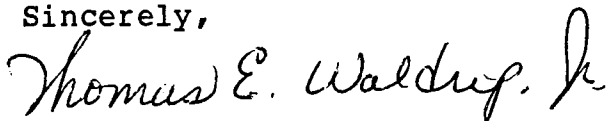
*NOTE: The Suiter Group is comprised of 12 individually named mining claims.

We request that these documents be placed in their appropriate mining claim serial files. As will be noted, each separate document contains a "master claim list" containing pertinent county recording information and B.L.M. serial numbers assigned by your office to each individual mining claim. Should your mining claim computer records not have the recording information pertaining to the original Notice of Location, these lists may be used to update them.

Each Proof is accompanied with your office's form 3830-2 (Mining Claim Annual Assessment Reminder) if received. Please note that the in question form was not received for the T.S. & T.S.A. lode claim groups. This may be ^{have} come about because the owner of record failed to notify your office of an ownership change. Please let this be your notice that the above claim groups are now owned by James A. Briscoe & Associates, Inc., 5701 E. Glenn St., #120, Tucson, Arizona 85712. Please make necessary changes to reflect this in your records and unpatented claim indices.

Thank you.

Sincerely,



Thomas E. Waldrip, Jr.

TEW/ms

Enclosures: T.S. Proof
T.S.A. Proof
S.H.M. Proof
M.M. Proof
B.H.A. Proof
Apache, Horne, Jared, Stewart, Suiter Proof
Horne 110-117 Proof
Various B.L.M. Forms

RECEIVED
B.L.M. AZ STATE OFFICE

NOV 29 1985

B.L.M.
PHOENIX, ARIZONA

RECORDING REQUESTED
BY & MAIL TO

James A. Briscoe, Agent
5701 E. Glenn St., #120
Tucson, Arizona 85712

PROOF OF LABOR

STATE OF Arizona... }
COUNTY OF Pima..... } ss

BEFORE ME, personally appeared James A. Briscoe, President, James A. Briscoe & Associates, Inc., an Arizona Corporation, who, being duly sworn, says: My current address is 5701 East Glenn St., #120, Tucson, Arizona 85712, my current residence is as above. Certain labor and/or improvements required by law were performed or made on or for the benefit of the following lode mining claim(s), (which together comprise a group of non-contiguous claims) located in the Tombstone Mining District of Cochise County, Arizona, in the mining assessment work year ending on September 1, 1985 as follows:

Name of Claim (in full)	Mining Records Original Location Book Page	Mining Records Original Location Book Page
T.S. Lode Claim Group (see Attachment 1)		

The work performed and/or improvements made consisted of the following:

Technical studies including geological, geochemical and geophysical surveys, see Attachment 2.

The total fair and reasonable value thereof was at least \$53,000.00 and the amount and value thereof on or for the benefit of each claim was \$100 or more. The name and address of the person who performed the labor or made the improvements, as known to me, are: All work was performed by or for James A. Briscoe & Associates, Inc. 5701 East Glenn Street, #120, Tucson, Arizona 85712, Phone: (602) 721-1375, under the direction of James A. Briscoe, Registered Professional Geologist, State of California #518 and Arizona #9424, Owner of the firm. (For others performing work see Attachment 2).

The undersigned, acting as agent for the mining claim owner(s) whose address(es) is(are):

NAME	CURRENT MAILING ADDRESS
James A. Briscoe & Associates, Inc.	5701 E. Glenn St., #120 Tucson, Arizona 85712

The above listed claims are held and claimed by the owner(s) for the valuable minerals contained therein.

James A. Briscoe & Associates, Inc. (Agent)

By James A. Briscoe
James A. Briscoe, President

SUBSCRIBED AND SWORN TO before me by James A. Briscoe known to me to be the President of the corporation performing work described herein above, and that executed the within instrument on behalf of the above named owner on this 21 day of October, 1985.

IN WITNESS WHEREOF I have hereunto set my hand and affixed my official seal

M. Susan Porter
Notary Signature

a Notary Public in and for said County and State

My Commission Expires: August 6, 1989

OFFICIAL SEAL
M. SUSAN PORTER
Notary Public -- State of AZ
PIMA COUNTY
My Comm. Expires Aug. 6, 1989



FEE # 851021058
OFFICIAL RECORDS
COCHISE COUNTY
DATE 10/22/85 HOUR 8

RECEIVED
B.I.M. AZ STATE OFFICE

NOV 29 1985

6:45 AM
PHOENIX, ARIZONA

REQUEST OF
J A BRISCOE & ASSOC
CHRISTINE RHODES-RECORDER
FEE : 15.00 PAGES : 15

TOMBSTONE PROJECT - MASTER CLAIM LIST
 LODE MINING CLAIMS
 COCHISE COUNTY, ARIZONA
 CLAIMS LOCATED SEPTEMBER, 1981 & FEBRUARY, 1982

CLAIM NAME/ NUMBER	BOOK	PAGE	B.L.M. SERIAL NUMBER	LEGAL	SECTION	TOWN- SHIP	RANGE	MERIDIAN
T.S.# 1	1546	357	A-MC- 141709	NE1/4	7	20S.	21E.	G. & S. R. B. M.
				NW1/4	7	20S.	21E.	G. & S. R. B. M.
				SE1/4	7	20S.	21E.	G. & S. R. B. M.
				SW1/4	7	20S.	21E.	G. & S. R. B. M.
T.S.# 2	1546	359	A-MC- 141710	NE1/4	7	20S.	21E.	G. & S. R. B. M.
T.S.# 3	1546	361	A-MC- 141711	NE1/4	7	20S.	21E.	G. & S. R. B. M.
T.S.# 4	1546	363	A-MC- 141712	NW1/4	7	20S.	21E.	G. & S. R. B. M.
T.S.# 5	1546	365	A-MC- 141713	NE1/4	7	20S.	21E.	G. & S. R. B. M.
T.S.# 6	1546	367	A-MC- 141714	NW1/4	7	20S.	21E.	G. & S. R. B. M.
T.S.# 7	1546	369	A-MC- 141715	NE1/4	7	20S.	21E.	G. & S. R. B. M.
T.S.# 8	1546	370	A-MC- 141716	NW1/4	7	20S.	21E.	G. & S. R. B. M.
T.S.# 9	1546	371	A-MC- 141717	NE1/4	7	20S.	21E.	G. & S. R. B. M.
				SE1/4	6	20S.	21E.	G. & S. R. B. M.
				SW1/4	6	20S.	21E.	G. & S. R. B. M.
				NE1/4	7	20S.	21E.	G. & S. R. B. M.
T.S.# 10	1546	372	A-MC- 141718	SE1/4	6	20S.	21E.	G. & S. R. B. M.
T.S.# 11	1546	373	A-MC- 141719	NE1/4	7	20S.	21E.	G. & S. R. B. M.
				SE1/4	6	20S.	21E.	G. & S. R. B. M.
T.S.# 12	1546	374	A-MC- 141720	SW1/4	6	20S.	21E.	G. & S. R. B. M.
T.S.# 13	1546	375	A-MC- 141721	SE1/4	6	20S.	21E.	G. & S. R. B. M.
				SW1/4	6	20S.	21E.	G. & S. R. B. M.
T.S.# 14	1546	376	A-MC- 141722	SE1/4	6	20S.	21E.	G. & S. R. B. M.
T.S.# 15	1546	377	A-MC- 141723	SE1/4	6	20S.	21E.	G. & S. R. B. M.
				SW1/4	6	20S.	21E.	G. & S. R. B. M.
T.S.# 16	1546	378	A-MC- 141724	SE1/4	6	20S.	21E.	G. & S. R. B. M.
T.S.# 17	1546	379	A-MC- 141725	SE1/4	6	20S.	21E.	G. & S. R. B. M.
				SW1/4	6	20S.	21E.	G. & S. R. B. M.
T.S.# 18	1546	380	A-MC- 141726	SE1/4	6	20S.	21E.	G. & S. R. B. M.
T.S.# 19	1546	381	A-MC- 141727	NW1/4	6	20S.	21E.	G. & S. R. B. M.
				SW1/4	6	20S.	21E.	G. & S. R. B. M.
T.S.# 20	1546	382	A-MC- 141728	NW1/4	6	20S.	21E.	G. & S. R. B. M.
T.S.# 21	1546	383	A-MC- 141729	NW1/4	6	20S.	21E.	G. & S. R. B. M.
				SW1/4	6	20S.	21E.	G. & S. R. B. M.
T.S.# 22	1546	384	A-MC- 141730	NW1/4	6	20S.	21E.	G. & S. R. B. M.
T.S.# 23	1546	385	A-MC- 141731	NW1/4	6	20S.	21E.	G. & S. R. B. M.
				SW1/4	6	20S.	21E.	G. & S. R. B. M.
T.S.# 24	1546	386	A-MC- 141732	NW1/4	6	20S.	21E.	G. & S. R. B. M.
T.S.# 25	1546	387	A-MC- 141733	NW1/4	6	20S.	21E.	G. & S. R. B. M.
				SW1/4	6	20S.	21E.	G. & S. R. B. M.
T.S.# 26	1546	388	A-MC- 141734	NW1/4	6	20S.	21E.	G. & S. R. B. M.
T.S.# 27	1546	389	A-MC- 141735	SW1/4	6	20S.	21E.	G. & S. R. B. M.
				SE1/4	5	20S.	21E.	G. & S. R. B. M.
				NW1/4	8	20S.	21E.	G. & S. R. B. M.
T.S.# 28	1546	390	A-MC- 141736	NE1/4	5	20S.	21E.	G. & S. R. B. M.
				SE1/4	5	20S.	21E.	G. & S. R. B. M.
T.S.# 29	1546	391	A-MC- 141737	SW1/4	5	20S.	21E.	G. & S. R. B. M.
				SE1/4	5	20S.	21E.	G. & S. R. B. M.
T.S.# 30	1546	392	A-MC- 141738	NE1/4	5	20S.	21E.	G. & S. R. B. M.
T.S.# 31	1546	393	A-MC- 141739	SE1/4	5	20S.	21E.	G. & S. R. B. M.
				SE1/4	5	20S.	21E.	G. & S. R. B. M.
T.S.# 32	1546	394	A-MC- 141740	NE1/4	5	20S.	21E.	G. & S. R. B. M.
T.S.# 33	1546	395	A-MC- 141741	SE1/4	5	20S.	21E.	G. & S. R. B. M.
				SE1/4	5	20S.	21E.	G. & S. R. B. M.
T.S.# 34	1546	396	A-MC- 141742	NE1/4	5	20S.	21E.	G. & S. R. B. M.
T.S.# 35	1546	397	A-MC- 141743	SE1/4	5	20S.	21E.	G. & S. R. B. M.
				SW1/4	4	20S.	21E.	G. & S. R. B. M.
				SE1/4	5	20S.	21E.	G. & S. R. B. M.
				NE1/4	8	20S.	21E.	G. & S. R. B. M.
T.S.# 36	1546	398	A-MC- 141744	NW1/4	9	20S.	21E.	G. & S. R. B. M.
				SW1/4	4	20S.	21E.	G. & S. R. B. M.
T.S.# 37	1546	399	A-MC- 141745	SE1/4	5	20S.	21E.	G. & S. R. B. M.
				SW1/4	4	20S.	21E.	G. & S. R. B. M.
T.S.# 38	1546	400	A-MC- 141746	NW1/4	9	20S.	21E.	G. & S. R. B. M.
T.S.# 39	1546	401	A-MC- 141747	SW1/4	4	20S.	21E.	G. & S. R. B. M.
				NW1/4	9	20S.	21E.	G. & S. R. B. M.
T.S.# 40	1546	402	A-MC- 141748	SW1/4	4	20S.	21E.	G. & S. R. B. M.
T.S.# 41	1546	403	A-MC- 141749	SW1/4	4	20S.	21E.	G. & S. R. B. M.
				NW1/4	9	20S.	21E.	G. & S. R. B. M.
T.S.# 42	1546	404	A-MC- 141750	SW1/4	4	20S.	21E.	G. & S. R. B. M.
T.S.# 43	1546	405	A-MC- 141751	NW1/4	5	20S.	21E.	G. & S. R. B. M.
				SW1/4	5	20S.	21E.	G. & S. R. B. M.
T.S.# 44	1546	406	A-MC- 141752	NW1/4	5	20S.	21E.	G. & S. R. B. M.
T.S.# 45	1546	407	A-MC- 141753	NW1/4	5	20S.	21E.	G. & S. R. B. M.
				SW1/4	5	20S.	21E.	G. & S. R. B. M.
T.S.# 46	1546	408	A-MC- 141754	NW1/4	5	20S.	21E.	G. & S. R. B. M.
T.S.# 47	1546	409	A-MC- 141755	NW1/4	5	20S.	21E.	G. & S. R. B. M.
				SW1/4	5	20S.	21E.	G. & S. R. B. M.
T.S.# 48	1546	410	A-MC- 141756	NW1/4	5	20S.	21E.	G. & S. R. B. M.
T.S.# 49	1546	411	A-MC- 141757	NW1/4	5	20S.	21E.	G. & S. R. B. M.
				SW1/4	5	20S.	21E.	G. & S. R. B. M.
T.S.# 50	1546	412	A-MC- 141758	NW1/4	5	20S.	21E.	G. & S. R. B. M.

RECEIVED
 NOV 29 1985
 11:45 A.M.
 PHOENIX, ARIZONA

TOMBSTONE PROJECT - MASTER CLAIM LIST
 LOPE MINING CLAIMS
 COCHISE COUNTY, ARIZONA
 CLAIMS LOCATED SEPTEMBER, 1981 & FEBRUARY, 1982

CLAIM NAME/ NUMBER	BOOK	PAGE	B. L. M. SERIAL NUMBER	LEGAL	SECTION	TOWN- SHIP	RANGE	MERIDIAN
T.S.# 51	1546	413	A-MC- 141759	NE1/4	5	20S.	21E.	G. & S. R. B. M.
				NW1/4	5	20S.	21E.	G. & S. R. B. M.
				SE1/4	5	20S.	21E.	G. & S. R. B. M.
				SW1/4	5	20S.	21E.	G. & S. R. B. M.
T.S.# 52	1546	414	A-MC- 141760	NE1/4	5	20S.	21E.	G. & S. R. B. M.
				NW1/4	5	20S.	21E.	G. & S. R. B. M.
T.S.# 53	1546	415	A-MC- 141761	NE1/4	5	20S.	21E.	G. & S. R. B. M.
				SE1/4	5	20S.	21E.	G. & S. R. B. M.
T.S.# 54	1546	416	A-MC- 141762	NE1/4	5	20S.	21E.	G. & S. R. B. M.
T.S.# 55	1546	417	A-MC- 141763	NE1/4	5	20S.	21E.	G. & S. R. B. M.
				SE1/4	5	20S.	21E.	G. & S. R. B. M.
T.S.# 56	1546	418	A-MC- 141764	NE1/4	5	20S.	21E.	G. & S. R. B. M.
T.S.# 57	1546	419	A-MC- 141765	NE1/4	5	20S.	21E.	G. & S. R. B. M.
				SE1/4	5	20S.	21E.	G. & S. R. B. M.
T.S.# 58	1546	420	A-MC- 141766	NE1/4	5	20S.	21E.	G. & S. R. B. M.
T.S.# 59	1546	421	A-MC- 141767	NW1/4	4	20S.	21E.	G. & S. R. B. M.
				SW1/4	4	20S.	21E.	G. & S. R. B. M.
				NE1/4	5	20S.	21E.	G. & S. R. B. M.
T.S.# 60	1546	422	A-MC- 141768	NW1/4	4	20S.	21E.	G. & S. R. B. M.
				NE1/4	5	20S.	21E.	G. & S. R. B. M.
T.S.# 61	1546	423	A-MC- 141769	NW1/4	4	20S.	21E.	G. & S. R. B. M.
				SW1/4	4	20S.	21E.	G. & S. R. B. M.
T.S.# 62	1546	424	A-MC- 141770	NW1/4	4	20S.	21E.	G. & S. R. B. M.
T.S.# 63	1546	425	A-MC- 141771	NW1/4	4	20S.	21E.	G. & S. R. B. M.
				SW1/4	4	20S.	21E.	G. & S. R. B. M.
T.S.# 63-A	1546	426	A-MC- 141772	NW1/4	4	20S.	21E.	G. & S. R. B. M.
T.S.# 64	1546	427	A-MC- 141773	SE1/4	31	19S.	21E.	G. & S. R. B. M.
				NE1/4	6	20S.	21E.	G. & S. R. B. M.
T.S.# 65	1546	428	A-MC- 141774	SE1/4	31	19S.	21E.	G. & S. R. B. M.
				SW1/4	31	19S.	21E.	G. & S. R. B. M.
				NE1/4	6	20S.	21E.	G. & S. R. B. M.
				NW1/4	6	20S.	21E.	G. & S. R. B. M.
T.S.# 66	1546	429	A-MC- 141775	SE1/4	31	19S.	21E.	G. & S. R. B. M.
T.S.# 67	1546	430	A-MC- 141776	SE1/4	31	19S.	21E.	G. & S. R. B. M.
				SW1/4	31	19S.	21E.	G. & S. R. B. M.
T.S.# 68	1546	431	A-MC- 141777	SE1/4	31	19S.	21E.	G. & S. R. B. M.
T.S.# 69	1546	432	A-MC- 141778	SE1/4	31	19S.	21E.	G. & S. R. B. M.
				SW1/4	31	19S.	21E.	G. & S. R. B. M.
T.S.# 70	1546	433	A-MC- 141779	SE1/4	31	19S.	21E.	G. & S. R. B. M.
T.S.# 71	1546	434	A-MC- 141780	SE1/4	31	19S.	21E.	G. & S. R. B. M.
				SW1/4	31	19S.	21E.	G. & S. R. B. M.
T.S.# 72	1546	435	A-MC- 141781	NE1/4	31	19S.	21E.	G. & S. R. B. M.
				SE1/4	31	19S.	21E.	G. & S. R. B. M.
T.S.# 73	1546	436	A-MC- 141782	NE1/4	31	19S.	21E.	G. & S. R. B. M.
				SE1/4	31	19S.	21E.	G. & S. R. B. M.
				NW1/4	31	19S.	21E.	G. & S. R. B. M.
				SW1/4	31	19S.	21E.	G. & S. R. B. M.
T.S.# 74	1546	437	A-MC- 141783	NE1/4	31	19S.	21E.	G. & S. R. B. M.
T.S.# 75	1546	438	A-MC- 141784	NE1/4	31	19S.	21E.	G. & S. R. B. M.
				NW1/4	31	19S.	21E.	G. & S. R. B. M.
T.S.# 76	1546	439	A-MC- 141785	NE1/4	31	19S.	21E.	G. & S. R. B. M.
T.S.# 77	1546	440	A-MC- 141786	NE1/4	31	19S.	21E.	G. & S. R. B. M.
				NW1/4	31	19S.	21E.	G. & S. R. B. M.
T.S.# 78	1546	441	A-MC- 141787	NE1/4	31	19S.	21E.	G. & S. R. B. M.
T.S.# 79	1546	442	A-MC- 141788	NE1/4	31	19S.	21E.	G. & S. R. B. M.
				NW1/4	31	19S.	21E.	G. & S. R. B. M.
T.S.# 80	1546	443	A-MC- 141789	NE1/4	31	19S.	21E.	G. & S. R. B. M.
T.S.# 81	1546	444	A-MC- 141790	NE1/4	31	19S.	21E.	G. & S. R. B. M.
				NW1/4	31	19S.	21E.	G. & S. R. B. M.
T.S.# 82	1546	445	A-MC- 141791	SW1/4	33	19S.	23E.	G. & S. R. B. M.
T.S.# 83	1546	446	A-MC- 141792	SW1/4	31	19S.	23E.	G. & S. R. B. M.
T.S.# 84	1546	447	A-MC- 141793	SW1/4	31	19S.	23E.	G. & S. R. B. M.
T.S.# 85	1546	448	A-MC- 141794	SW1/4	31	19S.	23E.	G. & S. R. B. M.
T.S.# 86	1546	449	A-MC- 141795	SW1/4	31	19S.	23E.	G. & S. R. B. M.
T.S.# 87	1546	450	A-MC- 141796	NW1/4	31	19S.	23E.	G. & S. R. B. M.
				SW1/4	31	19S.	23E.	G. & S. R. B. M.
T.S.# 88	1546	451	A-MC- 141797	NW1/4	31	19S.	23E.	G. & S. R. B. M.
T.S.# 89	1546	452	A-MC- 141798	NW1/4	31	19S.	23E.	G. & S. R. B. M.
T.S.# 90	1546	453	A-MC- 141799	NW1/4	31	19S.	23E.	G. & S. R. B. M.
T.S.# 91	1546	454	A-MC- 141800	NW1/4	31	19S.	23E.	G. & S. R. B. M.
				SW1/4	30	19S.	23E.	G. & S. R. B. M.
T.S.# 92	1546	455	A-MC- 141801	SE1/4	31	19S.	23E.	G. & S. R. B. M.
				SW1/4	31	19S.	23E.	G. & S. R. B. M.
T.S.# 93	1546	456	A-MC- 141802	SW1/4	31	19S.	23E.	G. & S. R. B. M.
T.S.# 94	1546	457	A-MC- 141803	SE1/4	31	19S.	23E.	G. & S. R. B. M.
				SW1/4	31	19S.	23E.	G. & S. R. B. M.
T.S.# 95	1546	458	A-MC- 141804	SW1/4	31	19S.	23E.	G. & S. R. B. M.
T.S.# 96	1546	459	A-MC- 141805	SE1/4	31	19S.	23E.	G. & S. R. B. M.
				SW1/4	31	19S.	23E.	G. & S. R. B. M.
T.S.# 97	1546	460	A-MC- 141806	SW1/4	31	19S.	23E.	G. & S. R. B. M.
T.S.# 98	1546	461	A-MC- 141807	SE1/4	31	19S.	23E.	G. & S. R. B. M.
				SW1/4	31	19S.	23E.	G. & S. R. B. M.
T.S.# 99	1546	462	A-MC- 141808	SW1/4	31	19S.	23E.	G. & S. R. B. M.
T.S.# 100	1546	463	A-MC- 141809	NE1/4	31	19S.	23E.	G. & S. R. B. M.
				NW1/4	31	19S.	23E.	G. & S. R. B. M.
				SE1/4	31	19S.	23E.	G. & S. R. B. M.
				SW1/4	31	19S.	23E.	G. & S. R. B. M.

141759-
141809

BLM. ACCEPTANCE
 NOV 29 1985
 PHOENIX, ARIZONA

TOMBSTONE PROJECT - MASTER CLAIM LIST
 LOPE MINING CLAIMS
 COCHISE COUNTY, ARIZONA
 CLAIMS LOCATED SEPTEMBER, 1981 & FEBRUARY, 1982

CLAIM NAME/ NUMBER	BOOK	PAGE	B.L.M. SERIAL NUMBER	LEGAL	SECTION	TOWN- SHIP	RANGE	MERIDIAN
T.S.# 101	1546	464	A-MC- 141810	NW1/4	31	19S.	23E.	G. & S. R. B. M.
T.S.# 102	1546	465	A-MC- 141811	SW1/4	31	19S.	23E.	G. & S. R. B. M.
T.S.# 103	1546	466	A-MC- 141812	NE1/4	31	19S.	23E.	G. & S. R. B. M.
T.S.# 104	1546	467	A-MC- 141813	NW1/4	31	19S.	23E.	G. & S. R. B. M.
T.S.# 105	1546	468	A-MC- 141814	NE1/4	31	19S.	23E.	G. & S. R. B. M.
T.S.# 106	1546	469	A-MC- 141815	NW1/4	31	19S.	23E.	G. & S. R. B. M.
T.S.# 107	1546	470	A-MC- 141816	NE1/4	31	19S.	23E.	G. & S. R. B. M.
T.S.# 108	1546	471	A-MC- 141817	NW1/4	31	19S.	23E.	G. & S. R. B. M.
T.S.# 109	1546	472	A-MC- 141818	SE1/4	30	19S.	23E.	G. & S. R. B. M.
T.S.# 110	1546	473	A-MC- 141819	SW1/4	30	19S.	23E.	G. & S. R. B. M.
T.S.# 111	1546	474	A-MC- 141820	NW1/4	31	19S.	23E.	G. & S. R. B. M.
T.S.# 112	1546	475	A-MC- 141821	SE1/4	31	19S.	23E.	G. & S. R. B. M.
T.S.# 113	1546	476	A-MC- 141822	SW1/4	31	19S.	23E.	G. & S. R. B. M.
T.S.# 114	1546	477	A-MC- 141823	NW1/4	31	19S.	23E.	G. & S. R. B. M.
T.S.# 115	1546	478	A-MC- 141824	SE1/4	31	19S.	23E.	G. & S. R. B. M.
T.S.# 116	1546	479	A-MC- 141825	NE1/4	31	19S.	23E.	G. & S. R. B. M.
T.S.# 117	1546	480	A-MC- 141826	NE1/4	31	19S.	23E.	G. & S. R. B. M.
T.S.# 118	1546	481	A-MC- 141827	NE1/4	31	19S.	23E.	G. & S. R. B. M.
T.S.# 119	1546	482	A-MC- 141828	SE1/4	30	19S.	23E.	G. & S. R. B. M.
T.S.# 120	1546	483	A-MC- 141829	NW1/4	6	20S.	22E.	G. & S. R. B. M.
T.S.# 121	1546	484	A-MC- 141830	SW1/4	6	20S.	22E.	G. & S. R. B. M.
T.S.# 122	1546	485	A-MC- 141831	NW1/4	6	20S.	22E.	G. & S. R. B. M.
T.S.# 123	1546	486	A-MC- 141832	NW1/4	6	20S.	22E.	G. & S. R. B. M.
T.S.# 124	1546	487	A-MC- 141833	NW1/4	6	20S.	22E.	G. & S. R. B. M.
T.S.# 125	1546	488	A-MC- 141834	NE1/4	1	20S.	22E.	G. & S. R. B. M.
T.S.# 126	1546	489	A-MC- 141835	NE1/4	13	20S.	22E.	G. & S. R. B. M.
T.S.# 127	1546	490	A-MC- 141836	NE1/4	13	20S.	22E.	G. & S. R. B. M.
T.S.# 128	1546	491	A-MC- 141837	SE1/4	12	20S.	22E.	G. & S. R. B. M.
T.S.# 129	1546	492	A-MC- 141838	NE1/4	12	20S.	22E.	G. & S. R. B. M.
T.S.# 130	1546	493	A-MC- 141839	SW1/4	12	20S.	22E.	G. & S. R. B. M.
T.S.# 131	1546	494	A-MC- 141840	SE1/4	12	20S.	22E.	G. & S. R. B. M.
T.S.# 132	1546	495	A-MC- 141841	SW1/4	12	20S.	22E.	G. & S. R. B. M.
T.S.# 133	1546	496	A-MC- 141842	SE1/4	12	20S.	22E.	G. & S. R. B. M.
T.S.# 134	1546	497	A-MC- 141843	SW1/4	12	20S.	22E.	G. & S. R. B. M.
T.S.# 135	1546	498	A-MC- 141844	SE1/4	12	20S.	22E.	G. & S. R. B. M.
T.S.# 136	1546	499	A-MC- 141845	NE1/4	12	20S.	22E.	G. & S. R. B. M.
T.S.# 137	1546	500	A-MC- 141846	NE1/4	12	20S.	22E.	G. & S. R. B. M.
T.S.# 138	1546	501	A-MC- 141847	NW1/4	12	20S.	22E.	G. & S. R. B. M.
T.S.# 139	1546	502	A-MC- 141848	NE1/4	12	20S.	22E.	G. & S. R. B. M.
T.S.# 140	1546	503	A-MC- 141849	NW1/4	12	20S.	22E.	G. & S. R. B. M.
T.S.# 141	1546	504	A-MC- 141850	NE1/4	12	20S.	22E.	G. & S. R. B. M.
T.S.# 142	1546	505	A-MC- 141851	NE1/4	12	20S.	22E.	G. & S. R. B. M.
T.S.# 143	1546	506	A-MC- 141852	NE1/4	12	20S.	22E.	G. & S. R. B. M.
T.S.# 144	1546	507	A-MC- 141853	NW1/4	12	20S.	22E.	G. & S. R. B. M.
T.S.# 145	1546	508	A-MC- 141854	NE1/4	12	20S.	22E.	G. & S. R. B. M.
T.S.# 146	1546	509	A-MC- 141855	SE1/4	1	20S.	22E.	G. & S. R. B. M.
T.S.# 147	1546	510	A-MC- 141856	NE1/4	12	20S.	22E.	G. & S. R. B. M.
T.S.# 148	1546	511	A-MC- 141857	SE1/4	1	20S.	22E.	G. & S. R. B. M.
T.S.# 149	1546	512	A-MC- 141858	SW1/4	1	20S.	22E.	G. & S. R. B. M.
T.S.# 150	1546	513	A-MC- 141859	SE1/4	1	20S.	22E.	G. & S. R. B. M.
T.S.# 151	1546	514	A-MC- 141860	SE1/4	1	20S.	22E.	G. & S. R. B. M.
T.S.# 152	1546	515	A-MC- 141861	SW1/4	1	20S.	22E.	G. & S. R. B. M.

141810-141861

RECEIVED
 M. AZ STATE OFFICE
 NOV 29 1985

07:45 A.M.
 PHOENIX, ARIZONA

TOMBSTONE PROJECT - MASTER CLAIM LIST
LODE MINING CLAIMS
COCHISE COUNTY, ARIZONA
CLAIMS LOCATED SEPTEMBER, 1981 & FEBRUARY, 1982

CLAIM NAME/ NUMBER	BOOK	PAGE	B.L.M. SERIAL NUMBER	LEGAL	SECTION	TOWN- SHIP	RANGE	MERIDIAN
T.S.# 153	1546	516	A-MC- 141862	NE1/4	1	20S.	22E.	G.&S.R.B.M.
				NW1/4	1	20S.	22E.	G.&S.R.B.M.
				SE1/4	1	20S.	22E.	G.&S.R.B.M.
				SW1/4	1	20S.	22E.	G.&S.R.B.M.
T.S.# 154	1546	517	A-MC- 141863	NE1/4	1	20S.	22E.	G.&S.R.B.M.
				SE1/4	1	20S.	22E.	G.&S.R.B.M.
T.S.# 155	1546	518	A-MC- 141864	NE1/4	1	20S.	22E.	G.&S.R.B.M.
				NW1/4	1	20S.	22E.	G.&S.R.B.M.
T.S.# 156	1546	519	A-MC- 141865	NE1/4	1	20S.	22E.	G.&S.R.B.M.
T.S.# 157	1546	520	A-MC- 141866	NE1/4	1	20S.	22E.	G.&S.R.B.M.
				NW1/4	1	20S.	22E.	G.&S.R.B.M.
T.S.# 158	1546	521	A-MC- 141867	NE1/4	1	20S.	22E.	G.&S.R.B.M.
T.S.# 159	1546	522	A-MC- 141868	NE1/4	1	20S.	22E.	G.&S.R.B.M.
				NW1/4	1	20S.	22E.	G.&S.R.B.M.
T.S.# 160	1546	523	A-MC- 141869	NE1/4	1	20S.	22E.	G.&S.R.B.M.
T.S.# 161	1546	524	A-MC- 141870	NE1/4	1	20S.	22E.	G.&S.R.B.M.
				NW1/4	1	20S.	22E.	G.&S.R.B.M.
T.S.# 162	1546	525	A-MC- 141871	NE1/4	1	20S.	22E.	G.&S.R.B.M.
T.S.# 163	1546	526	A-MC- 141872	SW1/4	1	20S.	22E.	G.&S.R.B.M.
				NW1/4	12	20S.	22E.	G.&S.R.B.M.
T.S.# 164	1546	527	A-MC- 141873	SW1/4	1	20S.	22E.	G.&S.R.B.M.
T.S.# 165	1546	528	A-MC- 141874	SW1/4	1	20S.	22E.	G.&S.R.B.M.
				SE1/4	2	20S.	22E.	G.&S.R.B.M.
T.S.# 166	1546	529	A-MC- 141875	SW1/4	1	20S.	22E.	G.&S.R.B.M.
T.S.# 167	1546	530	A-MC- 141876	SW1/4	1	20S.	22E.	G.&S.R.B.M.
				SE1/4	2	20S.	22E.	G.&S.R.B.M.
T.S.# 168	1546	531	A-MC- 141877	SW1/4	1	20S.	22E.	G.&S.R.B.M.
T.S.# 169	1546	532	A-MC- 141878	SW1/4	1	20S.	22E.	G.&S.R.B.M.
				SE1/4	2	20S.	22E.	G.&S.R.B.M.
T.S.# 170	1546	533	A-MC- 141879	NW1/4	1	20S.	22E.	G.&S.R.B.M.
				SW1/4	1	20S.	22E.	G.&S.R.B.M.
T.S.# 171	1546	534	A-MC- 141880	NW1/4	1	20S.	22E.	G.&S.R.B.M.
				SW1/4	1	20S.	22E.	G.&S.R.B.M.
				NE1/4	2	20S.	22E.	G.&S.R.B.M.
				SE1/4	2	20S.	22E.	G.&S.R.B.M.
T.S.# 172	1546	535	A-MC- 141881	NW1/4	1	20S.	22E.	G.&S.R.B.M.
T.S.# 173	1546	536	A-MC- 141882	NW1/4	1	20S.	22E.	G.&S.R.B.M.
				NE1/4	2	20S.	22E.	G.&S.R.B.M.
T.S.# 174	1546	537	A-MC- 141883	NW1/4	1	20S.	22E.	G.&S.R.B.M.
T.S.# 175	1546	538	A-MC- 141884	NW1/4	1	20S.	22E.	G.&S.R.B.M.
				NE1/4	2	20S.	22E.	G.&S.R.B.M.
T.S.# 176	1546	539	A-MC- 141885	NW1/4	1	20S.	22E.	G.&S.R.B.M.
T.S.# 177	1546	540	A-MC- 141886	NW1/4	1	20S.	22E.	G.&S.R.B.M.
				NE1/4	2	20S.	22E.	G.&S.R.B.M.
T.S.# 178	1546	541	A-MC- 141887	NW1/4	1	20S.	22E.	G.&S.R.B.M.
T.S.# 179	1546	542	A-MC- 141888	NW1/4	1	20S.	22E.	G.&S.R.B.M.
				NE1/4	2	20S.	22E.	G.&S.R.B.M.
T.S.# 180	1546	543	A-MC- 141889	SE1/4	21	21S.	22E.	G.&S.R.B.M.
				NE1/4	28	21S.	22E.	G.&S.R.B.M.
T.S.# 181	1546	544	A-MC- 141890	SE1/4	21	21S.	22E.	G.&S.R.B.M.
				NE1/4	21	21S.	22E.	G.&S.R.B.M.
T.S.# 182	1546	545	A-MC- 141891	SE1/4	21	21S.	22E.	G.&S.R.B.M.
				NE1/4	28	21S.	22E.	G.&S.R.B.M.
T.S.# 183	1546	546	A-MC- 141892	SE1/4	21	21S.	22E.	G.&S.R.B.M.
				NE1/4	21	21S.	22E.	G.&S.R.B.M.
T.S.# 184	1546	547	A-MC- 141893	SE1/4	21	21S.	22E.	G.&S.R.B.M.
				NE1/4	28	21S.	22E.	G.&S.R.B.M.
T.S.# 185	1546	548	A-MC- 141894	SE1/4	21	21S.	22E.	G.&S.R.B.M.
				NE1/4	21	21S.	22E.	G.&S.R.B.M.
T.S.# 186	1546	549	A-MC- 141895	SE1/4	21	21S.	22E.	G.&S.R.B.M.
				NE1/4	28	21S.	22E.	G.&S.R.B.M.
T.S.# 187	1546	550	A-MC- 141896	SE1/4	21	21S.	22E.	G.&S.R.B.M.
				NE1/4	21	21S.	22E.	G.&S.R.B.M.
T.S.# 188	1546	551	A-MC- 141897	SE1/4	21	21S.	22E.	G.&S.R.B.M.
				SW1/4	21	21S.	22E.	G.&S.R.B.M.
				NE1/4	28	21S.	22E.	G.&S.R.B.M.
T.S.# 189	1546	552	A-MC- 141898	SE1/4	21	21S.	22E.	G.&S.R.B.M.
				SW1/4	21	21S.	22E.	G.&S.R.B.M.
				NE1/4	21	21S.	22E.	G.&S.R.B.M.
				NW1/4	21	21S.	22E.	G.&S.R.B.M.
T.S.# 190	1546	553	A-MC- 141899	SW1/4	21	21S.	22E.	G.&S.R.B.M.
				NW1/4	28	21S.	22E.	G.&S.R.B.M.
T.S.# 191	1546	554	A-MC- 141900	SW1/4	21	21S.	22E.	G.&S.R.B.M.
				NW1/4	21	21S.	22E.	G.&S.R.B.M.
T.S.# 192	1546	555	A-MC- 141901	SW1/4	21	21S.	22E.	G.&S.R.B.M.
				NW1/4	28	21S.	22E.	G.&S.R.B.M.
T.S.# 193	1546	556	A-MC- 141902	SW1/4	21	21S.	22E.	G.&S.R.B.M.
				NW1/4	21	21S.	22E.	G.&S.R.B.M.
T.S.# 194	1546	557	A-MC- 141903	SW1/4	21	21S.	22E.	G.&S.R.B.M.
				NW1/4	28	21S.	22E.	G.&S.R.B.M.
T.S.# 195	1546	558	A-MC- 141904	SW1/4	21	21S.	22E.	G.&S.R.B.M.
				NW1/4	21	21S.	22E.	G.&S.R.B.M.
T.S.# 196	1546	559	A-MC- 141905	SW1/4	21	21S.	22E.	G.&S.R.B.M.
				SE1/4	28	21S.	22E.	G.&S.R.B.M.
				NW1/4	29	21S.	22E.	G.&S.R.B.M.
				NE1/4	29	21S.	22E.	G.&S.R.B.M.

141862-
141905

RECEIVED
AZ STATE OFFICE
NOV 29 1985

02:45 A.M.
PHOENIX, ARIZONA

TOMBSTONE PROJECT - MASTER CLAIM LIST
LODE MINING CLAIMS
COCHISE COUNTY, ARIZONA
CLAIMS LOCATED SEPTEMBER 1981 & FEBRUARY, 1982

CLAIM NAME/ NUMBER	BOOK	PAGE	B.L.M. SERIAL NUMBER	LEGAL	SECTION	TOWN- SHIP	RANGE	MERIDIAN
T.S.# 197	1546	560	A-MC- 141906	SW1/4	21	21S	22E	G.G.S.R.B.M.
				NW1/4	21	21S	22E	G.G.S.R.B.M.
				SE1/4	20	21S	22E	G.G.S.R.B.M.
T.S.# 198	1546	561	A-MC- 141907	NE1/4	20	21S	22E	G.G.S.R.B.M.
T.S.# 199	1546	562	A-MC- 141908	SE1/4	20	21S	22E	G.G.S.R.B.M.
T.S.# 200	1546	563	A-MC- 141909	NE1/4	20	21S	22E	G.G.S.R.B.M.
T.S.# 201	1546	564	A-MC- 141910	SE1/4	20	21S	22E	G.G.S.R.B.M.
T.S.# 202	1546	565	A-MC- 141911	NE1/4	20	21S	22E	G.G.S.R.B.M.
T.S.# 203	1546	566	A-MC- 141912	SE1/4	20	21S	22E	G.G.S.R.B.M.
T.S.# 204	1546	567	A-MC- 141913	NE1/4	20	21S	22E	G.G.S.R.B.M.
T.S.# 205	1546	568	A-MC- 141914	SE1/4	20	21S	22E	G.G.S.R.B.M.
T.S.# 206	1546	569	A-MC- 141915	NE1/4	20	21S	22E	G.G.S.R.B.M.
				NW1/4	20	21S	22E	G.G.S.R.B.M.
				SE1/4	20	21S	22E	G.G.S.R.B.M.
T.S.# 207	1546	570	A-MC- 141916	SW1/4	20	21S	22E	G.G.S.R.B.M.
T.S.# 208	1546	571	A-MC- 141917	NE1/4	20	21S	22E	G.G.S.R.B.M.
T.S.# 209	1546	572	A-MC- 141918	NW1/4	20	21S	22E	G.G.S.R.B.M.
T.S.# 210	1546	573	A-MC- 141919	SW1/4	20	21S	22E	G.G.S.R.B.M.
T.S.# 211	1546	574	A-MC- 141920	NW1/4	20	21S	22E	G.G.S.R.B.M.
T.S.# 212	1546	575	A-MC- 141921	SW1/4	20	21S	22E	G.G.S.R.B.M.
T.S.# 213	1546	576	A-MC- 141922	NW1/4	20	21S	22E	G.G.S.R.B.M.
T.S.# 214	1546	577	A-MC- 141923	SW1/4	20	21S	22E	G.G.S.R.B.M.
T.S.# 215	1546	578	A-MC- 141924	NW1/4	20	21S	22E	G.G.S.R.B.M.
T.S.# 216	1546	579	A-MC- 141925	NE1/4	19	21S	22E	G.G.S.R.B.M.
				SE1/4	19	21S	22E	G.G.S.R.B.M.
				SW1/4	20	21S	22E	G.G.S.R.B.M.
T.S.# 217	1546	580	A-MC- 141926	NE1/4	19	21S	22E	G.G.S.R.B.M.
T.S.# 218	1546	581	A-MC- 141927	SE1/4	19	21S	22E	G.G.S.R.B.M.
T.S.# 219	1546	582	A-MC- 141928	NE1/4	19	21S	22E	G.G.S.R.B.M.
T.S.# 220	1546	583	A-MC- 141929	SE1/4	19	21S	22E	G.G.S.R.B.M.
T.S.# 221	1546	584	A-MC- 141930	NE1/4	19	21S	22E	G.G.S.R.B.M.
T.S.# 222	1546	585	A-MC- 141931	SE1/4	19	21S	22E	G.G.S.R.B.M.
T.S.# 223	1546	586	A-MC- 141932	NE1/4	19	21S	22E	G.G.S.R.B.M.
T.S.# 224	1546	587	A-MC- 141933	NW1/4	19	21S	22E	G.G.S.R.B.M.
				SE1/4	19	21S	22E	G.G.S.R.B.M.
T.S.# 225	1546	588	A-MC- 141934	SW1/4	20	21S	22E	G.G.S.R.B.M.
T.S.# 226	1546	589	A-MC- 141935	NW1/4	20	21S	22E	G.G.S.R.B.M.
T.S.# 227	1546	590	A-MC- 141936	NE1/4	20	21S	22E	G.G.S.R.B.M.
				NW1/4	20	21S	22E	G.G.S.R.B.M.
				SE1/4	19	21S	22E	G.G.S.R.B.M.
T.S.# 228	1546	591	A-MC- 141937	SW1/4	20	21S	22E	G.G.S.R.B.M.
T.S.# 229	1546	592	A-MC- 141938	NE1/4	30	21S	22E	G.G.S.R.B.M.
				SE1/4	19	21S	22E	G.G.S.R.B.M.
				NE1/4	30	21S	22E	G.G.S.R.B.M.
T.S.# 230	1546	593	A-MC- 141939	SW1/4	19	21S	22E	G.G.S.R.B.M.
T.S.# 231	1546	594	A-MC- 141940	SW1/4	19	21S	22E	G.G.S.R.B.M.
T.S.# 232	1546	595	A-MC- 141941	SW1/4	19	21S	22E	G.G.S.R.B.M.
T.S.# 233	1546	596	A-MC- 141942	SW1/4	19	21S	22E	G.G.S.R.B.M.
T.S.# 234	1546	597	A-MC- 141943	SW1/4	19	21S	22E	G.G.S.R.B.M.
T.S.# 235	1546	598	A-MC- 141944	NW1/4	19	21S	22E	G.G.S.R.B.M.
T.S.# 236	1546	599	A-MC- 141945	NW1/4	19	21S	22E	G.G.S.R.B.M.
T.S.# 237	1546	600	A-MC- 141946	NW1/4	19	21S	22E	G.G.S.R.B.M.
T.S.# 238	1547	1	A-MC- 141947	NW1/4	19	21S	22E	G.G.S.R.B.M.
				SW1/4	18	21S	22E	G.G.S.R.B.M.
T.S.# 239	1547	2	A-MC- 141948	SW1/4	19	21S	22E	G.G.S.R.B.M.
T.S.# 240	1547	3	A-MC- 141949	SW1/4	19	21S	22E	G.G.S.R.B.M.
T.S.# 241	1547	4	A-MC- 141950	NW1/4	21	21S	22E	G.G.S.R.B.M.
T.S.# 242	1547	5	A-MC- 141951	NW1/4	21	21S	22E	G.G.S.R.B.M.
T.S.# 243	1547	6	A-MC- 141952	NW1/4	21	21S	22E	G.G.S.R.B.M.
T.S.# 244	1547	7	A-MC- 141953	NW1/4	21	21S	22E	G.G.S.R.B.M.
T.S.# 245	1547	8	A-MC- 141954	NW1/4	21	21S	22E	G.G.S.R.B.M.
T.S.# 246	1547	9	A-MC- 141955	NE1/4	21	21S	22E	G.G.S.R.B.M.
				NW1/4	15	21S	22E	G.G.S.R.B.M.
T.S.# 247	1547	10	A-MC- 141956	SW1/4	15	21S	22E	G.G.S.R.B.M.
				SW1/4	17	21S	22E	G.G.S.R.B.M.
				SE1/4	18	21S	22E	G.G.S.R.B.M.
				NW1/4	17	21S	22E	G.G.S.R.B.M.
T.S.# 248	1547	11	A-MC- 141957	NE1/4	18	21S	22E	G.G.S.R.B.M.
T.S.# 249	1547	12	A-MC- 141958	SE1/4	17	21S	22E	G.G.S.R.B.M.
T.S.# 250	1547	13	A-MC- 141959	NE1/4	18	21S	22E	G.G.S.R.B.M.
				SE1/4	18	21S	22E	G.G.S.R.B.M.

141907-
141959

RECEIVED
AZ STATE OFFICE
NOV 29 1981

07:45 A.M.
PHOENIX, ARIZONA

TOMBSTONE PROJECT - MASTER CLAIM LIST
 LODE MINING CLAIMS
 COCHISE COUNTY, ARIZONA
 CLAIMS LOCATED SEPTEMBER, 1981 & FEBRUARY, 1982

CLAIM NAME/ NUMBER	BOOK	PAGE	B.L.M. SERIAL NUMBER	LEGAL	SECTION	TOWN- SHIP	RANGE	MERIDIAN
T.S.# 251	1547	14	A-MC- 141960	SE1/4	18	21S.	22E.	G.G.S.R.B.M.
T.S.# 252	1547	15	A-MC- 141961	NE1/4	18	21S.	22E.	G.G.S.R.B.M.
T.S.# 253	1547	16	A-MC- 141962	SE1/4	18	21S.	22E.	G.G.S.R.B.M.
T.S.# 254	1547	17	A-MC- 141963	NE1/4	18	21S.	22E.	G.G.S.R.B.M.
T.S.# 255	1547	18	A-MC- 141964	SE1/4	18	21S.	22E.	G.G.S.R.B.M.
T.S.# 256	1547	19	A-MC- 141965	NW1/4	18	21S.	22E.	G.G.S.R.B.M.
T.S.# 257	1547	20	A-MC- 141966	SE1/4	18	21S.	22E.	G.G.S.R.B.M.
T.S.# 258	1547	21	A-MC- 141967	SW1/4	18	21S.	22E.	G.G.S.R.B.M.
T.S.# 259	1547	22	A-MC- 141968	NE1/4	18	21S.	22E.	G.G.S.R.B.M.
T.S.# 260	1547	23	A-MC- 141969	NW1/4	18	21S.	22E.	G.G.S.R.B.M.
T.S.# 261	1547	24	A-MC- 141970	NE1/4	18	21S.	22E.	G.G.S.R.B.M.
T.S.# 262	1547	25	A-MC- 141971	NW1/4	18	21S.	22E.	G.G.S.R.B.M.
T.S.# 263	1547	26	A-MC- 141972	SE1/4	18	21S.	22E.	G.G.S.R.B.M.
T.S.# 264	1547	27	A-MC- 141973	NW1/4	1	20S.	21E.	G.G.S.R.B.M.
T.S.# 265	1547	28	A-MC- 141974	NE1/4	1	20S.	21E.	G.G.S.R.B.M.
T.S.# 266	1547	29	A-MC- 141975	NW1/4	1	20S.	21E.	G.G.S.R.B.M.
T.S.# 267	1547	30	A-MC- 141976	NE1/4	1	20S.	21E.	G.G.S.R.B.M.
T.S.# 268	1547	31	A-MC- 141977	NW1/4	1	20S.	21E.	G.G.S.R.B.M.
T.S.# 269	1547	32	A-MC- 141978	NE1/4	1	20S.	21E.	G.G.S.R.B.M.
T.S.# 270	1547	33	A-MC- 141979	NW1/4	1	20S.	21E.	G.G.S.R.B.M.
T.S.# 271	1547	34	A-MC- 141980	NE1/4	1	20S.	21E.	G.G.S.R.B.M.
T.S.# 272	1547	35	A-MC- 141981	NW1/4	1	20S.	21E.	G.G.S.R.B.M.
T.S.# 273	1547	36	A-MC- 141982	SE1/4	1	20S.	21E.	G.G.S.R.B.M.
T.S.# 274	1547	37	A-MC- 141983	SE1/4	1	20S.	21E.	G.G.S.R.B.M.
T.S.# 275	1547	38	A-MC- 141984	SW1/4	1	20S.	21E.	G.G.S.R.B.M.
T.S.# 276	1547	39	A-MC- 141985	SE1/4	1	20S.	21E.	G.G.S.R.B.M.
T.S.# 277	1547	40	A-MC- 141986	SE1/4	1	20S.	21E.	G.G.S.R.B.M.
T.S.# 278	1547	41	A-MC- 141987	SW1/4	1	20S.	21E.	G.G.S.R.B.M.
T.S.# 279	1547	42	A-MC- 141988	NE1/4	12	20S.	21E.	G.G.S.R.B.M.
T.S.# 280	1547	43	A-MC- 141989	SE1/4	1	20S.	21E.	G.G.S.R.B.M.
T.S.# 281	1547	44	A-MC- 141990	NW1/4	12	20S.	21E.	G.G.S.R.B.M.
T.S.# 282	1547	45	A-MC- 141991	NE1/4	12	20S.	21E.	G.G.S.R.B.M.
T.S.# 283	1547	46	A-MC- 141992	NW1/4	12	20S.	21E.	G.G.S.R.B.M.
T.S.# 284	1547	47	A-MC- 141993	NE1/4	12	20S.	21E.	G.G.S.R.B.M.
T.S.# 285	1547	48	A-MC- 141994	NE1/4	12	20S.	21E.	G.G.S.R.B.M.
T.S.# 286	1547	49	A-MC- 141995	NW1/4	12	20S.	21E.	G.G.S.R.B.M.
T.S.# 287	1547	50	A-MC- 141996	NE1/4	12	20S.	21E.	G.G.S.R.B.M.
T.S.# 288	1547	51	A-MC- 141997	NW1/4	12	20S.	21E.	G.G.S.R.B.M.
T.S.# 289	1547	52	A-MC- 141998	NE1/4	12	20S.	21E.	G.G.S.R.B.M.
T.S.# 290	1547	53	A-MC- 141999	SE1/4	12	20S.	21E.	G.G.S.R.B.M.
T.S.# 291	1547	54	A-MC- 142000	SE1/4	12	20S.	21E.	G.G.S.R.B.M.
T.S.# 292	1547	55	A-MC- 142001	SW1/4	12	20S.	21E.	G.G.S.R.B.M.
T.S.# 293	1547	56	A-MC- 142002	SE1/4	12	20S.	21E.	G.G.S.R.B.M.
T.S.# 294	1547	57	A-MC- 142003	SW1/4	12	20S.	21E.	G.G.S.R.B.M.
T.S.# 295	1547	58	A-MC- 142004	SE1/4	12	20S.	21E.	G.G.S.R.B.M.
T.S.# 296	1547	59	A-MC- 142005	SW1/4	12	20S.	21E.	G.G.S.R.B.M.
T.S.# 297	1547		A-MC- 142006	SE1/4	12	20S.	21E.	G.G.S.R.B.M.
				NW1/4	13	20S.	21E.	G.G.S.R.B.M.

141960-
142006

RECEIVED
 B.L.M. AZ STATE OFFICE

NOV 29 1985

U.S. AM
 PHOENIX, ARIZONA

85021050

TOMBSTONE PROJECT - MASTER CLAIM LIST
LODE MINING CLAIMS
COCHISE COUNTY, ARIZONA
CLAIMS LOCATED SEPTEMBER, 1981 & FEBRUARY, 1982

CLAIM NAME/ NUMBER	BOOK	PAGE	B.L.M. SERIAL NUMBER	LEGAL	SECTION	TOWN- SHIP	RANGE	MERIDIAN
T.S.# 298	1547	61	A-MC- 142007	NE1/4	13	20S.	24	G. S. R. B. M.
T.S.# 299	1547	62	A-MC- 142008	NE1/4	13	20S.	24	G. S. R. B. M.
				NW1/4	13	20S.	24	G. S. R. B. M.
T.S.# 300	1547	63	A-MC- 142009	NE1/4	13	20S.	24	G. S. R. B. M.
T.S.# 301	1547	64	A-MC- 142010	NE1/4	13	20S.	24	G. S. R. B. M.
				NW1/4	13	20S.	24	G. S. R. B. M.
T.S.# 302	1547	65	A-MC- 142011	NW1/4	1	20S.	24	G. S. R. B. M.
T.S.# 303	1547	66	A-MC- 142012	NW1/4	1	20S.	24	G. S. R. B. M.
				NE1/4	2	20S.	24	G. S. R. B. M.
T.S.# 304	1547	67	A-MC- 142013	NW1/4	1	20S.	24	G. S. R. B. M.
T.S.# 305	1547	68	A-MC- 142014	NW1/4	1	20S.	24	G. S. R. B. M.
				NE1/4	2	20S.	24	G. S. R. B. M.
T.S.# 306	1547	69	A-MC- 142015	NW1/4	1	20S.	24	G. S. R. B. M.
T.S.# 307	1547	70	A-MC- 142016	NW1/4	1	20S.	24	G. S. R. B. M.
				NE1/4	2	20S.	24	G. S. R. B. M.
T.S.# 308	1547	71	A-MC- 142017	NW1/4	1	20S.	24	G. S. R. B. M.
T.S.# 309	1547	72	A-MC- 142018	NW1/4	1	20S.	24	G. S. R. B. M.
				NE1/4	2	20S.	24	G. S. R. B. M.
T.S.# 310	1547	73	A-MC- 142019	NW1/4	1	20S.	24	G. S. R. B. M.
				SW1/4	1	20S.	24	G. S. R. B. M.
T.S.# 311	1547	74	A-MC- 142020	NW1/4	1	20S.	24	G. S. R. B. M.
				SW1/4	1	20S.	24	G. S. R. B. M.
				NE1/4	2	20S.	24	G. S. R. B. M.
				SE1/4	2	20S.	24	G. S. R. B. M.
T.S.# 312	1547	75	A-MC- 142021	SW1/4	1	20S.	24	G. S. R. B. M.
T.S.# 313	1547	76	A-MC- 142022	SW1/4	1	20S.	24	G. S. R. B. M.
				SE1/4	2	20S.	24	G. S. R. B. M.
T.S.# 314	1547	77	A-MC- 142023	SW1/4	1	20S.	24	G. S. R. B. M.
T.S.# 315	1547	78	A-MC- 142024	SW1/4	1	20S.	24	G. S. R. B. M.
				SE1/4	2	20S.	24	G. S. R. B. M.
T.S.# 316	1547	79	A-MC- 142025	SW1/4	1	20S.	24	G. S. R. B. M.
T.S.# 317	1547	80	A-MC- 142026	SW1/4	1	20S.	24	G. S. R. B. M.
				SE1/4	2	20S.	24	G. S. R. B. M.
T.S.# 318	1547	81	A-MC- 142027	SW1/4	1	20S.	24	G. S. R. B. M.
				NW1/4	12	20S.	24	G. S. R. B. M.
T.S.# 319	1547	82	A-MC- 142028	SW1/4	1	20S.	24	G. S. R. B. M.
				SE1/4	2	20S.	24	G. S. R. B. M.
				NW1/4	12	20S.	24	G. S. R. B. M.
				NE1/4	11	20S.	24	G. S. R. B. M.
T.S.# 320	1547	83	A-MC- 142029	NW1/4	12	20S.	24	G. S. R. B. M.
T.S.# 321	1547	84	A-MC- 142030	NW1/4	12	20S.	24	G. S. R. B. M.
				NE1/4	11	20S.	24	G. S. R. B. M.
T.S.# 322	1547	85	A-MC- 142031	NW1/4	12	20S.	24	G. S. R. B. M.
T.S.# 323	1547	86	A-MC- 142032	NE1/4	11	20S.	24	G. S. R. B. M.
				NW1/4	12	20S.	24	G. S. R. B. M.
T.S.# 324	1547	87	A-MC- 142033	NW1/4	12	20S.	24	G. S. R. B. M.
T.S.# 325	1547	88	A-MC- 142034	NE1/4	11	20S.	24	G. S. R. B. M.
				NW1/4	12	20S.	24	G. S. R. B. M.
T.S.# 326	1547	89	A-MC- 142035	NW1/4	12	20S.	24	G. S. R. B. M.
T.S.# 327	1547	90	A-MC- 142036	NE1/4	11	20S.	24	G. S. R. B. M.
				NW1/4	12	20S.	24	G. S. R. B. M.
T.S.# 328	1547	91	A-MC- 142037	NW1/4	12	20S.	24	G. S. R. B. M.
				SW1/4	12	20S.	24	G. S. R. B. M.
T.S.# 329	1547	92	A-MC- 142038	NE1/4	11	20S.	24	G. S. R. B. M.
				SE1/4	11	20S.	24	G. S. R. B. M.
				NW1/4	12	20S.	24	G. S. R. B. M.
				SW1/4	12	20S.	24	G. S. R. B. M.
T.S.# 330	1547	93	A-MC- 142039	SW1/4	12	20S.	24	G. S. R. B. M.
T.S.# 331	1547	94	A-MC- 142040	SE1/4	11	20S.	24	G. S. R. B. M.
				SW1/4	12	20S.	24	G. S. R. B. M.
T.S.# 332	1547	95	A-MC- 142041	SW1/4	12	20S.	24	G. S. R. B. M.
T.S.# 333	1547	96	A-MC- 142042	SE1/4	11	20S.	24	G. S. R. B. M.
				SW1/4	12	20S.	24	G. S. R. B. M.
T.S.# 334	1547	97	A-MC- 142043	SW1/4	12	20S.	24	G. S. R. B. M.
T.S.# 335	1547	98	A-MC- 142044	SE1/4	11	20S.	24	G. S. R. B. M.
				SW1/4	12	20S.	24	G. S. R. B. M.
T.S.# 336	1547	99	A-MC- 142045	SW1/4	12	20S.	24	G. S. R. B. M.
				NW1/4	13	20S.	24	G. S. R. B. M.
T.S.# 337	1547	100	A-MC- 142046	SE1/4	11	20S.	24	G. S. R. B. M.
				SW1/4	12	20S.	24	G. S. R. B. M.
				NW1/4	13	20S.	24	G. S. R. B. M.
				NE1/4	14	20S.	24	G. S. R. B. M.
T.S.# 338	1547	101	A-MC- 142047	NW1/4	13	20S.	24	G. S. R. B. M.
T.S.# 339	1547	102	A-MC- 142048	NW1/4	13	20S.	24	G. S. R. B. M.
				NE1/4	14	20S.	24	G. S. R. B. M.
T.S.# 340	1547	103	A-MC- 142049	NW1/4	13	20S.	24	G. S. R. B. M.
T.S.# 341	1547	104	A-MC- 142050	NW1/4	13	20S.	24	G. S. R. B. M.
				NE1/4	14	20S.	24	G. S. R. B. M.
T.S.# 342	1547	105	A-MC- 142051	NW1/4	13	20S.	24	G. S. R. B. M.
T.S.# 343	1547	106	A-MC- 142052	NW1/4	13	20S.	24	G. S. R. B. M.
				NE1/4	14	20S.	24	G. S. R. B. M.
T.S.# 344	1547	107	A-MC- 142053	NW1/4	13	20S.	24	G. S. R. B. M.
T.S.# 345	1547	108	A-MC- 142054	NW1/4	13	20S.	24	G. S. R. B. M.
				NE1/4	14	20S.	24	G. S. R. B. M.
T.S.# 346	1547		A-MC- 142055	SW1/4	13	20S.	24	G. S. R. B. M.
T.S.# 347	1547		A-MC- 142056	SW1/4	13	20S.	24	G. S. R. B. M.
				SE1/4	14	20S.	24	G. S. R. B. M.

142007-
142056

RECEIVED
AZ STATE OFFICE

NOV 29 1985

07:45 A.M.
PHOENIX, ARIZONA

85021050

TOMBSTONE PROJECT - MASTER CLAIM LIST
 LOPE MINING CLAIMS
 COCHISE COUNTY, ARIZONA
 CLAIMS LOCATED SEPTEMBER, 1981 & FEBRUARY, 1982

CLAIM NAME/ NUMBER	BOOK	PAGE	B. L. M. SERIAL NUMBER	LEGAL	SECTION	TOWN- SHIP	RANGE	MERIDIAN
T.S.# 348	1547	111	A-MC- 142057	SW1/4	13	20S.	21E.	G.&S.R.B.M.
T.S.# 349	1547	112	A-MC- 142058	SW1/4	13	20S.	21E.	G.&S.R.B.M.
				SE1/4	14	20S.	21E.	G.&S.R.B.M.
T.S.# 350	1547	113	A-MC- 142059	SW1/4	13	20S.	21E.	G.&S.R.B.M.
T.S.# 351	1547	114	A-MC- 142060	SW1/4	13	20S.	21E.	G.&S.R.B.M.
				SE1/4	14	20S.	21E.	G.&S.R.B.M.
T.S.# 352	1547	115	A-MC- 142061	SW1/4	13	20S.	21E.	G.&S.R.B.M.
T.S.# 353	1547	116	A-MC- 142062	SW1/4	13	20S.	21E.	G.&S.R.B.M.
				SE1/4	14	20S.	21E.	G.&S.R.B.M.
T.S.# 354	1547	117	A-MC- 142063	SW1/4	13	20S.	21E.	G.&S.R.B.M.
				NW1/4	24	20S.	21E.	G.&S.R.B.M.
T.S.# 355	1547	118	A-MC- 142064	SW1/4	13	20S.	21E.	G.&S.R.B.M.
				SE1/4	14	20S.	21E.	G.&S.R.B.M.
				NE1/4	23	20S.	21E.	G.&S.R.B.M.
				NW1/4	24	20S.	21E.	G.&S.R.B.M.
T.S.# 356	1547	119	A-MC- 142065	NE1/4	11	20S.	21E.	G.&S.R.B.M.
T.S.# 357	1547	120	A-MC- 142066	NE1/4	11	20S.	21E.	G.&S.R.B.M.
				NE1/4	11	20S.	21E.	G.&S.R.B.M.
T.S.# 358	1547	121	A-MC- 142067	NW1/4	11	20S.	21E.	G.&S.R.B.M.
T.S.# 359	1547	122	A-MC- 142068	NE1/4	11	20S.	21E.	G.&S.R.B.M.
				NE1/4	11	20S.	21E.	G.&S.R.B.M.
T.S.# 360	1547	123	A-MC- 142069	NW1/4	11	20S.	21E.	G.&S.R.B.M.
T.S.# 361	1547	124	A-MC- 142070	NE1/4	11	20S.	21E.	G.&S.R.B.M.
				NE1/4	11	20S.	21E.	G.&S.R.B.M.
T.S.# 362	1547	125	A-MC- 142071	NW1/4	11	20S.	21E.	G.&S.R.B.M.
T.S.# 363	1547	126	A-MC- 142072	NE1/4	11	20S.	21E.	G.&S.R.B.M.
				NE1/4	11	20S.	21E.	G.&S.R.B.M.
T.S.# 364	1547	127	A-MC- 142073	NW1/4	11	20S.	21E.	G.&S.R.B.M.
				NE1/4	11	20S.	21E.	G.&S.R.B.M.
T.S.# 365	1547	128	A-MC- 142074	SE1/4	11	20S.	21E.	G.&S.R.B.M.
				NE1/4	11	20S.	21E.	G.&S.R.B.M.
				NW1/4	11	20S.	21E.	G.&S.R.B.M.
				SE1/4	11	20S.	21E.	G.&S.R.B.M.
T.S.# 366	1547	129	A-MC- 142075	SW1/4	11	20S.	21E.	G.&S.R.B.M.
T.S.# 367	1547	130	A-MC- 142076	SE1/4	11	20S.	21E.	G.&S.R.B.M.
				SE1/4	11	20S.	21E.	G.&S.R.B.M.
T.S.# 368	1547	131	A-MC- 142077	SW1/4	11	20S.	21E.	G.&S.R.B.M.
T.S.# 369	1547	132	A-MC- 142078	SE1/4	11	20S.	21E.	G.&S.R.B.M.
				SE1/4	11	20S.	21E.	G.&S.R.B.M.
T.S.# 370	1547	133	A-MC- 142079	SW1/4	11	20S.	21E.	G.&S.R.B.M.
T.S.# 371	1547	134	A-MC- 142080	SE1/4	11	20S.	21E.	G.&S.R.B.M.
				SE1/4	11	20S.	21E.	G.&S.R.B.M.
T.S.# 372	1547	135	A-MC- 142081	SW1/4	11	20S.	21E.	G.&S.R.B.M.
				NE1/4	14	20S.	21E.	G.&S.R.B.M.
T.S.# 373	1547	136	A-MC- 142082	SE1/4	11	20S.	21E.	G.&S.R.B.M.
				SE1/4	11	20S.	21E.	G.&S.R.B.M.
				SW1/4	11	20S.	21E.	G.&S.R.B.M.
				NE1/4	14	20S.	21E.	G.&S.R.B.M.
T.S.# 374	1547	137	A-MC- 142083	NW1/4	14	20S.	21E.	G.&S.R.B.M.
T.S.# 375	1547	138	A-MC- 142084	NE1/4	14	20S.	21E.	G.&S.R.B.M.
				NE1/4	14	20S.	21E.	G.&S.R.B.M.
T.S.# 376	1547	139	A-MC- 142085	NW1/4	14	20S.	21E.	G.&S.R.B.M.
T.S.# 377	1547	140	A-MC- 142086	NE1/4	14	20S.	21E.	G.&S.R.B.M.
				NE1/4	14	20S.	21E.	G.&S.R.B.M.
T.S.# 378	1547	141	A-MC- 142087	NW1/4	14	20S.	21E.	G.&S.R.B.M.
T.S.# 379	1547	142	A-MC- 142088	NE1/4	14	20S.	21E.	G.&S.R.B.M.
				NE1/4	14	20S.	21E.	G.&S.R.B.M.
T.S.# 380	1547	143	A-MC- 142089	NW1/4	14	20S.	21E.	G.&S.R.B.M.
T.S.# 381	1547	144	A-MC- 142090	NE1/4	14	20S.	21E.	G.&S.R.B.M.
				NE1/4	14	20S.	21E.	G.&S.R.B.M.
T.S.# 382	1547	145	A-MC- 142091	NW1/4	14	20S.	21E.	G.&S.R.B.M.
T.S.# 383	1547	146	A-MC- 142092	SE1/4	14	20S.	21E.	G.&S.R.B.M.
				SE1/4	14	20S.	21E.	G.&S.R.B.M.
T.S.# 384	1547	147	A-MC- 142093	SW1/4	14	20S.	21E.	G.&S.R.B.M.
T.S.# 385	1547	148	A-MC- 142094	SE1/4	14	20S.	21E.	G.&S.R.B.M.
T.S.# 386	1547	149	A-MC- 142095	SE1/4	14	20S.	21E.	G.&S.R.B.M.
T.S.# 387	1547	150	A-MC- 142096	SE1/4	14	20S.	21E.	G.&S.R.B.M.
				NE1/4	23	20S.	21E.	G.&S.R.B.M.
T.S.# 388	1547	151	A-MC- 142097	NE1/4	13	20S.	21E.	G.&S.R.B.M.
T.S.# 389	1547	152	A-MC- 142098	NE1/4	13	20S.	21E.	G.&S.R.B.M.
				NW1/4	13	20S.	21E.	G.&S.R.B.M.
T.S.# 390	1547	153	A-MC- 142099	NE1/4	13	20S.	21E.	G.&S.R.B.M.
T.S.# 391	1547	154	A-MC- 142100	NE1/4	13	20S.	21E.	G.&S.R.B.M.
				NW1/4	13	20S.	21E.	G.&S.R.B.M.
T.S.# 392	1547	155	A-MC- 142101	SE1/4	13	20S.	21E.	G.&S.R.B.M.
T.S.# 393	1547	156	A-MC- 142102	SE1/4	13	20S.	21E.	G.&S.R.B.M.
				SW1/4	13	20S.	21E.	G.&S.R.B.M.
T.S.# 394	1547	157	A-MC- 142103	SE1/4	13	20S.	21E.	G.&S.R.B.M.
T.S.# 395	1547	158	A-MC- 142104	SE1/4	13	20S.	21E.	G.&S.R.B.M.
				SW1/4	13	20S.	21E.	G.&S.R.B.M.
T.S.# 396	1547	159	A-MC- 142105	SE1/4	13	20S.	21E.	G.&S.R.B.M.
T.S.# 397	1547	160	A-MC- 142106	SE1/4	13	20S.	21E.	G.&S.R.B.M.
				SW1/4	13	20S.	21E.	G.&S.R.B.M.
T.S.# 398	1547	161	A-MC- 142107	SE1/4	13	20S.	21E.	G.&S.R.B.M.
T.S.# 399	1547	162	A-MC- 142108	SE1/4	13	20S.	21E.	G.&S.R.B.M.
				SW1/4	13	20S.	21E.	G.&S.R.B.M.

142057
142108

RECEIVED

NOV 29 1985

PHOENIX, ARIZONA

85021059

TOMBSTONE PROJECT - MASTER CLAIM LIST
LODE MINING CLAIMS
COCHISE COUNTY, ARIZONA
CLAIMS LOCATED SEPTEMBER, 1981 & FEBRUARY 1982

CLAIM NAME/ NUMBER	BOOK	PAGE	B.L.M. SERIAL NUMBER	LEGAL	SECTION	TOWN- SHIP	RANGE	MERIDIAN
T.S.# 400	1547	163	A-MC- 142109	SE1/4	13	20S.	21E.	G.G.S.P.B.M.
T.S.# 401	1547	164	A-MC- 142110	NE1/4	24	20S.	21E.	G.G.S.P.B.M.
				SW1/4	13	20S.	21E.	G.G.S.P.B.M.
				NE1/4	13	20S.	21E.	G.G.S.P.B.M.
T.S.# 402	1547	165	A-MC- 142111	NW1/4	24	20S.	21E.	G.G.S.P.B.M.
				SE1/4	14	20S.	21E.	G.G.S.P.B.M.
T.S.# 403	1547	166	A-MC- 142112	SW1/4	14	20S.	21E.	G.G.S.P.B.M.
T.S.# 404	1547	167	A-MC- 142113	NW1/4	15	21S.	21E.	G.G.S.P.B.M.
T.S.# 405	1547	168	A-MC- 142114	NW1/4	15	21S.	21E.	G.G.S.P.B.M.
T.S.# 406	1547	169	A-MC- 142115	NW1/4	15	21S.	21E.	G.G.S.P.B.M.
T.S.# 407	1547	170	A-MC- 142116	NW1/4	15	21S.	21E.	G.G.S.P.B.M.
				NE1/4	15	21S.	21E.	G.G.S.P.B.M.
T.S.# 408	1547	171	A-MC- 142117	NE1/4	15	21S.	21E.	G.G.S.P.B.M.
T.S.# 409	1547	172	A-MC- 142118	NE1/4	15	21S.	21E.	G.G.S.P.B.M.
T.S.# 410	1547	173	A-MC- 142119	NE1/4	15	21S.	21E.	G.G.S.P.B.M.
T.S.# 411	1547	174	A-MC- 142120	NE1/4	15	21S.	21E.	G.G.S.P.B.M.
T.S.# 412	1547	175	A-MC- 142121	NE1/4	15	21S.	21E.	G.G.S.P.B.M.
T.S.# 413	1547	176	A-MC- 142122	NE1/4	15	21S.	21E.	G.G.S.P.B.M.
T.S.# 414	1547	177	A-MC- 142123	NE1/4	15	21S.	21E.	G.G.S.P.B.M.
				SE1/4	15	21S.	21E.	G.G.S.P.B.M.
T.S.# 415	1547	178	A-MC- 142124	SE1/4	15	21S.	21E.	G.G.S.P.B.M.
T.S.# 416	1547	179	A-MC- 142125	SE1/4	15	21S.	21E.	G.G.S.P.B.M.
T.S.# 417	1547	180	A-MC- 142126	SE1/4	15	21S.	21E.	G.G.S.P.B.M.
T.S.# 418	1547	181	A-MC- 142127	SE1/4	15	21S.	21E.	G.G.S.P.B.M.
				NE1/4	22	21S.	21E.	G.G.S.P.B.M.
T.S.# 419	1547	182	A-MC- 142128	NE1/4	22	21S.	21E.	G.G.S.P.B.M.
T.S.# 420	1547	183	A-MC- 142129	NE1/4	22	21S.	21E.	G.G.S.P.B.M.
T.S.# 421	1547	184	A-MC- 142130	NE1/4	22	21S.	21E.	G.G.S.P.B.M.
T.S.# 422	1547	185	A-MC- 142131	NE1/4	22	21S.	21E.	G.G.S.P.B.M.
T.S.# 423	1547	186	A-MC- 142132	NE1/4	22	21S.	21E.	G.G.S.P.B.M.
				SE1/4	22	21S.	21E.	G.G.S.P.B.M.
T.S.# 424	1547	187	A-MC- 142133	SE1/4	22	21S.	21E.	G.G.S.P.B.M.
T.S.# 425	1547	188	A-MC- 142134	SE1/4	22	21S.	21E.	G.G.S.P.B.M.
T.S.# 426	1547	189	A-MC- 142135	SE1/4	22	21S.	21E.	G.G.S.P.B.M.
				NE1/4	27	21S.	21E.	G.G.S.P.B.M.
T.S.# 427	1547	190	A-MC- 142136	NW1/4	15	21S.	21E.	G.G.S.P.B.M.
T.S.# 428	1547	191	A-MC- 142137	NE1/4	23	20S.	21E.	G.G.S.P.B.M.
T.S.# 429	1547	192	A-MC- 142138	NE1/4	23	20S.	21E.	G.G.S.P.B.M.
T.S.# 430	1547	193	A-MC- 142139	NE1/4	23	20S.	21E.	G.G.S.P.B.M.
T.S.# 431	1547	194	A-MC- 142140	NE1/4	23	20S.	21E.	G.G.S.P.B.M.
				SE1/4	23	20S.	21E.	G.G.S.P.B.M.
T.S.# 432	1547	195	A-MC- 142141	SE1/4	23	20S.	21E.	G.G.S.P.B.M.
T.S.# 433	1547	196	A-MC- 142142	SE1/4	23	20S.	21E.	G.G.S.P.B.M.
T.S.# 434	1547	197	A-MC- 142143	SE1/4	23	20S.	21E.	G.G.S.P.B.M.
T.S.# 435	1547	198	A-MC- 142144	SE1/4	23	20S.	21E.	G.G.S.P.B.M.
T.S.# 436	1547	199	A-MC- 142145	SE1/4	14	20S.	21E.	G.G.S.P.B.M.
				SW1/4	14	20S.	21E.	G.G.S.P.B.M.
T.S.# 437	1547	200	A-MC- 142146	SE1/4	14	20S.	21E.	G.G.S.P.B.M.
				SW1/4	14	20S.	21E.	G.G.S.P.B.M.
T.S.# 438	1547	201	A-MC- 142147	SW1/4	6	20S.	22E.	G.G.S.P.B.M.
				SE1/4	6	20S.	22E.	G.G.S.P.B.M.
T.S.# 439	1547	202	A-MC- 142148	SE1/4	6	20S.	22E.	G.G.S.P.B.M.
T.S.# 440	1547	203	A-MC- 142149	SE1/4	6	20S.	22E.	G.G.S.P.B.M.
T.S.# 441	1547	204	A-MC- 142150	SE1/4	6	20S.	22E.	G.G.S.P.B.M.
T.S.# 442	1547	205	A-MC- 142151	SE1/4	6	20S.	22E.	G.G.S.P.B.M.
T.S.# 443	1547	206	A-MC- 142152	SW1/4	7	20S.	22E.	G.G.S.P.B.M.
				SE1/4	7	20S.	22E.	G.G.S.P.B.M.
T.S.# 444	1547	207	A-MC- 142153	NE1/4	7	20S.	22E.	G.G.S.P.B.M.
				NW1/4	7	20S.	22E.	G.G.S.P.B.M.
T.S.# 445	1547	208	A-MC- 142154	SE1/4	7	20S.	22E.	G.G.S.P.B.M.
T.S.# 446	1547	209	A-MC- 142155	NE1/4	7	20S.	22E.	G.G.S.P.B.M.
T.S.# 447	1547	210	A-MC- 142156	SE1/4	7	20S.	22E.	G.G.S.P.B.M.
T.S.# 448	1547	211	A-MC- 142157	NE1/4	7	20S.	22E.	G.G.S.P.B.M.
T.S.# 449	1547	212	A-MC- 142158	SE1/4	7	20S.	22E.	G.G.S.P.B.M.
T.S.# 450	1547	213	A-MC- 142159	NE1/4	7	20S.	22E.	G.G.S.P.B.M.
T.S.# 451	1547	214	A-MC- 142160	SE1/4	7	20S.	22E.	G.G.S.P.B.M.
T.S.# 452	1547	215	A-MC- 142161	NE1/4	7	20S.	22E.	G.G.S.P.B.M.
				NW1/4	8	20S.	22E.	G.G.S.P.B.M.
T.S.# 453	1547	216	A-MC- 142162	NW1/4	8	20S.	22E.	G.G.S.P.B.M.
T.S.# 454	1547	217	A-MC- 142163	NW1/4	8	20S.	22E.	G.G.S.P.B.M.
T.S.# 455	1547	218	A-MC- 142164	NW1/4	8	20S.	22E.	G.G.S.P.B.M.
T.S.# 456	1547	219	A-MC- 142165	NW1/4	8	20S.	22E.	G.G.S.P.B.M.
T.S.# 457	1547	220	A-MC- 142166	NE1/4	26	20S.	21E.	G.G.S.P.B.M.
T.S.# 458	1547	221	A-MC- 142167	NE1/4	26	20S.	21E.	G.G.S.P.B.M.
T.S.# 459	1547	222	A-MC- 142168	NW1/4	25	20S.	21E.	G.G.S.P.B.M.
				NE1/4	26	20S.	21E.	G.G.S.P.B.M.
T.S.# 460	1547	223	A-MC- 142169	NW1/4	25	20S.	21E.	G.G.S.P.B.M.
				NE1/4	26	20S.	21E.	G.G.S.P.B.M.
T.S.# 461	1547	224	A-MC- 142170	NW1/4	30	21S.	21E.	G.G.S.P.B.M.
T.S.# 462	1547	225	A-MC- 142171	NW1/4	30	21S.	21E.	G.G.S.P.B.M.
T.S.# 463	1547	226	A-MC- 142172	NW1/4	30	21S.	21E.	G.G.S.P.B.M.
T.S.# 464	1584	6	A-MC- 163296	SE1/4	13	21S.	22E.	G.G.S.P.B.M.
T.S.# 465	1584	8	A-MC- 163297	SE1/4	13	21S.	22E.	G.G.S.P.B.M.
T.S.# 466	1584	9	A-MC- 163298	SE1/4	13	21S.	22E.	G.G.S.P.B.M.
T.S.# 467	1584	10	A-MC- 163299	SE1/4	13	21S.	22E.	G.G.S.P.B.M.

142109-
142172

163296-
163299

BLM ARIZONA
NOV 18 1982

PHOENIX, ARIZONA

85021059

TOMBSTONE PROJECT - MASTER CLAIM LIST
 LOPE MINING CLAIMS
 COCHISE COUNTY, ARIZONA
 CLAIMS LOCATED SEPTEMBER, 1981 & FEBRUARY, 1982

CLAIM NAME/ NUMBER	BOOK	PAGE	B.L.M. SERIAL NUMBER	LEGAL	SECTION	TOWN- SHIP	RANGE	MERIDIAN
T.S.# 468	1584	11	A-MC- 163300	NE1/4	24	21S.	22E.	G. S. R. B. M.
T.S.# 469	1584	12	A-MC- 163301	NW1/4	24	21S.	22E.	G. S. R. B. M.
T.S.# 470	1584	13	A-MC- 163302	SE1/4	13	21S.	22E.	G. S. R. B. M.
T.S.# 471	1584	14	A-MC- 163303	NE1/4	24	21S.	22E.	G. S. R. B. M.
T.S.# 472	1584	15	A-MC- 163304	NW1/4	24	21S.	22E.	G. S. R. B. M.
T.S.# 473	1584	16	A-MC- 163305	NE1/4	24	21S.	22E.	G. S. R. B. M.
T.S.# 474	1584	17	A-MC- 163306	NE1/4	24	21S.	22E.	G. S. R. B. M.
T.S.# 475	1584	18	A-MC- 163307	NW1/4	24	21S.	22E.	G. S. R. B. M.
T.S.# 476	1584	19	A-MC- 163308	NE1/4	24	21S.	22E.	G. S. R. B. M.
T.S.# 477	1584	20	A-MC- 163309	SE1/4	24	21S.	22E.	G. S. R. B. M.
T.S.# 478	1584	21	A-MC- 163310	NE1/4	24	21S.	22E.	G. S. R. B. M.
T.S.# 479	1584	22	A-MC- 163311	SE1/4	24	21S.	22E.	G. S. R. B. M.
T.S.# 480	1584	23	A-MC- 163312	SW1/4	24	21S.	22E.	G. S. R. B. M.
T.S.# 481	1584	24	A-MC- 163313	SE1/4	24	21S.	22E.	G. S. R. B. M.
T.S.# 482	1584	25	A-MC- 163314	SE1/4	24	21S.	22E.	G. S. R. B. M.
T.S.# 483	1584	26	A-MC- 163315	SW1/4	24	21S.	22E.	G. S. R. B. M.
T.S.# 484	1584	27	A-MC- 163316	SE1/4	24	21S.	22E.	G. S. R. B. M.
T.S.# 485	1584	28	A-MC- 163317	SW1/4	24	21S.	22E.	G. S. R. B. M.
T.S.# 486	1584	29	A-MC- 163318	SE1/4	24	21S.	22E.	G. S. R. B. M.
T.S.# 487	1584	30	A-MC- 163319	SW1/4	24	21S.	22E.	G. S. R. B. M.
T.S.# 488	1584	31	A-MC- 163320	NE1/4	25	21S.	22E.	G. S. R. B. M.
T.S.# 489	1584	32	A-MC- 163321	NE1/4	25	21S.	22E.	G. S. R. B. M.
T.S.# 490	1584	33	A-MC- 163322	NW1/4	25	21S.	22E.	G. S. R. B. M.
T.S.# 491	1584	34	A-MC- 163323	NE1/4	25	21S.	22E.	G. S. R. B. M.
T.S.# 492	1584	35	A-MC- 163324	NE1/4	25	21S.	22E.	G. S. R. B. M.
T.S.# 493	1584	36	A-MC- 163325	NW1/4	25	21S.	22E.	G. S. R. B. M.
T.S.# 494	1584	37	A-MC- 163326	NE1/4	25	21S.	22E.	G. S. R. B. M.
T.S.# 495	1584	38	A-MC- 163327	NW1/4	25	21S.	22E.	G. S. R. B. M.
T.S.# 496	1584	39	A-MC- 163328	SE1/4	25	21S.	22E.	G. S. R. B. M.
T.S.# 497	1584	40	A-MC- 163329	SE1/4	25	21S.	22E.	G. S. R. B. M.
T.S.# 498	1584	41	A-MC- 163330	SE1/4	25	21S.	22E.	G. S. R. B. M.
T.S.# 499	1584	42	A-MC- 163331	SW1/4	25	21S.	22E.	G. S. R. B. M.
T.S.# 500	1584	43	A-MC- 163332	SE1/4	25	21S.	22E.	G. S. R. B. M.
T.S.# 501	1584	44	A-MC- 163333	SW1/4	25	21S.	22E.	G. S. R. B. M.
T.S.# 502	1584	45	A-MC- 163334	SE1/4	25	21S.	22E.	G. S. R. B. M.
T.S.# 503	1584	46	A-MC- 163335	SW1/4	25	21S.	22E.	G. S. R. B. M.
T.S.# 504	1584	47	A-MC- 163336	SE1/4	23	21S.	22E.	G. S. R. B. M.
T.S.# 505	1584	48	A-MC- 163337	SW1/4	24	21S.	22E.	G. S. R. B. M.
T.S.# 506	1584	49	A-MC- 163338	SE1/4	23	21S.	22E.	G. S. R. B. M.
T.S.# 507	1584	50	A-MC- 163339	SW1/4	24	21S.	22E.	G. S. R. B. M.
T.S.# 508	1584	51	A-MC- 163340	SE1/4	23	21S.	22E.	G. S. R. B. M.
T.S.# 509	1584	52	A-MC- 163341	SW1/4	24	21S.	22E.	G. S. R. B. M.
T.S.# 510	1584	53	A-MC- 163342	SE1/4	23	21S.	22E.	G. S. R. B. M.
T.S.# 511	1584	54	A-MC- 163343	SW1/4	24	21S.	22E.	G. S. R. B. M.
T.S.# 512	1584	55	A-MC- 163344	SE1/4	23	21S.	22E.	G. S. R. B. M.
T.S.# 513	1584	56	A-MC- 163345	SW1/4	24	21S.	22E.	G. S. R. B. M.
T.S.# 514	1584	57	A-MC- 163346	NW1/4	25	21S.	22E.	G. S. R. B. M.
T.S.# 515	1584	58	A-MC- 163347	NE1/4	26	21S.	22E.	G. S. R. B. M.
T.S.# 516	1584	59	A-MC- 163348	NW1/4	25	21S.	22E.	G. S. R. B. M.
				NE1/4	26	21S.	22E.	G. S. R. B. M.

163300 -
163348

RECEIVED
ARIZONA STATE OFFICE

NOV 29 1985

PHOENIX, ARIZONA

85021059

TOMBSTONE PROJECT - MASTER CLAIM LIST
 LOPE MINING CLAIMS
 COCHISE COUNTY, ARIZONA
 CLAIMS LOCATED SEPTEMBER, 1981 & FEBRUARY, 1982

CLAIM NAME/ NUMBER	BOOK	PAGE	B.L.M. SERIAL NUMBER	LEGAL	SECTION	TOWN- SHIP	RANGE	MERIDIAN
T.S.# 517	1584	60	A-MC- 163349	NW1/4	25	21S.	22E.	G.S.R.B.M.
T.S.# 518	1584	61	A-MC- 163350	NW1/4	25	21S.	22E.	G.S.R.B.M.
T.S.# 519	1584	62	A-MC- 163351	NE1/4	25	21S.	22E.	G.S.R.B.M.
T.S.# 520	1584	63	A-MC- 163352	NW1/4	25	21S.	22E.	G.S.R.B.M.
				SW1/4	25	21S.	22E.	G.S.R.B.M.
				SE1/4	25	21S.	22E.	G.S.R.B.M.
T.S.# 521	1584	64	A-MC- 163353	NE1/4	26	21S.	22E.	G.S.R.B.M.
T.S.# 522	1584	65	A-MC- 163354	NW1/4	25	21S.	22E.	G.S.R.B.M.
T.S.# 523	1584	66	A-MC- 163355	SW1/4	25	21S.	22E.	G.S.R.B.M.
T.S.# 524	1584	67	A-MC- 163356	SE1/4	26	21S.	22E.	G.S.R.B.M.
T.S.# 525	1584	68	A-MC- 163357	SW1/4	25	21S.	22E.	G.S.R.B.M.
T.S.# 526	1584	69	A-MC- 163358	SW1/4	25	21S.	22E.	G.S.R.B.M.
T.S.# 527	1584	70	A-MC- 163359	SE1/4	25	21S.	22E.	G.S.R.B.M.
T.S.# 528	1584	71	A-MC- 163360	SW1/4	25	21S.	22E.	G.S.R.B.M.
T.S.# 529	1584	72	A-MC- 163361	SE1/4	26	21S.	22E.	G.S.R.B.M.
				SW1/4	25	21S.	22E.	G.S.R.B.M.

163349-
163351

RECEIVED
 B.L.M. AZ STATE OFFICE

NOV 29 1985

PHOENIX, ARIZONA

ATTACHMENT 2
SUMMARY REPORT

October 8, 1985

This detailed report is filed in compliance with the requirements of Title 30, United States Code, Section 28-1 for the T.S. claims, a non-contiguous group of 530 unpatented lode mining claims, situated in the Tombstone Mining District of Cochise County, State of Arizona.

The work consisted of:

1. Geochemical sampling of bedrock/soil samples, using a UNC Silver MAP unit. Over 300 silver assays were performed.
2. Reduction to standard scale of previously acquired residual gravity induced polarization/resistivity, and aeromagnetic data.
3. Reduction of geological data to standard scale geologic map coverage of the area.
4. Analysis and computer logging of old production reports, geological geophysical and geochemical maps from previous mining activities.
5. Annotation to geological base map of geological data acquired during previous underground mining eras with more recent information acquired by other companies and governmental agencies.
6. Interpretation of over 50 line miles of ground magnetic survey. This consisted of over 3,000 total field magnetic readings in the district, and subsequent interpolation to corrected total field values.
7. Reproduction and enlargement of select pre-existing color photographs of the area.
8. Initial and continued geologic and alteration mapping from both aerial photography and ground truth reconnaissance.
9. District-wide lineation analysis using reproduced black & white aerial photography.
10. Backhoe trenching and initiation of geochemical sample collection.
11. Review, cataloging, moving and restoring previously drilled core.

This work was performed over the entire claim group to evaluate the discovery of valuable mineral deposits located thereon and to assist in planning further exploration and development work. The work was performed throughout the period from September 1, 1984, to August 31, 1985, by or for James A. Briscoe & Associates, Inc., 5701 E. Glenn St., #120, Tucson, Arizona 85712, Telephone (602) 721-1375, under the direct supervision of James A. Briscoe, a Registered Professional Geologist for 15 years in the State of California (No. 518) and Arizona (No. 9424), with degrees from the University of Arizona (B.S. Geology, M.S. Geology, 1967). Other persons performing work upon said claim group were:

Thomas E. Waldrip, Jr., Geologist/Landman, B.S. Geology, University of Arizona, 4426 E. Patricia St., Tucson, Arizona 85712
Mardee A. Stewart, Business Manager, A.S. Hospital Management, Lasell Junior College, 5701 East Glenn St., Tucson, Arizona 85712
James A. Briscoe, Jr., 5701 E. Glenn St., #120, Tucson, Arizona 85712
Stewart A. Richardson, 7317 Whitacre Road, Madison, Wisconsin 53717
Review of data, consulting and program suggestions provided by:
Dr. John M. Guilbert, University of Arizona
Professional and other services provided by:
Cooper Aerial Survey Company, 1692 W. Grant Rd., Tucson, Az 85745
Tucson Blueprint, P. O. Box 27266, Tucson, Arizona 85726
Reproduction, Inc., 234 E. 6th St., Tucson, Arizona
Chroma Copy, 3959 E. Speedway Blvd., Tucson, Arizona
State of Maine Mining Company, Tombstone, Arizona
Daniel B. Adams, 2504 Sandler NE., Albuquerque, New Mexico

The cost of the geological, geochemical and geophysical studies exceeded \$53,000.00 and was paid for by the Owners of subject mining claims.

The basic finding to date, from the continuing technical studies performed on this non-contiguous claim group are:

Central Tombstone Area:

1. The terrain in the Tombstone area is composed of a Mesozoic to Cenozoic complex of igneous intrusive dikes and stocks intruding into sediments, ranging from fine-grained Paleozoic and Mesozoic marine limestones to a complex of Mesozoic shales, calcareous mudstones and quartzites. The igneous intrusive rocks are of dioritic to granodioritic composition and in many outcrops are hard to identify because of the attendant hydrothermal alteration. Intruded, sedimentary host rocks have undergone varying degrees of contact metamorphism outward from the intrusive bodies. Recrystallization, silicification and formation of a suite of calc-silicate minerals are all exemplified in the district.
2. Mineralization in the area of the claim group can be categorically assigned to three main modes of occurrence;

NOV 29 1985

UNITED ARIZONA
PHOENIX, ARIZONA

85021058

Attachment 2, Cont.....

- a. Gold, silver, lead, zinc and manganese mineralization found as rather distinct vein zones within or associated with northeasterly trending dike rock as exhibited by the Contention - Grand Central Dike areas;
 - b. "Roll" type deposits associated with regional folding of the sedimentary host rocks. These deposits are replacements of selective or more reactive horizons within the host or zones of greater permeability associated with the structurally prepared anticlinal axis of closely spaced north-northwesterly trending dragfolds;
 - c. Gold and silver mineralization along fault zones, both within the fault zones and as replacement bodies in reactive wall rocks; and
 - d. Disseminated precious metal mineralization associated with altered sediments in contact with early Tertiary acidic intrusive rocks.
3. Geochemical assays of the intrusive dikes and host sediments points to anomalous concentrations of gold and silver in these units. Interpretation of these assays suggest the presence of a medium grade gold-silver ore body with a potential for economic recovery of these metals by traditional cyanide heap leaching. To date, test leaching of sample ores, and results obtained from these tests corroborate the above interpretations.

Charleston Area:

4. The terrain in the immediate claim area is composed of a Mesozoic to Cenozoic complex of igneous intrusive dikes and stocks intruding the late-Mesozoic extrusive Uncle Sam porphyry (tuff), and sediments ranging from fine-grained Paleozoic and Mesozoic marine limestone to a complex of Mesozoic shales, calcareous mudstones and quartzites. The sedimentary sequence is poorly exposed in the majority of the claim area, but several rare exposures are seen cropping out through the overlying Uncle Sam Porphyry (tuff). Previous drilling indicates that these scattered exposures are subaerially continuous, at shallow to moderate depths. The igneous intrusive rocks, mentioned earlier, are a series of east-northeasterly trending andesite dikes and spacially related rhyolitic plugs and domes.
5. Paralleling the intrusive trend, and spacially related with it, are at least one, and possibly more, hydrothermal alteration centers exhibiting alteration zoning and oxidized capping similar to other porphyry copper deposits in Arizona. Alteration within the area includes, but is not limited to, silicification, hematization (after pyrite), alunization, sericitization and argillization. Rock outcrops within and near the claim area exhibit one or more of these alteration types with intensities ranging from weak to strong.
6. Geochemical sampling indicates a semi-concentric metal zonation pattern outwards from the alteration centers. This zonation is broken in one or more directions, from the claim area, with these directions yet to be filled in, due to lack of outcrop. Results to date indicate a central zone anomalously high in copper and molybdenum, surrounded by an irregular zone of higher lead and zinc values, outwards to a highly manganiferous zone. This metal zoning signature is indicative of porphyry copper mineralization centers, hypothetically proposed to exist within or near the claim area. In the intermediate and outer zones base and precious metal vein type deposits are found zoned radially to, or outwards from, the proposed porphyry copper center. These zones exhibit similar characteristics to ore deposits found within the main Tombstone Mining District, a few miles to the east, and may on the other hand, represent upward expressions of sedimentary hosted base and precious metal veins located below the relatively thin volcanic veneer.
7. Currently, results from the mercury soil gas survey and detailed ground magnetic survey are inconclusive. Work remains to fully analyze and interpret results of these surveys in the forthcoming annual expenditure period.
8. Initial interpretation of the ground magnetic survey indicates anomalously higher magnetic values associated with intrusive rocks of granodioritic and andesitic composition as was exhibited on the aeromagnetic survey. Conversely, anomalously lower values are encountered in areas of rhyolitic plugs and domes especially those spacially associated with hydrothermal alteration centers.
9. Lineaments with a strike length greater than one-fourth mile have a predominate northeasterly trend. A sub-normal, northwesterly trending component is also present, but is less strongly exhibited. The effect of these bi-directional lineaments on mineralization, alteration and emplacement of intrusives is currently not well understood. They may reflect a pre-mineral signature of the paleo-structure exhibited in the sedimentary, pre-volcanic terrain. Currently, pervasive lineaments and zones of intersecting cross fractures delineate with reasonable accuracy, the areas of alteration and submarginal mineralization in the volcanic veneer. These zones are inferred to have been the surfaceward plumbing conduits for ore bearing hydrothermal solution, which undoubtedly passed through the subaerial, sedimentary section, and lead to the mineralization found there.

STATE OFFICE

NOV 29 1935

PHOENIX, ARIZONA

85021050

Attachment 2, Cont.....


These results have hastened efforts to delineate, extend, and develop, by scientific principals, known and suspected areas of valuable mineral content, within the boundaries of subject mining claims.

An exploration-development program consisting of drilling, sampling, geological, geochemical, and geophysical studies, is presently under consideration for this property. All technical work and results are in the possession of and are considered to be the exclusive property of James A. Briscoe & Associates, Inc., the owner of subject mining claims with offices at 5701 E. Glenn St., #120 Tucson, Arizona, 85712, Attention: James A. Briscoe.

Respectfully submitted,

James A. Briscoe

James A. Briscoe (Agent)
Registered Professional Geologist
Arizona #9424
California #518



RECEIVED
B.L.M. AZ STATE OFFICE

NOV 29 1935

U.S. BUREAU OF LAND MANAGEMENT
PHOENIX, ARIZONA

85021058

STATE OF ARIZONA }
COUNTY OF COCHISE } SS.

WITNESS MY HAND AND OFFICIAL SEAL
CHRISTINE RHODES, COUNTY RECORDER

I HEREBY CERTIFY THAT THE WITHIN
INSTRUMENT WAS FILED AND RECORDED
REQUEST OF: James A. Briscoe

FEE \$ 15.00 Lesson
Tucson, Az.


DRAFT _____ DATE OCT 25 1984 12:10 PM

DOCKET 1806 PAGE 465 NO 21312

PROOF OF LABOR 141709
163296
neg

RECORDING REQUESTED
BY & MAIL TO

James A. Briscoe, Agent
5701 E. Glenn St., #120
Tucson, Arizona 85712



STATE OF Arizona }
COUNTY OF Pima } SS

BEFORE ME, personally appeared James A. Briscoe, President, James A. Briscoe & Associates, Inc., an Arizona Corporation, who, being duly sworn, says: My current address is 5701 East Glenn St., #120, Tucson, Arizona 85712, my current residence is as above. Certain labor and/or improvements required by law were performed or made on or for the benefit of the following [ode mining claim(s), [which together comprise a group of non-contiguous claims] located in the Tombstone Mining District of Cochise County, Arizona, in the mining assessment work year ending on September 1, 1984 as follows:

Name of Claim (in full)	Mining Records Original Location Book Page	Mining Records Original Location Book Page
T.S. Claim Group (see Attachment 1)		

The work performed and/or improvements made consisted of the following:

Technical studies including geological, geochemical and geophysical surveys, see Attachment 2.

The total fair and reasonable value thereof was at least \$53,000.00 and the amount and value thereof on or for the benefit of each claim was \$100 or more. The name and address of the person who performed the labor or made the improvements, as known to me, are: All work was performed by or for James A. Briscoe & Associates, Inc. 5701 East Glenn Street, #120, Tucson, Arizona 85712, Phone: (602) 721-1375, under the direction of James A. Briscoe, Registered Professional Geologist, State of California #518 and Arizona #9424, Owner of the firm. (For others performing work see Attachment 2).

The undersigned, acting as agent for the mining claim owner(s) whose address(es) is(are):


NAME	CURRENT MAILING ADDRESS
Tombstone Development Company	P. O. Box 1445 Grand Island, NE 68801

The above listed claims are held and claimed by the owner(s) for the valuable minerals contained therein.

James A. Briscoe & Associates, Inc. (Agent)
By James A. Briscoe
President, JAMES A. BRISCOE

SUBSCRIBED AND SWORN TO before me by James A. Briscoe known to me to be the President of the corporation performing work described herein above, and that executed the within instrument on behalf of the above named owner on this 27 day of Sept, 1984.

IN WITNESS WHEREOF I have hereunto set my hand and affixed my official seal
David J. Ansoche
Notary Signature
a Notary Public in and for said County and State
My Commission Expires: My Commission Expires Feb. 26, 1987



RECEIVED
B.L.M. AZ STATE OFFICE

DEC 21 1984

07.45 A.M.
PHOENIX, ARIZONA

DOI 1806 PAGE 465

TOMBSTONE PROJECT - MASTER CLAIM LIST
 LODE MINING CLAIMS
 COCHISE COUNTY, ARIZONA
 CLAIMS LOCATED SEPTEMBER, 1981 & FEBRUARY, 1982

CLAIM NAME/ NUMBER	BOOK	PAGE	B. L. M. SERIAL NUMBER	LEGAL	SECTION	TOWN- SHIP	RANGE	MERIDIAN
T.S.# 1	1546	357	A-MC- 141709	NE1/4 NW1/4 SE1/4 SW1/4	7	20S.	21E.	G. & S. R. B. M.
T.S.# 2	1546	358	A-MC- 141710	NE1/4 SE1/4	7	20S.	21E.	G. & S. R. B. M.
T.S.# 3	1546	361	A-MC- 141711	NE1/4 NW1/4	7	20S.	21E.	G. & S. R. B. M.
T.S.# 4	1546	363	A-MC- 141712	NE1/4	7	20S.	21E.	G. & S. R. B. M.
T.S.# 5	1546	365	A-MC- 141713	NE1/4 NW1/4	7	20S.	21E.	G. & S. R. B. M.
T.S.# 6	1546	367	A-MC- 141714	NE1/4	7	20S.	21E.	G. & S. R. B. M.
T.S.# 7	1546	368	A-MC- 141715	NE1/4 NW1/4	7	20S.	21E.	G. & S. R. B. M.
T.S.# 8	1546	370	A-MC- 141716	NE1/4	7	20S.	21E.	G. & S. R. B. M.
T.S.# 9	1546	371	A-MC- 141717	SE1/4 SW1/4 NE1/4 NW1/4	6	20S.	21E.	G. & S. R. B. M.
T.S.# 10	1546	372	A-MC- 141718	SE1/4 NE1/4	6	20S.	21E.	G. & S. R. B. M.
T.S.# 11	1546	373	A-MC- 141719	SE1/4 SW1/4	6	20S.	21E.	G. & S. R. B. M.
T.S.# 12	1546	374	A-MC- 141720	SE1/4	6	20S.	21E.	G. & S. R. B. M.
T.S.# 13	1546	375	A-MC- 141721	SE1/4 SW1/4	6	20S.	21E.	G. & S. R. B. M.
T.S.# 14	1546	376	A-MC- 141722	SE1/4	6	20S.	21E.	G. & S. R. B. M.
T.S.# 15	1546	377	A-MC- 141723	SE1/4 SW1/4	6	20S.	21E.	G. & S. R. B. M.
T.S.# 16	1546	378	A-MC- 141724	SE1/4	6	20S.	21E.	G. & S. R. B. M.
T.S.# 17	1546	379	A-MC- 141725	SE1/4 SW1/4	6	20S.	21E.	G. & S. R. B. M.
T.S.# 18	1546	380	A-MC- 141726	SE1/4	6	20S.	21E.	G. & S. R. B. M.
T.S.# 19	1546	381	A-MC- 141727	NW1/4 SW1/4	8	20S.	21E.	G. & S. R. B. M.
T.S.# 20	1546	382	A-MC- 141728	NW1/4	8	20S.	21E.	G. & S. R. B. M.
T.S.# 21	1546	383	A-MC- 141729	NW1/4 SW1/4	8	20S.	21E.	G. & S. R. B. M.
T.S.# 22	1546	384	A-MC- 141730	NW1/4	8	20S.	21E.	G. & S. R. B. M.
T.S.# 23	1546	385	A-MC- 141731	NW1/4 SW1/4	8	20S.	21E.	G. & S. R. B. M.
T.S.# 24	1546	386	A-MC- 141732	NW1/4	8	20S.	21E.	G. & S. R. B. M.
T.S.# 25	1546	387	A-MC- 141733	NW1/4 SW1/4	8	20S.	21E.	G. & S. R. B. M.
T.S.# 26	1546	388	A-MC- 141734	NW1/4	8	20S.	21E.	G. & S. R. B. M.
T.S.# 27	1546	389	A-MC- 141735	SE1/4 NW1/4	5	20S.	21E.	G. & S. R. B. M.
T.S.# 28	1546	390	A-MC- 141736	SE1/4 SW1/4	5	20S.	21E.	G. & S. R. B. M.
T.S.# 29	1546	391	A-MC- 141737	SE1/4 NE1/4	5	20S.	21E.	G. & S. R. B. M.
T.S.# 30	1546	392	A-MC- 141738	SE1/4	5	20S.	21E.	G. & S. R. B. M.
T.S.# 31	1546	393	A-MC- 141739	SE1/4 NE1/4	5	20S.	21E.	G. & S. R. B. M.
T.S.# 32	1546	394	A-MC- 141740	SE1/4	5	20S.	21E.	G. & S. R. B. M.
T.S.# 33	1546	395	A-MC- 141741	SE1/4 NE1/4	5	20S.	21E.	G. & S. R. B. M.
T.S.# 34	1546	396	A-MC- 141742	SE1/4	5	20S.	21E.	G. & S. R. B. M.
T.S.# 35	1546	397	A-MC- 141743	SW1/4 SE1/4 NE1/4	4	20S.	21E.	G. & S. R. B. M.
T.S.# 36	1546	398	A-MC- 141744	NW1/4 SW1/4	8	20S.	21E.	G. & S. R. B. M.
T.S.# 37	1546	399	A-MC- 141745	SE1/4 SW1/4	5	20S.	21E.	G. & S. R. B. M.
T.S.# 38	1546	400	A-MC- 141746	NW1/4	9	20S.	21E.	G. & S. R. B. M.
T.S.# 39	1546	401	A-MC- 141747	SW1/4 NW1/4	4	20S.	21E.	G. & S. R. B. M.
T.S.# 40	1546	402	A-MC- 141748	SW1/4	8	20S.	21E.	G. & S. R. B. M.
T.S.# 41	1546	403	A-MC- 141749	SW1/4 NW1/4	4	20S.	21E.	G. & S. R. B. M.
T.S.# 42	1546	404	A-MC- 141750	SW1/4	4	20S.	21E.	G. & S. R. B. M.
T.S.# 43	1546	405	A-MC- 141751	NW1/4 SW1/4	5	20S.	21E.	G. & S. R. B. M.
T.S.# 44	1546	406	A-MC- 141752	NW1/4	5	20S.	21E.	G. & S. R. B. M.
T.S.# 45	1546	407	A-MC- 141753	NW1/4 SW1/4	5	20S.	21E.	G. & S. R. B. M.
T.S.# 46	1546	408	A-MC- 141754	NW1/4	5	20S.	21E.	G. & S. R. B. M.
T.S.# 47	1546	409	A-MC- 141755	NW1/4 SW1/4	5	20S.	21E.	G. & S. R. B. M.
T.S.# 48	1546	410	A-MC- 141756	NW1/4	5	20S.	21E.	G. & S. R. B. M.
T.S.# 49	1546	411	A-MC- 141757	NW1/4 SW1/4	5	20S.	21E.	G. & S. R. B. M.
T.S.# 50	1546	412	A-MC- 141758	NW1/4	5	20S.	21E.	G. & S. R. B. M.

TOMBSTONE PROJECT - MASTER CLAIM LIST
 LOPE MINING CLAIMS
 COCHISE COUNTY, ARIZONA
 CLAIMS LOCATED SEPTEMBER, 1981 & FEBRUARY, 1982

CLAIM NAME/ NUMBER	BOOK	PAGE	B. L. M. SERIAL NUMBER	LEGAL	SECTION	TOWN- SHIP	RANGE	MERIDIAN
T.S.# 51	1546	413	A-MC- 141758	NE1/4	5	20S.	21 E.	G. & S. R. B. M.
				NW1/4	5	20S.	21 E.	G. & S. R. B. M.
				SE1/4	5	20S.	21 E.	G. & S. R. B. M.
				SW1/4	5	20S.	21 E.	G. & S. R. B. M.
T.S.# 52	1546	414	A-MC- 141760	NE1/4	5	20S.	21 E.	G. & S. R. B. M.
				NW1/4	5	20S.	21 E.	G. & S. R. B. M.
T.S.# 53	1546	415	A-MC- 141761	NE1/4	5	20S.	21 E.	G. & S. R. B. M.
				SE1/4	5	20S.	21 E.	G. & S. R. B. M.
T.S.# 54	1546	416	A-MC- 141762	NE1/4	5	20S.	21 E.	G. & S. R. B. M.
T.S.# 55	1546	417	A-MC- 141763	NE1/4	5	20S.	21 E.	G. & S. R. B. M.
				SE1/4	5	20S.	21 E.	G. & S. R. B. M.
T.S.# 56	1546	418	A-MC- 141764	NE1/4	5	20S.	21 E.	G. & S. R. B. M.
T.S.# 57	1546	419	A-MC- 141765	NE1/4	5	20S.	21 E.	G. & S. R. B. M.
				SE1/4	5	20S.	21 E.	G. & S. R. B. M.
T.S.# 58	1546	420	A-MC- 141766	NE1/4	5	20S.	21 E.	G. & S. R. B. M.
T.S.# 59	1546	421	A-MC- 141767	NW1/4	4	20S.	21 E.	G. & S. R. B. M.
				SW1/4	4	20S.	21 E.	G. & S. R. B. M.
				NE1/4	5	20S.	21 E.	G. & S. R. B. M.
				SE1/4	5	20S.	21 E.	G. & S. R. B. M.
T.S.# 60	1546	422	A-MC- 141768	NW1/4	4	20S.	21 E.	G. & S. R. B. M.
				NE1/4	5	20S.	21 E.	G. & S. R. B. M.
T.S.# 61	1546	423	A-MC- 141769	NW1/4	4	20S.	21 E.	G. & S. R. B. M.
				SW1/4	4	20S.	21 E.	G. & S. R. B. M.
T.S.# 62	1546	424	A-MC- 141770	NW1/4	4	20S.	21 E.	G. & S. R. B. M.
T.S.# 63	1546	425	A-MC- 141771	NW1/4	4	20S.	21 E.	G. & S. R. B. M.
				SW1/4	4	20S.	21 E.	G. & S. R. B. M.
T.S.# 63-A	1546	426	A-MC- 141772	NW1/4	4	20S.	21 E.	G. & S. R. B. M.
T.S.# 64	1546	427	A-MC- 141773	SE1/4	31	19S.	21 E.	G. & S. R. B. M.
				NE1/4	6	20S.	21 E.	G. & S. R. B. M.
T.S.# 65	1546	428	A-MC- 141774	SE1/4	31	19S.	21 E.	G. & S. R. B. M.
				SW1/4	31	19S.	21 E.	G. & S. R. B. M.
				NE1/4	6	20S.	21 E.	G. & S. R. B. M.
				NW1/4	6	20S.	21 E.	G. & S. R. B. M.
T.S.# 66	1546	429	A-MC- 141775	SE1/4	31	19S.	21 E.	G. & S. R. B. M.
T.S.# 67	1546	430	A-MC- 141776	SE1/4	31	19S.	21 E.	G. & S. R. B. M.
				SW1/4	31	19S.	21 E.	G. & S. R. B. M.
T.S.# 68	1546	431	A-MC- 141777	SE1/4	31	19S.	21 E.	G. & S. R. B. M.
T.S.# 69	1546	432	A-MC- 141778	SE1/4	31	19S.	21 E.	G. & S. R. B. M.
				SW1/4	31	19S.	21 E.	G. & S. R. B. M.
T.S.# 70	1546	433	A-MC- 141779	SE1/4	31	19S.	21 E.	G. & S. R. B. M.
T.S.# 71	1546	434	A-MC- 141780	SE1/4	31	19S.	21 E.	G. & S. R. B. M.
				SW1/4	31	19S.	21 E.	G. & S. R. B. M.
T.S.# 72	1546	435	A-MC- 141781	NE1/4	31	19S.	21 E.	G. & S. R. B. M.
				SE1/4	31	19S.	21 E.	G. & S. R. B. M.
T.S.# 73	1546	436	A-MC- 141782	NE1/4	31	19S.	21 E.	G. & S. R. B. M.
				SE1/4	31	19S.	21 E.	G. & S. R. B. M.
				NW1/4	31	19S.	21 E.	G. & S. R. B. M.
				SW1/4	31	19S.	21 E.	G. & S. R. B. M.
T.S.# 74	1546	437	A-MC- 141783	NE1/4	31	19S.	21 E.	G. & S. R. B. M.
T.S.# 75	1546	438	A-MC- 141784	NE1/4	31	19S.	21 E.	G. & S. R. B. M.
				NW1/4	31	19S.	21 E.	G. & S. R. B. M.
T.S.# 76	1546	439	A-MC- 141785	NE1/4	31	19S.	21 E.	G. & S. R. B. M.
T.S.# 77	1546	440	A-MC- 141786	NE1/4	31	19S.	21 E.	G. & S. R. B. M.
				NW1/4	31	19S.	21 E.	G. & S. R. B. M.
T.S.# 78	1546	441	A-MC- 141787	NE1/4	31	19S.	21 E.	G. & S. R. B. M.
T.S.# 79	1546	442	A-MC- 141788	NE1/4	31	19S.	21 E.	G. & S. R. B. M.
				NW1/4	31	19S.	21 E.	G. & S. R. B. M.
T.S.# 80	1546	443	A-MC- 141789	NE1/4	31	19S.	21 E.	G. & S. R. B. M.
T.S.# 81	1546	444	A-MC- 141790	NE1/4	31	19S.	21 E.	G. & S. R. B. M.
				NW1/4	31	19S.	21 E.	G. & S. R. B. M.
T.S.# 82	1546	445	A-MC- 141791	SW1/4	33	19S.	21 E.	G. & S. R. B. M.
T.S.# 83	1546	446	A-MC- 141792	SW1/4	31	19S.	23 E.	G. & S. R. B. M.
T.S.# 84	1546	447	A-MC- 141793	SW1/4	31	19S.	23 E.	G. & S. R. B. M.
T.S.# 85	1546	448	A-MC- 141794	SW1/4	31	19S.	23 E.	G. & S. R. B. M.
T.S.# 86	1546	449	A-MC- 141795	SW1/4	31	19S.	23 E.	G. & S. R. B. M.
T.S.# 87	1546	450	A-MC- 141796	NW1/4	31	19S.	23 E.	G. & S. R. B. M.
				SW1/4	31	19S.	23 E.	G. & S. R. B. M.
T.S.# 88	1546	451	A-MC- 141797	NW1/4	31	19S.	23 E.	G. & S. R. B. M.
T.S.# 89	1546	452	A-MC- 141798	NW1/4	31	19S.	23 E.	G. & S. R. B. M.
T.S.# 90	1546	453	A-MC- 141799	NW1/4	31	19S.	23 E.	G. & S. R. B. M.
T.S.# 91	1546	454	A-MC- 141800	NW1/4	31	19S.	23 E.	G. & S. R. B. M.
				SW1/4	30	19S.	23 E.	G. & S. R. B. M.
T.S.# 92	1546	455	A-MC- 141801	SE1/4	31	19S.	23 E.	G. & S. R. B. M.
				SW1/4	31	19S.	23 E.	G. & S. R. B. M.
T.S.# 93	1546	456	A-MC- 141802	SW1/4	31	19S.	23 E.	G. & S. R. B. M.
T.S.# 94	1546	457	A-MC- 141803	SE1/4	31	19S.	23 E.	G. & S. R. B. M.
				SW1/4	31	19S.	23 E.	G. & S. R. B. M.
T.S.# 95	1546	458	A-MC- 141804	SW1/4	31	19S.	23 E.	G. & S. R. B. M.
T.S.# 96	1546	459	A-MC- 141805	SE1/4	31	19S.	23 E.	G. & S. R. B. M.
				SW1/4	31	19S.	23 E.	G. & S. R. B. M.
T.S.# 97	1546	460	A-MC- 141806	SW1/4	31	19S.	23 E.	G. & S. R. B. M.
T.S.# 98	1546	461	A-MC- 141807	SE1/4	31	19S.	23 E.	G. & S. R. B. M.
				SW1/4	31	19S.	23 E.	G. & S. R. B. M.
T.S.# 99	1546	462	A-MC- 141808	SW1/4	31	19S.	23 E.	G. & S. R. B. M.
T.S.# 100	1546	463	A-MC- 141809	NE1/4	31	19S.	23 E.	G. & S. R. B. M.
				NW1/4	31	19S.	23 E.	G. & S. R. B. M.
				SE1/4	31	19S.	23 E.	G. & S. R. B. M.
				SW1/4	31	19S.	23 E.	G. & S. R. B. M.

TOMBSTONE PROJECT - MASTER CLAIM LIST
 LODE MINING CLAIMS
 COCHISE COUNTY, ARIZONA
 CLAIMS LOCATED SEPTEMBER, 1981 & FEBRUARY, 1982

CLAIM NAME/ NUMBER	BOOK	PAGE	B.L.M. SERIAL NUMBER	LEGAL	LEGAL DESCRIPTION			MERIDIAN
					SECTION	TOWN- SHIP	RANGE	
T.S.# 101	1546	464	A-MC- 141810	NW1/4	31	19S.	23E.	G.&S.R.B.M.
T.S.# 102	1546	465	A-MC- 141811	SW1/4	31	19S.	23E.	G.&S.R.B.M.
T.S.# 103	1546	466	A-MC- 141812	NE1/4	31	19S.	23E.	G.&S.R.B.M.
T.S.# 104	1546	467	A-MC- 141813	NW1/4	31	19S.	23E.	G.&S.R.B.M.
T.S.# 105	1546	468	A-MC- 141814	NE1/4	31	19S.	23E.	G.&S.R.B.M.
T.S.# 106	1546	469	A-MC- 141815	NW1/4	31	19S.	23E.	G.&S.R.B.M.
T.S.# 107	1546	470	A-MC- 141816	NE1/4	31	19S.	23E.	G.&S.R.B.M.
T.S.# 108	1546	471	A-MC- 141817	NW1/4	31	19S.	23E.	G.&S.R.B.M.
T.S.# 109	1546	472	A-MC- 141818	NE1/4	31	19S.	23E.	G.&S.R.B.M.
T.S.# 110	1546	473	A-MC- 141819	SE1/4	30	19S.	23E.	G.&S.R.B.M.
T.S.# 111	1546	474	A-MC- 141820	SW1/4	30	19S.	23E.	G.&S.R.B.M.
T.S.# 112	1546	475	A-MC- 141821	NW1/4	31	19S.	23E.	G.&S.R.B.M.
T.S.# 113	1546	476	A-MC- 141822	SW1/4	31	19S.	23E.	G.&S.R.B.M.
T.S.# 114	1546	477	A-MC- 141823	NE1/4	31	19S.	23E.	G.&S.R.B.M.
T.S.# 115	1546	478	A-MC- 141824	SE1/4	31	19S.	23E.	G.&S.R.B.M.
T.S.# 116	1546	479	A-MC- 141825	NE1/4	31	19S.	23E.	G.&S.R.B.M.
T.S.# 117	1546	480	A-MC- 141826	NE1/4	31	19S.	23E.	G.&S.R.B.M.
T.S.# 118	1546	481	A-MC- 141827	NE1/4	31	19S.	23E.	G.&S.R.B.M.
T.S.# 119	1546	482	A-MC- 141828	SE1/4	30	19S.	23E.	G.&S.R.B.M.
T.S.# 120	1546	483	A-MC- 141829	NW1/4	6	20S.	22E.	G.&S.R.B.M.
T.S.# 121	1546	484	A-MC- 141830	SW1/4	6	20S.	22E.	G.&S.R.B.M.
T.S.# 122	1546	485	A-MC- 141831	NW1/4	6	20S.	22E.	G.&S.R.B.M.
T.S.# 123	1546	486	A-MC- 141832	NW1/4	6	20S.	22E.	G.&S.R.B.M.
T.S.# 124	1546	487	A-MC- 141833	NE1/4	1	20S.	21E.	G.&S.R.B.M.
T.S.# 125	1546	488	A-MC- 141834	NE1/4	13	20S.	22E.	G.&S.R.B.M.
T.S.# 126	1546	489	A-MC- 141835	NE1/4	13	20S.	22E.	G.&S.R.B.M.
T.S.# 127	1546	490	A-MC- 141836	SE1/4	12	20S.	22E.	G.&S.R.B.M.
T.S.# 128	1546	491	A-MC- 141837	NW1/4	12	20S.	22E.	G.&S.R.B.M.
T.S.# 129	1546	492	A-MC- 141838	SE1/4	13	20S.	22E.	G.&S.R.B.M.
T.S.# 130	1546	493	A-MC- 141839	NE1/4	12	20S.	22E.	G.&S.R.B.M.
T.S.# 131	1546	494	A-MC- 141840	SW1/4	12	20S.	22E.	G.&S.R.B.M.
T.S.# 132	1546	495	A-MC- 141841	SE1/4	12	20S.	22E.	G.&S.R.B.M.
T.S.# 133	1546	496	A-MC- 141842	SE1/4	12	20S.	22E.	G.&S.R.B.M.
T.S.# 134	1546	497	A-MC- 141843	SW1/4	12	20S.	22E.	G.&S.R.B.M.
T.S.# 135	1546	498	A-MC- 141844	SE1/4	12	20S.	22E.	G.&S.R.B.M.
T.S.# 136	1546	499	A-MC- 141845	NE1/4	12	20S.	22E.	G.&S.R.B.M.
T.S.# 137	1546	500	A-MC- 141846	SE1/4	12	20S.	22E.	G.&S.R.B.M.
T.S.# 138	1546	501	A-MC- 141847	NE1/4	12	20S.	22E.	G.&S.R.B.M.
T.S.# 139	1546	502	A-MC- 141848	NE1/4	12	20S.	22E.	G.&S.R.B.M.
T.S.# 140	1546	503	A-MC- 141849	NW1/4	12	20S.	22E.	G.&S.R.B.M.
T.S.# 141	1546	504	A-MC- 141850	NE1/4	12	20S.	22E.	G.&S.R.B.M.
T.S.# 142	1546	505	A-MC- 141851	NE1/4	12	20S.	22E.	G.&S.R.B.M.
T.S.# 143	1546	506	A-MC- 141852	NE1/4	12	20S.	22E.	G.&S.R.B.M.
T.S.# 144	1546	507	A-MC- 141853	NW1/4	12	20S.	22E.	G.&S.R.B.M.
T.S.# 145	1546	508	A-MC- 141854	NE1/4	1	20S.	22E.	G.&S.R.B.M.
T.S.# 146	1546	509	A-MC- 141855	SW1/4	1	20S.	22E.	G.&S.R.B.M.
T.S.# 147	1546	510	A-MC- 141856	NE1/4	12	20S.	22E.	G.&S.R.B.M.
T.S.# 148	1546	511	A-MC- 141857	SE1/4	1	20S.	22E.	G.&S.R.B.M.
T.S.# 149	1546	512	A-MC- 141858	SE1/4	1	20S.	22E.	G.&S.R.B.M.
T.S.# 150	1546	513	A-MC- 141859	SW1/4	1	20S.	22E.	G.&S.R.B.M.
T.S.# 151	1546	514	A-MC- 141860	SE1/4	1	20S.	22E.	G.&S.R.B.M.
T.S.# 152	1546	515	A-MC- 141861	SW1/4	1	20S.	22E.	G.&S.R.B.M.

TOMBSTONE PROJECT - MASTER CLAIM LIST
 LODE MINING CLAIMS
 COCHISE COUNTY, ARIZONA
 CLAIMS LOCATED SEPTEMBER, 1981 & FEBRUARY, 1982

CLAIM NAME/ NUMBER	BOOK	PAGE	B.L.M. SERIAL NUMBER	LEGAL	SECTION	TOWN- SHIP	RANGE	MERIDIAN
T.S.# 153	1546	516	A-MC- 141862	NE1/4	1	20S.	22E.	G.&S.R.B.M.
				NW1/4	1	20S.	22E.	G.&S.R.B.M.
				SE1/4	1	20S.	22E.	G.&S.R.B.M.
				SW1/4	1	20S.	22E.	G.&S.R.B.M.
T.S.# 154	1546	517	A-MC- 141863	NE1/4	1	20S.	22E.	G.&S.R.B.M.
				SE1/4	1	20S.	22E.	G.&S.R.B.M.
T.S.# 155	1546	518	A-MC- 141864	NE1/4	1	20S.	22E.	G.&S.R.B.M.
				NW1/4	1	20S.	22E.	G.&S.R.B.M.
T.S.# 156	1546	519	A-MC- 141865	NE1/4	1	20S.	22E.	G.&S.R.B.M.
T.S.# 157	1546	520	A-MC- 141866	NE1/4	1	20S.	22E.	G.&S.R.B.M.
				NW1/4	1	20S.	22E.	G.&S.R.B.M.
T.S.# 158	1546	521	A-MC- 141867	NE1/4	1	20S.	22E.	G.&S.R.B.M.
T.S.# 159	1546	522	A-MC- 141868	NE1/4	1	20S.	22E.	G.&S.R.B.M.
				NW1/4	1	20S.	22E.	G.&S.R.B.M.
T.S.# 160	1546	523	A-MC- 141869	NE1/4	1	20S.	22E.	G.&S.R.B.M.
T.S.# 161	1546	524	A-MC- 141870	NE1/4	1	20S.	22E.	G.&S.R.B.M.
				NW1/4	1	20S.	22E.	G.&S.R.B.M.
T.S.# 162	1546	525	A-MC- 141871	NE1/4	1	20S.	22E.	G.&S.R.B.M.
T.S.# 163	1546	526	A-MC- 141872	SW1/4	1	20S.	22E.	G.&S.R.B.M.
				NW1/4	12	20S.	22E.	G.&S.R.B.M.
T.S.# 164	1546	527	A-MC- 141873	SW1/4	1	20S.	22E.	G.&S.R.B.M.
T.S.# 165	1546	528	A-MC- 141874	SW1/4	1	20S.	22E.	G.&S.R.B.M.
				SE1/4	2	20S.	22E.	G.&S.R.B.M.
T.S.# 166	1546	529	A-MC- 141875	SW1/4	1	20S.	22E.	G.&S.R.B.M.
T.S.# 167	1546	530	A-MC- 141876	SW1/4	1	20S.	22E.	G.&S.R.B.M.
				SE1/4	2	20S.	22E.	G.&S.R.B.M.
T.S.# 168	1546	531	A-MC- 141877	SW1/4	1	20S.	22E.	G.&S.R.B.M.
T.S.# 169	1546	532	A-MC- 141878	SW1/4	1	20S.	22E.	G.&S.R.B.M.
				SE1/4	2	20S.	22E.	G.&S.R.B.M.
T.S.# 170	1546	533	A-MC- 141879	NW1/4	1	20S.	22E.	G.&S.R.B.M.
				SW1/4	1	20S.	22E.	G.&S.R.B.M.
T.S.# 171	1546	534	A-MC- 141880	NW1/4	1	20S.	22E.	G.&S.R.B.M.
				SW1/4	1	20S.	22E.	G.&S.R.B.M.
				NE1/4	2	20S.	22E.	G.&S.R.B.M.
				SE1/4	2	20S.	22E.	G.&S.R.B.M.
T.S.# 172	1546	535	A-MC- 141881	NW1/4	1	20S.	22E.	G.&S.R.B.M.
T.S.# 173	1546	536	A-MC- 141882	NW1/4	1	20S.	22E.	G.&S.R.B.M.
				NE1/4	2	20S.	22E.	G.&S.R.B.M.
T.S.# 174	1546	537	A-MC- 141883	NW1/4	1	20S.	22E.	G.&S.R.B.M.
T.S.# 175	1546	538	A-MC- 141884	NW1/4	1	20S.	22E.	G.&S.R.B.M.
				NE1/4	2	20S.	22E.	G.&S.R.B.M.
T.S.# 176	1546	539	A-MC- 141885	NW1/4	1	20S.	22E.	G.&S.R.B.M.
T.S.# 177	1546	540	A-MC- 141886	NW1/4	1	20S.	22E.	G.&S.R.B.M.
				NE1/4	2	20S.	22E.	G.&S.R.B.M.
T.S.# 178	1546	541	A-MC- 141887	NW1/4	1	20S.	22E.	G.&S.R.B.M.
T.S.# 179	1546	542	A-MC- 141888	NW1/4	1	20S.	22E.	G.&S.R.B.M.
				NE1/4	2	20S.	22E.	G.&S.R.B.M.
T.S.# 180	1546	543	A-MC- 141889	SE1/4	21	21S.	22E.	G.&S.R.B.M.
				NE1/4	28	21S.	22E.	G.&S.R.B.M.
T.S.# 181	1546	544	A-MC- 141890	SE1/4	21	21S.	22E.	G.&S.R.B.M.
				NE1/4	21	21S.	22E.	G.&S.R.B.M.
T.S.# 182	1546	545	A-MC- 141891	SE1/4	21	21S.	22E.	G.&S.R.B.M.
				NE1/4	28	21S.	22E.	G.&S.R.B.M.
T.S.# 183	1546	546	A-MC- 141892	SE1/4	21	21S.	22E.	G.&S.R.B.M.
				NE1/4	21	21S.	22E.	G.&S.R.B.M.
T.S.# 184	1546	547	A-MC- 141893	SE1/4	21	21S.	22E.	G.&S.R.B.M.
				NE1/4	28	21S.	22E.	G.&S.R.B.M.
T.S.# 185	1546	548	A-MC- 141894	SE1/4	21	21S.	22E.	G.&S.R.B.M.
				NE1/4	21	21S.	22E.	G.&S.R.B.M.
T.S.# 186	1546	549	A-MC- 141895	SE1/4	21	21S.	22E.	G.&S.R.B.M.
				NE1/4	28	21S.	22E.	G.&S.R.B.M.
T.S.# 187	1546	550	A-MC- 141896	SE1/4	21	21S.	22E.	G.&S.R.B.M.
				NE1/4	21	21S.	22E.	G.&S.R.B.M.
T.S.# 188	1546	551	A-MC- 141897	SE1/4	21	21S.	22E.	G.&S.R.B.M.
				SW1/4	21	21S.	22E.	G.&S.R.B.M.
				NE1/4	28	21S.	22E.	G.&S.R.B.M.
T.S.# 189	1546	552	A-MC- 141898	NW1/4	28	21S.	22E.	G.&S.R.B.M.
				SE1/4	21	21S.	22E.	G.&S.R.B.M.
				SW1/4	21	21S.	22E.	G.&S.R.B.M.
				NE1/4	21	21S.	22E.	G.&S.R.B.M.
T.S.# 190	1546	553	A-MC- 141899	NW1/4	21	21S.	22E.	G.&S.R.B.M.
				SW1/4	28	21S.	22E.	G.&S.R.B.M.
T.S.# 191	1546	554	A-MC- 141900	SW1/4	21	21S.	22E.	G.&S.R.B.M.
				NW1/4	21	21S.	22E.	G.&S.R.B.M.
T.S.# 192	1546	555	A-MC- 141901	SW1/4	21	21S.	22E.	G.&S.R.B.M.
				NW1/4	28	21S.	22E.	G.&S.R.B.M.
T.S.# 193	1546	556	A-MC- 141902	SW1/4	21	21S.	22E.	G.&S.R.B.M.
				NW1/4	21	21S.	22E.	G.&S.R.B.M.
T.S.# 194	1546	557	A-MC- 141903	SW1/4	21	21S.	22E.	G.&S.R.B.M.
				NW1/4	28	21S.	22E.	G.&S.R.B.M.
T.S.# 195	1546	558	A-MC- 141904	SW1/4	21	21S.	22E.	G.&S.R.B.M.
				NW1/4	21	21S.	22E.	G.&S.R.B.M.
T.S.# 196	1546	559	A-MC- 141905	SW1/4	21	21S.	22E.	G.&S.R.B.M.
				SE1/4	20	21S.	22E.	G.&S.R.B.M.
				NW1/4	28	21S.	22E.	G.&S.R.B.M.
				NE1/4	28	21S.	22E.	G.&S.R.B.M.

TOMBSTONE PROJECT - MASTER CLAIM LIST
LODE MINING CLAIMS
COCHISE COUNTY, ARIZONA
CLAIMS LOCATED SEPTEMBER 1981 & FEBRUARY, 1982

CLAIM NAME/ NUMBER	BOOK	PAGE	B.L.M. SERIAL NUMBER	LEGAL	SECTION	TOWN- SHIP	RANGE	MERIDIAN
T.S.# 197	1546	560	A-MC- 141 906	SW1/4 NW1/4 SE1/4	21	21S.	22E.	G.G.G.G.P.P.B.M.
T.S.# 198	1546	561	A-MC- 141 907	NE1/4 SE1/4	20	21S.	22E.	G.G.G.G.P.P.B.M.
T.S.# 199	1546	562	A-MC- 141 908	NE1/4	20	21S.	22E.	G.G.G.G.P.P.B.M.
T.S.# 200	1546	563	A-MC- 141 909	NE1/4 SE1/4	20	21S.	22E.	G.G.G.G.P.P.B.M.
T.S.# 201	1546	564	A-MC- 141 910	NE1/4	20	21S.	22E.	G.G.G.G.P.P.B.M.
T.S.# 202	1546	565	A-MC- 141 911	NE1/4 SE1/4	20	21S.	22E.	G.G.G.G.P.P.B.M.
T.S.# 203	1546	566	A-MC- 141 912	NE1/4	20	21S.	22E.	G.G.G.G.P.P.B.M.
T.S.# 204	1546	567	A-MC- 141 913	NE1/4 SE1/4	20	21S.	22E.	G.G.G.G.P.P.B.M.
T.S.# 205	1546	568	A-MC- 141 914	NE1/4	20	21S.	22E.	G.G.G.G.P.P.B.M.
T.S.# 206	1546	569	A-MC- 141 915	NE1/4 NW1/4 SE1/4	20	21S.	22E.	G.G.G.G.P.P.B.M.
T.S.# 207	1546	570	A-MC- 141 916	SW1/4 NE1/4	20	21S.	22E.	G.G.G.G.P.P.B.M.
T.S.# 208	1546	571	A-MC- 141 917	NW1/4 SE1/4	20	21S.	22E.	G.G.G.G.P.P.B.M.
T.S.# 209	1546	572	A-MC- 141 918	SW1/4	20	21S.	22E.	G.G.G.G.P.P.B.M.
T.S.# 210	1546	573	A-MC- 141 919	SW1/4	20	21S.	22E.	G.G.G.G.P.P.B.M.
T.S.# 211	1546	574	A-MC- 141 920	NW1/4	20	21S.	22E.	G.G.G.G.P.P.B.M.
T.S.# 212	1546	575	A-MC- 141 921	SW1/4	20	21S.	22E.	G.G.G.G.P.P.B.M.
T.S.# 213	1546	576	A-MC- 141 922	NW1/4	20	21S.	22E.	G.G.G.G.P.P.B.M.
T.S.# 214	1546	577	A-MC- 141 923	SW1/4	20	21S.	22E.	G.G.G.G.P.P.B.M.
T.S.# 215	1546	578	A-MC- 141 924	NW1/4 NE1/4	20	19S.	22E.	G.G.G.G.P.P.B.M.
T.S.# 216	1546	579	A-MC- 141 925	SE1/4 SW1/4	19	21S.	22E.	G.G.G.G.P.P.B.M.
T.S.# 217	1546	580	A-MC- 141 926	NE1/4	20	19S.	22E.	G.G.G.G.P.P.B.M.
T.S.# 218	1546	581	A-MC- 141 927	SE1/4	19	21S.	22E.	G.G.G.G.P.P.B.M.
T.S.# 219	1546	582	A-MC- 141 928	NE1/4	19	21S.	22E.	G.G.G.G.P.P.B.M.
T.S.# 220	1546	583	A-MC- 141 929	SE1/4	19	21S.	22E.	G.G.G.G.P.P.B.M.
T.S.# 221	1546	584	A-MC- 141 930	NE1/4	19	21S.	22E.	G.G.G.G.P.P.B.M.
T.S.# 222	1546	585	A-MC- 141 931	SE1/4	19	21S.	22E.	G.G.G.G.P.P.B.M.
T.S.# 223	1546	586	A-MC- 141 932	NE1/4 NW1/4	19	21S.	22E.	G.G.G.G.P.P.B.M.
T.S.# 224	1546	587	A-MC- 141 933	SE1/4	19	21S.	22E.	G.G.G.G.P.P.B.M.
T.S.# 225	1546	588	A-MC- 141 934	SW1/4	20	21S.	22E.	G.G.G.G.P.P.B.M.
T.S.# 226	1546	589	A-MC- 141 935	NW1/4 SW1/4	20	21S.	22E.	G.G.G.G.P.P.B.M.
T.S.# 227	1546	590	A-MC- 141 936	NW1/4 SE1/4	30	21S.	22E.	G.G.G.G.P.P.B.M.
T.S.# 228	1546	591	A-MC- 141 937	SW1/4 NE1/4	20	19S.	22E.	G.G.G.G.P.P.B.M.
T.S.# 229	1546	592	A-MC- 141 938	SE1/4 NE1/4	19	30S.	22E.	G.G.G.G.P.P.B.M.
T.S.# 230	1546	593	A-MC- 141 939	SW1/4	19	21S.	22E.	G.G.G.G.P.P.B.M.
T.S.# 231	1546	594	A-MC- 141 940	SW1/4	19	21S.	22E.	G.G.G.G.P.P.B.M.
T.S.# 232	1546	595	A-MC- 141 941	SW1/4	19	21S.	22E.	G.G.G.G.P.P.B.M.
T.S.# 233	1546	596	A-MC- 141 942	SW1/4	19	21S.	22E.	G.G.G.G.P.P.B.M.
T.S.# 234	1546	597	A-MC- 141 943	SW1/4 NW1/4	19	21S.	22E.	G.G.G.G.P.P.B.M.
T.S.# 235	1546	598	A-MC- 141 944	NW1/4	19	21S.	22E.	G.G.G.G.P.P.B.M.
T.S.# 236	1546	599	A-MC- 141 945	NW1/4	19	21S.	22E.	G.G.G.G.P.P.B.M.
T.S.# 237	1546	600	A-MC- 141 946	NW1/4	19	21S.	22E.	G.G.G.G.P.P.B.M.
T.S.# 238	1547	1	A-MC- 141 947	NW1/4 SW1/4	19	21S.	22E.	G.G.G.G.P.P.B.M.
T.S.# 239	1547	2	A-MC- 141 948	SW1/4	19	21S.	22E.	G.G.G.G.P.P.B.M.
T.S.# 240	1547	3	A-MC- 141 949	SW1/4	19	21S.	22E.	G.G.G.G.P.P.B.M.
T.S.# 241	1547	4	A-MC- 141 950	NW1/4	21	21S.	22E.	G.G.G.G.P.P.B.M.
T.S.# 242	1547	6	A-MC- 141 951	NW1/4	21	21S.	22E.	G.G.G.G.P.P.B.M.
T.S.# 243	1547	6	A-MC- 141 952	NW1/4	21	21S.	22E.	G.G.G.G.P.P.B.M.
T.S.# 244	1547	7	A-MC- 141 953	NW1/4	21	21S.	22E.	G.G.G.G.P.P.B.M.
T.S.# 245	1547	8	A-MC- 141 954	NW1/4 NE1/4	21	21S.	22E.	G.G.G.G.P.P.B.M.
T.S.# 246	1547	8	A-MC- 141 955	NW1/4 SW1/4	15	21S.	22E.	G.G.G.G.P.P.B.M.
T.S.# 247	1547	10	A-MC- 141 956	SW1/4 SE1/4 NW1/4	17 18 17	21S.	22E.	G.G.G.G.P.P.B.M.
T.S.# 248	1547	11	A-MC- 141 957	NE1/4 SE1/4	18 18	21S.	22E.	G.G.G.G.P.P.B.M.
T.S.# 249	1547	12	A-MC- 141 958	SW1/4 SE1/4	17 18	21S.	22E.	G.G.G.G.P.P.B.M.
T.S.# 250	1547	13	A-MC- 141 959	NE1/4 SE1/4	18 18	21S.	22E.	G.G.G.G.P.P.B.M.

TOMBSTONE PROJECT - MASTER CLAIM LIST
 LOPE MINING CLAIMS
 COCHISE COUNTY, ARIZONA
 CLAIMS LOCATED SEPTEMBER, 1981 & FEBRUARY, 1982

CLAIM NAME/ NUMBER	BOOK	PAGE	B.L.M. SERIAL NUMBER	LEGAL	LEGAL DESCRIPTION			
					SECTION	TOWN- SHIP	RANGE	MERIDIAN
T.S.# 251	1547	14	A-MC- 141960	SE1/4	18	21S.	22E.	G.&S.R.B.M.
T.S.# 252	1547	15	A-MC- 141961	NE1/4	18	21S.	22E.	G.&S.R.B.M.
T.S.# 253	1547	16	A-MC- 141962	SE1/4	18	21S.	22E.	G.&S.R.B.M.
T.S.# 254	1547	17	A-MC- 141963	NE1/4	18	21S.	22E.	G.&S.R.B.M.
T.S.# 255	1547	18	A-MC- 141964	SE1/4	18	21S.	22E.	G.&S.R.B.M.
T.S.# 256	1547	19	A-MC- 141965	NW1/4	18	21S.	22E.	G.&S.R.B.M.
T.S.# 257	1547	20	A-MC- 141966	SE1/4	18	21S.	22E.	G.&S.R.B.M.
T.S.# 258	1547	21	A-MC- 141967	SW1/4	18	21S.	22E.	G.&S.R.B.M.
T.S.# 259	1547	22	A-MC- 141968	SE1/4	18	21S.	22E.	G.&S.R.B.M.
T.S.# 260	1547	23	A-MC- 141969	NW1/4	18	21S.	22E.	G.&S.R.B.M.
T.S.# 261	1547	24	A-MC- 141970	SE1/4	18	21S.	22E.	G.&S.R.B.M.
T.S.# 262	1547	25	A-MC- 141971	NW1/4	18	21S.	22E.	G.&S.R.B.M.
T.S.# 263	1547	26	A-MC- 141972	SW1/4	18	21S.	22E.	G.&S.R.B.M.
T.S.# 264	1547	27	A-MC- 141973	NE1/4	1	20S.	21E.	G.&S.R.B.M.
T.S.# 265	1547	28	A-MC- 141974	NE1/4	1	20S.	21E.	G.&S.R.B.M.
T.S.# 266	1547	29	A-MC- 141975	NW1/4	1	20S.	21E.	G.&S.R.B.M.
T.S.# 267	1547	30	A-MC- 141976	NE1/4	1	20S.	21E.	G.&S.R.B.M.
T.S.# 268	1547	31	A-MC- 141977	NW1/4	1	20S.	21E.	G.&S.R.B.M.
T.S.# 269	1547	32	A-MC- 141978	NE1/4	1	20S.	21E.	G.&S.R.B.M.
T.S.# 270	1547	33	A-MC- 141979	NW1/4	1	20S.	21E.	G.&S.R.B.M.
T.S.# 271	1547	34	A-MC- 141980	NE1/4	1	20S.	21E.	G.&S.R.B.M.
T.S.# 272	1547	35	A-MC- 141981	SE1/4	1	20S.	21E.	G.&S.R.B.M.
T.S.# 273	1547	36	A-MC- 141982	SW1/4	1	20S.	21E.	G.&S.R.B.M.
T.S.# 274	1547	37	A-MC- 141983	SE1/4	1	20S.	21E.	G.&S.R.B.M.
T.S.# 275	1547	38	A-MC- 141984	SE1/4	1	20S.	21E.	G.&S.R.B.M.
T.S.# 276	1547	39	A-MC- 141985	SW1/4	1	20S.	21E.	G.&S.R.B.M.
T.S.# 277	1547	40	A-MC- 141986	SE1/4	1	20S.	21E.	G.&S.R.B.M.
T.S.# 278	1547	41	A-MC- 141987	SW1/4	1	20S.	21E.	G.&S.R.B.M.
T.S.# 279	1547	42	A-MC- 141988	NE1/4	12	20S.	21E.	G.&S.R.B.M.
T.S.# 280	1547	43	A-MC- 141989	SE1/4	1	20S.	21E.	G.&S.R.B.M.
T.S.# 281	1547	44	A-MC- 141990	NE1/4	12	20S.	21E.	G.&S.R.B.M.
T.S.# 282	1547	45	A-MC- 141991	NW1/4	12	20S.	21E.	G.&S.R.B.M.
T.S.# 283	1547	46	A-MC- 141992	NE1/4	12	20S.	21E.	G.&S.R.B.M.
T.S.# 284	1547	47	A-MC- 141993	NW1/4	12	20S.	21E.	G.&S.R.B.M.
T.S.# 285	1547	48	A-MC- 141994	NE1/4	12	20S.	21E.	G.&S.R.B.M.
T.S.# 286	1547	49	A-MC- 141995	NW1/4	12	20S.	21E.	G.&S.R.B.M.
T.S.# 287	1547	50	A-MC- 141996	NE1/4	12	20S.	21E.	G.&S.R.B.M.
T.S.# 288	1547	51	A-MC- 141997	NW1/4	12	20S.	21E.	G.&S.R.B.M.
T.S.# 289	1547	52	A-MC- 141998	NE1/4	12	20S.	21E.	G.&S.R.B.M.
T.S.# 290	1547	53	A-MC- 141999	SW1/4	12	20S.	21E.	G.&S.R.B.M.
T.S.# 291	1547	54	A-MC- 142000	SE1/4	12	20S.	21E.	G.&S.R.B.M.
T.S.# 292	1547	55	A-MC- 142001	SW1/4	12	20S.	21E.	G.&S.R.B.M.
T.S.# 293	1547	56	A-MC- 142002	SE1/4	12	20S.	21E.	G.&S.R.B.M.
T.S.# 294	1547	57	A-MC- 142003	SW1/4	12	20S.	21E.	G.&S.R.B.M.
T.S.# 295	1547	58	A-MC- 142004	SE1/4	12	20S.	21E.	G.&S.R.B.M.
T.S.# 296	1547	59	A-MC- 142005	SW1/4	12	20S.	21E.	G.&S.R.B.M.
T.S.# 297	1547	60	A-MC- 142006	SE1/4	12	20S.	21E.	G.&S.R.B.M.
				NW1/4	13	20S.	21E.	G.&S.R.B.M.
				NE1/4	13	20S.	21E.	G.&S.R.B.M.
				SW1/4	13	20S.	21E.	G.&S.R.B.M.

TOMBSTONE PROJECT - MASTER CLAIM LIST
 LOPE MINING CLAIMS
 COCHISE COUNTY, ARIZONA
 CLAIMS LOCATED SEPTEMBER, 1981 & FEBRUARY, 1982

CLAIM NAME/ NUMBER	BOOK	PAGE	B.L.M. SERIAL NUMBER	LEGAL	SECTION	TOWN- SHIP	RANGE	MERIDIAN
T.S.# 298	1547	61	A-MC- 142007	NE1/4	13	20S.	21E.	G. & S. R. B. M.
T.S.# 299	1547	62	A-MC- 142008	NE1/4	13	20S.	21E.	G. & S. R. B. M.
				NW1/4	13	20S.	21E.	G. & S. R. B. M.
T.S.# 300	1547	63	A-MC- 142009	NE1/4	13	20S.	21E.	G. & S. R. B. M.
T.S.# 301	1547	64	A-MC- 142010	NE1/4	13	20S.	21E.	G. & S. R. B. M.
				NW1/4	13	20S.	21E.	G. & S. R. B. M.
T.S.# 302	1547	65	A-MC- 142011	NW1/4	1	20S.	21E.	G. & S. R. B. M.
T.S.# 303	1547	66	A-MC- 142012	NW1/4	1	20S.	21E.	G. & S. R. B. M.
				NE1/4	2	20S.	21E.	G. & S. R. B. M.
T.S.# 304	1547	67	A-MC- 142013	NW1/4	1	20S.	21E.	G. & S. R. B. M.
T.S.# 305	1547	68	A-MC- 142014	NW1/4	1	20S.	21E.	G. & S. R. B. M.
				NE1/4	2	20S.	21E.	G. & S. R. B. M.
T.S.# 306	1547	69	A-MC- 142015	NW1/4	1	20S.	21E.	G. & S. R. B. M.
T.S.# 307	1547	70	A-MC- 142016	NW1/4	1	20S.	21E.	G. & S. R. B. M.
				NE1/4	2	20S.	21E.	G. & S. R. B. M.
T.S.# 308	1547	71	A-MC- 142017	NW1/4	1	20S.	21E.	G. & S. R. B. M.
T.S.# 309	1547	72	A-MC- 142018	NW1/4	1	20S.	21E.	G. & S. R. B. M.
				NE1/4	2	20S.	21E.	G. & S. R. B. M.
T.S.# 310	1547	73	A-MC- 142019	NW1/4	1	20S.	21E.	G. & S. R. B. M.
				SW1/4	1	20S.	21E.	G. & S. R. B. M.
T.S.# 311	1547	74	A-MC- 142020	NW1/4	1	20S.	21E.	G. & S. R. B. M.
				SW1/4	1	20S.	21E.	G. & S. R. B. M.
				NE1/4	2	20S.	21E.	G. & S. R. B. M.
				SE1/4	2	20S.	21E.	G. & S. R. B. M.
T.S.# 312	1547	75	A-MC- 142021	SW1/4	1	20S.	21E.	G. & S. R. B. M.
T.S.# 313	1547	76	A-MC- 142022	SW1/4	1	20S.	21E.	G. & S. R. B. M.
				SE1/4	2	20S.	21E.	G. & S. R. B. M.
T.S.# 314	1547	77	A-MC- 142023	SW1/4	1	20S.	21E.	G. & S. R. B. M.
T.S.# 315	1547	78	A-MC- 142024	SW1/4	1	20S.	21E.	G. & S. R. B. M.
				SE1/4	2	20S.	21E.	G. & S. R. B. M.
T.S.# 316	1547	79	A-MC- 142025	SW1/4	1	20S.	21E.	G. & S. R. B. M.
T.S.# 317	1547	80	A-MC- 142026	SW1/4	1	20S.	21E.	G. & S. R. B. M.
				SE1/4	2	20S.	21E.	G. & S. R. B. M.
T.S.# 318	1547	81	A-MC- 142027	SW1/4	1	20S.	21E.	G. & S. R. B. M.
				NW1/4	12	20S.	21E.	G. & S. R. B. M.
T.S.# 319	1547	82	A-MC- 142028	SW1/4	1	20S.	21E.	G. & S. R. B. M.
				SE1/4	2	20S.	21E.	G. & S. R. B. M.
				NW1/4	12	20S.	21E.	G. & S. R. B. M.
				NE1/4	11	20S.	21E.	G. & S. R. B. M.
T.S.# 320	1547	83	A-MC- 142029	NW1/4	12	20S.	21E.	G. & S. R. B. M.
T.S.# 321	1547	84	A-MC- 142030	NW1/4	12	20S.	21E.	G. & S. R. B. M.
				NE1/4	11	20S.	21E.	G. & S. R. B. M.
T.S.# 322	1547	85	A-MC- 142031	NW1/4	12	20S.	21E.	G. & S. R. B. M.
T.S.# 323	1547	86	A-MC- 142032	NE1/4	11	20S.	21E.	G. & S. R. B. M.
				NW1/4	12	20S.	21E.	G. & S. R. B. M.
T.S.# 324	1547	87	A-MC- 142033	NW1/4	12	20S.	21E.	G. & S. R. B. M.
T.S.# 325	1547	88	A-MC- 142034	NE1/4	11	20S.	21E.	G. & S. R. B. M.
				NW1/4	12	20S.	21E.	G. & S. R. B. M.
T.S.# 326	1547	89	A-MC- 142035	NW1/4	12	20S.	21E.	G. & S. R. B. M.
T.S.# 327	1547	90	A-MC- 142036	NE1/4	11	20S.	21E.	G. & S. R. B. M.
				NW1/4	12	20S.	21E.	G. & S. R. B. M.
T.S.# 328	1547	91	A-MC- 142037	NW1/4	12	20S.	21E.	G. & S. R. B. M.
				SW1/4	12	20S.	21E.	G. & S. R. B. M.
T.S.# 329	1547	92	A-MC- 142038	NE1/4	11	20S.	21E.	G. & S. R. B. M.
				SE1/4	11	20S.	21E.	G. & S. R. B. M.
				NW1/4	12	20S.	21E.	G. & S. R. B. M.
				SW1/4	12	20S.	21E.	G. & S. R. B. M.
T.S.# 330	1547	93	A-MC- 142039	SW1/4	12	20S.	21E.	G. & S. R. B. M.
T.S.# 331	1547	94	A-MC- 142040	SE1/4	11	20S.	21E.	G. & S. R. B. M.
				SW1/4	12	20S.	21E.	G. & S. R. B. M.
T.S.# 332	1547	95	A-MC- 142041	SW1/4	12	20S.	21E.	G. & S. R. B. M.
T.S.# 333	1547	96	A-MC- 142042	SE1/4	11	20S.	21E.	G. & S. R. B. M.
				SW1/4	12	20S.	21E.	G. & S. R. B. M.
T.S.# 334	1547	97	A-MC- 142043	SW1/4	12	20S.	21E.	G. & S. R. B. M.
T.S.# 335	1547	98	A-MC- 142044	SE1/4	11	20S.	21E.	G. & S. R. B. M.
				SW1/4	12	20S.	21E.	G. & S. R. B. M.
T.S.# 336	1547	99	A-MC- 142045	SW1/4	12	20S.	21E.	G. & S. R. B. M.
				NW1/4	13	20S.	21E.	G. & S. R. B. M.
T.S.# 337	1547	100	A-MC- 142046	SE1/4	11	20S.	21E.	G. & S. R. B. M.
				SW1/4	12	20S.	21E.	G. & S. R. B. M.
				NW1/4	13	20S.	21E.	G. & S. R. B. M.
				NE1/4	14	20S.	21E.	G. & S. R. B. M.
T.S.# 338	1547	101	A-MC- 142047	NW1/4	13	20S.	21E.	G. & S. R. B. M.
T.S.# 339	1547	102	A-MC- 142048	NW1/4	13	20S.	21E.	G. & S. R. B. M.
				NE1/4	14	20S.	21E.	G. & S. R. B. M.
T.S.# 340	1547	103	A-MC- 142049	NW1/4	13	20S.	21E.	G. & S. R. B. M.
T.S.# 341	1547	104	A-MC- 142050	NW1/4	13	20S.	21E.	G. & S. R. B. M.
				NE1/4	14	20S.	21E.	G. & S. R. B. M.
T.S.# 342	1547	105	A-MC- 142051	NW1/4	13	20S.	21E.	G. & S. R. B. M.
T.S.# 343	1547	106	A-MC- 142052	NW1/4	13	20S.	21E.	G. & S. R. B. M.
				NE1/4	14	20S.	21E.	G. & S. R. B. M.
T.S.# 344	1547	107	A-MC- 142053	NW1/4	13	20S.	21E.	G. & S. R. B. M.
T.S.# 345	1547	108	A-MC- 142054	NW1/4	13	20S.	21E.	G. & S. R. B. M.
				NE1/4	14	20S.	21E.	G. & S. R. B. M.
T.S.# 346	1547	109	A-MC- 142055	SW1/4	13	20S.	21E.	G. & S. R. B. M.
T.S.# 347	1547	110	A-MC- 142056	SW1/4	13	20S.	21E.	G. & S. R. B. M.
				SE1/4	14	20S.	21E.	G. & S. R. B. M.

TOMBSTONE PROJECT - MASTER CLAIM LIST
 LOPE MINING CLAIMS
 COCHISE COUNTY, ARIZONA
 CLAIMS LOCATED SEPTEMBER, 1981 & FEBRUARY, 1982

CLAIM NAME/ NUMBER	BOOK	PAGE	B.L.M. SERIAL NUMBER	LEGAL	LEGAL DESCRIPTION				
					SECTION	TOWN- SHIP	RANGE	MERIDIAN	
T.S.# 348	1547	111	A-MC- 142057	SW1/4	13	20S.	21E.	G.8S.R.B.M.	
T.S.# 349	1547	112	A-MC- 142058	SW1/4	13	20S.	21E.	G.8S.R.B.M.	
				SE1/4	14	20S.	21E.	G.8S.R.B.M.	
T.S.# 350	1547	113	A-MC- 142059	SW1/4	13	20S.	21E.	G.8S.R.B.M.	
T.S.# 351	1547	114	A-MC- 142060	SW1/4	13	20S.	21E.	G.8S.R.B.M.	
				SE1/4	14	20S.	21E.	G.8S.R.B.M.	
T.S.# 352	1547	115	A-MC- 142061	SW1/4	13	20S.	21E.	G.8S.R.B.M.	
T.S.# 353	1547	116	A-MC- 142062	SW1/4	13	20S.	21E.	G.8S.R.B.M.	
				SE1/4	14	20S.	21E.	G.8S.R.B.M.	
T.S.# 354	1547	117	A-MC- 142063	SW1/4	13	20S.	21E.	G.8S.R.B.M.	
				NW1/4	24	20S.	21E.	G.8S.R.B.M.	
T.S.# 355	1547	118	A-MC- 142064	SW1/4	13	20S.	21E.	G.8S.R.B.M.	
				SE1/4	14	20S.	21E.	G.8S.R.B.M.	
				NE1/4	23	20S.	21E.	G.8S.R.B.M.	
				NW1/4	24	20S.	21E.	G.8S.R.B.M.	
T.S.# 356	1547	119	A-MC- 142065	NE1/4	11	20S.	21E.	G.8S.R.B.M.	
T.S.# 357	1547	120	A-MC- 142066	NE1/4	11	20S.	21E.	G.8S.R.B.M.	
				NW1/4	11	20S.	21E.	G.8S.R.B.M.	
T.S.# 358	1547	121	A-MC- 142067	NE1/4	11	20S.	21E.	G.8S.R.B.M.	
T.S.# 359	1547	122	A-MC- 142068	NE1/4	11	20S.	21E.	G.8S.R.B.M.	
				NW1/4	11	20S.	21E.	G.8S.R.B.M.	
T.S.# 360	1547	123	A-MC- 142069	NE1/4	11	20S.	21E.	G.8S.R.B.M.	
T.S.# 361	1547	124	A-MC- 142070	NE1/4	11	20S.	21E.	G.8S.R.B.M.	
				NW1/4	11	20S.	21E.	G.8S.R.B.M.	
T.S.# 362	1547	125	A-MC- 142071	NE1/4	11	20S.	21E.	G.8S.R.B.M.	
T.S.# 363	1547	126	A-MC- 142072	NE1/4	11	20S.	21E.	G.8S.R.B.M.	
				NW1/4	11	20S.	21E.	G.8S.R.B.M.	
T.S.# 364	1547	127	A-MC- 142073	NE1/4	11	20S.	21E.	G.8S.R.B.M.	
				SE1/4	11	20S.	21E.	G.8S.R.B.M.	
T.S.# 365	1547	128	A-MC- 142074	NE1/4	11	20S.	21E.	G.8S.R.B.M.	
				NW1/4	11	20S.	21E.	G.8S.R.B.M.	
				SW1/4	11	20S.	21E.	G.8S.R.B.M.	
T.S.# 366	1547	129	A-MC- 142075	SE1/4	11	20S.	21E.	G.8S.R.B.M.	
T.S.# 367	1547	130	A-MC- 142076	SE1/4	11	20S.	21E.	G.8S.R.B.M.	
				SW1/4	11	20S.	21E.	G.8S.R.B.M.	
T.S.# 368	1547	131	A-MC- 142077	SE1/4	11	20S.	21E.	G.8S.R.B.M.	
T.S.# 369	1547	132	A-MC- 142078	SE1/4	11	20S.	21E.	G.8S.R.B.M.	
				SW1/4	11	20S.	21E.	G.8S.R.B.M.	
T.S.# 370	1547	133	A-MC- 142079	SE1/4	11	20S.	21E.	G.8S.R.B.M.	
T.S.# 371	1547	134	A-MC- 142080	SE1/4	11	20S.	21E.	G.8S.R.B.M.	
				SW1/4	11	20S.	21E.	G.8S.R.B.M.	
T.S.# 372	1547	135	A-MC- 142081	NE1/4	14	20S.	21E.	G.8S.R.B.M.	
				SE1/4	11	20S.	21E.	G.8S.R.B.M.	
T.S.# 373	1547	136	A-MC- 142082	SE1/4	11	20S.	21E.	G.8S.R.B.M.	
				SW1/4	11	20S.	21E.	G.8S.R.B.M.	
				NE1/4	14	20S.	21E.	G.8S.R.B.M.	
				NW1/4	14	20S.	21E.	G.8S.R.B.M.	
T.S.# 374	1547	137	A-MC- 142083	NE1/4	14	20S.	21E.	G.8S.R.B.M.	
T.S.# 375	1547	138	A-MC- 142084	NE1/4	14	20S.	21E.	G.8S.R.B.M.	
				NW1/4	14	20S.	21E.	G.8S.R.B.M.	
T.S.# 376	1547	139	A-MC- 142085	NE1/4	14	20S.	21E.	G.8S.R.B.M.	
T.S.# 377	1547	140	A-MC- 142086	NE1/4	14	20S.	21E.	G.8S.R.B.M.	
				NW1/4	14	20S.	21E.	G.8S.R.B.M.	
T.S.# 378	1547	141	A-MC- 142087	NE1/4	14	20S.	21E.	G.8S.R.B.M.	
T.S.# 379	1547	142	A-MC- 142088	NE1/4	14	20S.	21E.	G.8S.R.B.M.	
				NW1/4	14	20S.	21E.	G.8S.R.B.M.	
T.S.# 380	1547	143	A-MC- 142089	NE1/4	14	20S.	21E.	G.8S.R.B.M.	
T.S.# 381	1547	144	A-MC- 142090	NE1/4	14	20S.	21E.	G.8S.R.B.M.	
				NW1/4	14	20S.	21E.	G.8S.R.B.M.	
T.S.# 382	1547	145	A-MC- 142091	SE1/4	14	20S.	21E.	G.8S.R.B.M.	
T.S.# 383	1547	146	A-MC- 142092	SE1/4	14	20S.	21E.	G.8S.R.B.M.	
				SW1/4	14	20S.	21E.	G.8S.R.B.M.	
T.S.# 384	1547	147	A-MC- 142093	SE1/4	14	20S.	21E.	G.8S.R.B.M.	
T.S.# 385	1547	148	A-MC- 142094	SE1/4	14	20S.	21E.	G.8S.R.B.M.	
T.S.# 386	1547	149	A-MC- 142095	SE1/4	14	20S.	21E.	G.8S.R.B.M.	
T.S.# 387	1547	150	A-MC- 142096	SE1/4	14	20S.	21E.	G.8S.R.B.M.	
				NE1/4	23	20S.	21E.	G.8S.R.B.M.	
T.S.# 388	1547	151	A-MC- 142097	NE1/4	13	20S.	21E.	G.8S.R.B.M.	
T.S.# 389	1547	152	A-MC- 142098	NE1/4	13	20S.	21E.	G.8S.R.B.M.	
				NW1/4	13	20S.	21E.	G.8S.R.B.M.	
T.S.# 390	1547	153	A-MC- 142099	NE1/4	13	20S.	21E.	G.8S.R.B.M.	
T.S.# 391	1547	154	A-MC- 142100	NE1/4	13	20S.	21E.	G.8S.R.B.M.	
				NW1/4	13	20S.	21E.	G.8S.R.B.M.	
T.S.# 392	1547	155	A-MC- 142101	SE1/4	13	20S.	21E.	G.8S.R.B.M.	
T.S.# 393	1547	156	A-MC- 142102	SE1/4	13	20S.	21E.	G.8S.R.B.M.	
				SW1/4	13	20S.	21E.	G.8S.R.B.M.	
T.S.# 394	1547	157	A-MC- 142103	SE1/4	13	20S.	21E.	G.8S.R.B.M.	
T.S.# 395	1547	158	A-MC- 142104	SE1/4	13	20S.	21E.	G.8S.R.B.M.	
				SW1/4	13	20S.	21E.	G.8S.R.B.M.	
T.S.# 396	1547	159	A-MC- 142105	SE1/4	13	20S.	21E.	G.8S.R.B.M.	
T.S.# 397	1547	160	A-MC- 142106	SE1/4	13	20S.	21E.	G.8S.R.B.M.	
				SW1/4	13	20S.	21E.	G.8S.R.B.M.	
T.S.# 398	1547	161	A-MC- 142107	SE1/4	13	20S.	21E.	G.8S.R.B.M.	
T.S.# 399	1547	162	A-MC- 142108	SE1/4	13	20S.	21E.	G.8S.R.B.M.	
				SW1/4	13	20S.	21E.	G.8S.R.B.M.	

TOMBSTONE PROJECT - MASTER CLAIM LIST
 LODE MINING CLAIMS
 COCHISE COUNTY, ARIZONA
 CLAIMS LOCATED SEPTEMBER, 1981 & FEBRUARY 1982

CLAIM NAME/ NUMBER	BOOK	PAGE	B.L.M. SERIAL NUMBER	LEGAL	SECTION	TOWN- SHIP	RANGE	MERIDIAN
T.S.# 400	1547	163	A-MC- 142109	SE1/4	13	20S.	21E.	G.&S.R.B.M.
T.S.# 401	1547	164	A-MC- 142110	NE1/4	24	20S.	21E.	G.&S.R.B.M.
				SE1/4	13	20S.	21E.	G.&S.R.B.M.
				SW1/4	13	20S.	21E.	G.&S.R.B.M.
				NE1/4	24	20S.	21E.	G.&S.R.B.M.
				NW1/4	24	20S.	21E.	G.&S.R.B.M.
T.S.# 402	1547	165	A-MC- 142111	SE1/4	14	20S.	21E.	G.&S.R.B.M.
				SW1/4	14	20S.	21E.	G.&S.R.B.M.
T.S.# 403	1547	166	A-MC- 142112	NW1/4	15	21S.	21E.	G.&S.R.B.M.
T.S.# 404	1547	167	A-MC- 142113	NW1/4	15	21S.	21E.	G.&S.R.B.M.
T.S.# 405	1547	168	A-MC- 142114	NW1/4	15	21S.	21E.	G.&S.R.B.M.
T.S.# 406	1547	169	A-MC- 142115	NW1/4	15	21S.	21E.	G.&S.R.B.M.
T.S.# 407	1547	170	A-MC- 142116	NW1/4	15	21S.	21E.	G.&S.R.B.M.
				NE1/4	15	21S.	21E.	G.&S.R.B.M.
T.S.# 408	1547	171	A-MC- 142117	NE1/4	15	21S.	21E.	G.&S.R.B.M.
T.S.# 409	1547	172	A-MC- 142118	NE1/4	15	21S.	21E.	G.&S.R.B.M.
T.S.# 410	1547	173	A-MC- 142119	NE1/4	15	21S.	21E.	G.&S.R.B.M.
T.S.# 411	1547	174	A-MC- 142120	NE1/4	15	21S.	21E.	G.&S.R.B.M.
T.S.# 412	1547	175	A-MC- 142121	NE1/4	15	21S.	21E.	G.&S.R.B.M.
T.S.# 413	1547	176	A-MC- 142122	NE1/4	15	21S.	21E.	G.&S.R.B.M.
T.S.# 414	1547	177	A-MC- 142123	NE1/4	15	21S.	21E.	G.&S.R.B.M.
				SE1/4	15	21S.	21E.	G.&S.R.B.M.
T.S.# 415	1547	178	A-MC- 142124	SE1/4	15	21S.	21E.	G.&S.R.B.M.
T.S.# 416	1547	179	A-MC- 142125	SE1/4	15	21S.	21E.	G.&S.R.B.M.
T.S.# 417	1547	180	A-MC- 142126	SE1/4	15	21S.	21E.	G.&S.R.B.M.
T.S.# 418	1547	181	A-MC- 142127	SE1/4	15	21S.	21E.	G.&S.R.B.M.
				NE1/4	22	21S.	21E.	G.&S.R.B.M.
T.S.# 419	1547	182	A-MC- 142128	NE1/4	22	21S.	21E.	G.&S.R.B.M.
T.S.# 420	1547	183	A-MC- 142129	NE1/4	22	21S.	21E.	G.&S.R.B.M.
T.S.# 421	1547	184	A-MC- 142130	NE1/4	22	21S.	21E.	G.&S.R.B.M.
T.S.# 422	1547	185	A-MC- 142131	NE1/4	22	21S.	21E.	G.&S.R.B.M.
T.S.# 423	1547	186	A-MC- 142132	NE1/4	22	21S.	21E.	G.&S.R.B.M.
				SE1/4	22	21S.	21E.	G.&S.R.B.M.
T.S.# 424	1547	187	A-MC- 142133	SE1/4	22	21S.	21E.	G.&S.R.B.M.
T.S.# 425	1547	188	A-MC- 142134	SE1/4	22	21S.	21E.	G.&S.R.B.M.
T.S.# 426	1547	189	A-MC- 142135	SE1/4	22	21S.	21E.	G.&S.R.B.M.
				NE1/4	27	21S.	21E.	G.&S.R.B.M.
T.S.# 427	1547	190	A-MC- 142136	NW1/4	15	21S.	21E.	G.&S.R.B.M.
T.S.# 428	1547	191	A-MC- 142137	NE1/4	23	20S.	21E.	G.&S.R.B.M.
T.S.# 429	1547	192	A-MC- 142138	NE1/4	23	20S.	21E.	G.&S.R.B.M.
T.S.# 430	1547	193	A-MC- 142139	NE1/4	23	20S.	21E.	G.&S.R.B.M.
T.S.# 431	1547	194	A-MC- 142140	NE1/4	23	20S.	21E.	G.&S.R.B.M.
				SE1/4	23	20S.	21E.	G.&S.R.B.M.
T.S.# 432	1547	195	A-MC- 142141	SE1/4	23	20S.	21E.	G.&S.R.B.M.
T.S.# 433	1547	196	A-MC- 142142	SE1/4	23	20S.	21E.	G.&S.R.B.M.
T.S.# 434	1547	197	A-MC- 142143	SE1/4	23	20S.	21E.	G.&S.R.B.M.
T.S.# 435	1547	198	A-MC- 142144	SE1/4	23	20S.	21E.	G.&S.R.B.M.
T.S.# 436	1547	199	A-MC- 142145	SE1/4	14	20S.	21E.	G.&S.R.B.M.
				SW1/4	14	20S.	21E.	G.&S.R.B.M.
T.S.# 437	1547	200	A-MC- 142146	SE1/4	14	20S.	21E.	G.&S.R.B.M.
				SW1/4	14	20S.	21E.	G.&S.R.B.M.
T.S.# 438	1547	201	A-MC- 142147	SW1/4	6	20S.	22E.	G.&S.R.B.M.
				SE1/4	6	20S.	22E.	G.&S.R.B.M.
T.S.# 439	1547	202	A-MC- 142148	SE1/4	6	20S.	22E.	G.&S.R.B.M.
T.S.# 440	1547	203	A-MC- 142149	SE1/4	6	20S.	22E.	G.&S.R.B.M.
T.S.# 441	1547	204	A-MC- 142150	SE1/4	6	20S.	22E.	G.&S.R.B.M.
T.S.# 442	1547	205	A-MC- 142151	SE1/4	6	20S.	22E.	G.&S.R.B.M.
T.S.# 443	1547	206	A-MC- 142152	SE1/4	6	20S.	22E.	G.&S.R.B.M.
				SW1/4	7	20S.	22E.	G.&S.R.B.M.
T.S.# 444	1547	207	A-MC- 142153	NE1/4	7	20S.	22E.	G.&S.R.B.M.
				NW1/4	7	20S.	22E.	G.&S.R.B.M.
T.S.# 445	1547	208	A-MC- 142154	SE1/4	7	20S.	22E.	G.&S.R.B.M.
T.S.# 446	1547	209	A-MC- 142155	NE1/4	7	20S.	22E.	G.&S.R.B.M.
T.S.# 447	1547	210	A-MC- 142156	SE1/4	7	20S.	22E.	G.&S.R.B.M.
T.S.# 448	1547	211	A-MC- 142157	NE1/4	7	20S.	22E.	G.&S.R.B.M.
T.S.# 449	1547	212	A-MC- 142158	SE1/4	7	20S.	22E.	G.&S.R.B.M.
T.S.# 450	1547	213	A-MC- 142159	NE1/4	7	20S.	22E.	G.&S.R.B.M.
T.S.# 451	1547	214	A-MC- 142160	SE1/4	7	20S.	22E.	G.&S.R.B.M.
T.S.# 452	1547	215	A-MC- 142161	NE1/4	7	20S.	22E.	G.&S.R.B.M.
				NW1/4	8	20S.	22E.	G.&S.R.B.M.
T.S.# 453	1547	216	A-MC- 142162	NW1/4	8	20S.	22E.	G.&S.R.B.M.
T.S.# 454	1547	217	A-MC- 142163	NW1/4	8	20S.	22E.	G.&S.R.B.M.
T.S.# 455	1547	218	A-MC- 142164	NW1/4	8	20S.	22E.	G.&S.R.B.M.
T.S.# 456	1547	219	A-MC- 142165	NW1/4	8	20S.	22E.	G.&S.R.B.M.
T.S.# 457	1547	220	A-MC- 142166	NE1/4	26	20S.	21E.	G.&S.R.B.M.
T.S.# 458	1547	221	A-MC- 142167	NE1/4	26	20S.	21E.	G.&S.R.B.M.
T.S.# 459	1547	222	A-MC- 142168	NW1/4	26	20S.	21E.	G.&S.R.B.M.
				NE1/4	26	20S.	21E.	G.&S.R.B.M.
T.S.# 460	1547	223	A-MC- 142169	NW1/4	26	20S.	21E.	G.&S.R.B.M.
				NE1/4	26	20S.	21E.	G.&S.R.B.M.
T.S.# 461	1547	224	A-MC- 142170	NW1/4	30	21S.	22E.	G.&S.R.B.M.
T.S.# 462	1547	225	A-MC- 142171	NW1/4	30	21S.	22E.	G.&S.R.B.M.
T.S.# 463	1547	226	A-MC- 142172	NW1/4	30	21S.	22E.	G.&S.R.B.M.
T.S.# 464	1584	6	A-MC- 163286	SE1/4	13	21S.	22E.	G.&S.R.B.M.
T.S.# 465	1584	8	A-MC- 163287	SE1/4	13	21S.	22E.	G.&S.R.B.M.
T.S.# 466	1584	9	A-MC- 163288	SE1/4	13	21S.	22E.	G.&S.R.B.M.
T.S.# 467	1584	10	A-MC- 163289	SE1/4	13	21S.	22E.	G.&S.R.B.M.

TOMBSTONE PROJECT - MASTER CLAIM LIST
 LOPE MINING CLAIMS
 COCHISE COUNTY, ARIZONA
 CLAIMS LOCATED SEPTEMBER, 1981 & FEBRUARY, 1982

CLAIM NAME/ NUMBER	BOOK	PAGE	B.L.M. SERIAL NUMBER	LEGAL	LEGAL DESCRIPTION			
					SECTION	TOWN- SHIP	RANGE	MERIDIAN
T.S.# 468	1584	11	A-MC- 163300	NE1/4	24	21S.	22E.	G.&S.R.B.M.
T.S.# 469	1584	12	A-MC- 163301	NW1/4	24	21S.	22E.	G.&S.R.B.M.
T.S.# 470	1584	13	A-MC- 163302	SE1/4	13	21S.	22E.	G.&S.R.B.M.
T.S.# 471	1584	14	A-MC- 163303	NE1/4	24	21S.	22E.	G.&S.R.B.M.
T.S.# 472	1584	15	A-MC- 163304	NE1/4	24	21S.	22E.	G.&S.R.B.M.
T.S.# 473	1584	16	A-MC- 163305	NW1/4	24	21S.	22E.	G.&S.R.B.M.
T.S.# 474	1584	17	A-MC- 163306	NE1/4	24	21S.	22E.	G.&S.R.B.M.
T.S.# 475	1584	18	A-MC- 163307	NW1/4	24	21S.	22E.	G.&S.R.B.M.
T.S.# 476	1584	19	A-MC- 163308	NE1/4	24	21S.	22E.	G.&S.R.B.M.
T.S.# 477	1584	20	A-MC- 163309	NW1/4	24	21S.	22E.	G.&S.R.B.M.
T.S.# 478	1584	21	A-MC- 163310	SE1/4	24	21S.	22E.	G.&S.R.B.M.
T.S.# 479	1584	22	A-MC- 163311	SW1/4	24	21S.	22E.	G.&S.R.B.M.
T.S.# 480	1584	23	A-MC- 163312	SE1/4	24	21S.	22E.	G.&S.R.B.M.
T.S.# 481	1584	24	A-MC- 163313	SW1/4	24	21S.	22E.	G.&S.R.B.M.
T.S.# 482	1584	25	A-MC- 163314	SE1/4	24	21S.	22E.	G.&S.R.B.M.
T.S.# 483	1584	26	A-MC- 163315	SW1/4	24	21S.	22E.	G.&S.R.B.M.
T.S.# 484	1584	27	A-MC- 163316	SE1/4	24	21S.	22E.	G.&S.R.B.M.
T.S.# 485	1584	28	A-MC- 163317	SW1/4	24	21S.	22E.	G.&S.R.B.M.
T.S.# 486	1584	29	A-MC- 163318	SE1/4	24	21S.	22E.	G.&S.R.B.M.
T.S.# 487	1584	30	A-MC- 163319	SW1/4	24	21S.	22E.	G.&S.R.B.M.
T.S.# 488	1584	31	A-MC- 163320	NW1/4	25	21S.	22E.	G.&S.R.B.M.
T.S.# 489	1584	32	A-MC- 163321	NE1/4	24	21S.	22E.	G.&S.R.B.M.
T.S.# 490	1584	33	A-MC- 163322	NE1/4	25	21S.	22E.	G.&S.R.B.M.
T.S.# 491	1584	34	A-MC- 163323	NW1/4	25	21S.	22E.	G.&S.R.B.M.
T.S.# 492	1584	35	A-MC- 163324	NE1/4	25	21S.	22E.	G.&S.R.B.M.
T.S.# 493	1584	36	A-MC- 163325	NE1/4	25	21S.	22E.	G.&S.R.B.M.
T.S.# 494	1584	37	A-MC- 163326	NW1/4	25	21S.	22E.	G.&S.R.B.M.
T.S.# 495	1584	38	A-MC- 163327	SE1/4	25	21S.	22E.	G.&S.R.B.M.
T.S.# 496	1584	39	A-MC- 163328	SW1/4	25	21S.	22E.	G.&S.R.B.M.
T.S.# 497	1584	40	A-MC- 163329	SE1/4	25	21S.	22E.	G.&S.R.B.M.
T.S.# 498	1584	41	A-MC- 163330	SW1/4	25	21S.	22E.	G.&S.R.B.M.
T.S.# 499	1584	42	A-MC- 163331	SE1/4	25	21S.	22E.	G.&S.R.B.M.
T.S.# 500	1584	43	A-MC- 163332	SW1/4	25	21S.	22E.	G.&S.R.B.M.
T.S.# 501	1584	44	A-MC- 163333	SE1/4	25	21S.	22E.	G.&S.R.B.M.
T.S.# 502	1584	45	A-MC- 163334	SW1/4	25	21S.	22E.	G.&S.R.B.M.
T.S.# 503	1584	46	A-MC- 163335	SE1/4	25	21S.	22E.	G.&S.R.B.M.
T.S.# 504	1584	47	A-MC- 163336	SW1/4	23	21S.	22E.	G.&S.R.B.M.
T.S.# 505	1584	48	A-MC- 163337	SW1/4	24	21S.	22E.	G.&S.R.B.M.
T.S.# 506	1584	49	A-MC- 163338	SE1/4	23	21S.	22E.	G.&S.R.B.M.
T.S.# 507	1584	50	A-MC- 163339	SW1/4	24	21S.	22E.	G.&S.R.B.M.
T.S.# 508	1584	51	A-MC- 163340	SE1/4	23	21S.	22E.	G.&S.R.B.M.
T.S.# 509	1584	52	A-MC- 163341	SW1/4	24	21S.	22E.	G.&S.R.B.M.
T.S.# 510	1584	53	A-MC- 163342	SE1/4	23	21S.	22E.	G.&S.R.B.M.
T.S.# 511	1584	54	A-MC- 163343	SW1/4	24	21S.	22E.	G.&S.R.B.M.
T.S.# 512	1584	55	A-MC- 163344	SE1/4	23	21S.	22E.	G.&S.R.B.M.
T.S.# 513	1584	56	A-MC- 163345	SW1/4	24	21S.	22E.	G.&S.R.B.M.
T.S.# 514	1584	57	A-MC- 163346	NW1/4	25	21S.	22E.	G.&S.R.B.M.
T.S.# 515	1584	58	A-MC- 163347	NE1/4	26	21S.	22E.	G.&S.R.B.M.
T.S.# 516	1584	59	A-MC- 163348	NW1/4	25	21S.	22E.	G.&S.R.B.M.
				NE1/4	26	21S.	22E.	G.&S.R.B.M.

TOMBSTONE PROJECT - MASTER CLAIM LIST
 LODE MINING CLAIMS
 COCHISE COUNTY, ARIZONA
 CLAIMS LOCATED SEPTEMBER, 1981 & FEBRUARY, 1982

CLAIM NAME/ NUMBER	BOOK	PAGE	B.L.M. SERIAL NUMBER	LEGAL	LEGAL DESCRIPTION			
					SECTION	TOWN- SHIP	RANGE	MERIDIAN
T.S.# 517	1584	60	A-MC- 163349	NW1/4	25	21S.	22E.	G.6S. R.B.M.
T.S.# 518	1584	61	A-MC- 163350	NW1/4	25	21S.	22E.	G.6S. R.B.M.
				NE1/4	26	21S.	22E.	G.6S. R.B.M.
T.S.# 519	1584	62	A-MC- 163351	NW1/4	25	21S.	22E.	G.6S. R.B.M.
T.S.# 520	1584	63	A-MC- 163352	NW1/4	25	21S.	22E.	G.6S. R.B.M.
				SW1/4	25	21S.	22E.	G.6S. R.B.M.
				SE1/4	26	21S.	22E.	G.6S. R.B.M.
				NE1/4	26	21S.	22E.	G.6S. R.B.M.
T.S.# 521	1584	64	A-MC- 163353	NW1/4	25	21S.	22E.	G.6S. R.B.M.
				SW1/4	25	21S.	22E.	G.6S. R.B.M.
T.S.# 522	1584	65	A-MC- 163354	SW1/4	25	21S.	22E.	G.6S. R.B.M.
				SE1/4	26	21S.	22E.	G.6S. R.B.M.
T.S.# 523	1584	66	A-MC- 163355	SW1/4	25	21S.	22E.	G.6S. R.B.M.
T.S.# 524	1584	67	A-MC- 163356	SE1/4	26	21S.	22E.	G.6S. R.B.M.
				SW1/4	25	21S.	22E.	G.6S. R.B.M.
T.S.# 525	1584	68	A-MC- 163357	SW1/4	25	21S.	22E.	G.6S. R.B.M.
T.S.# 526	1584	69	A-MC- 163358	SW1/4	25	21S.	22E.	G.6S. R.B.M.
				SE1/4	26	21S.	22E.	G.6S. R.B.M.
T.S.# 527	1584	70	A-MC- 163359	SW1/4	25	21S.	22E.	G.6S. R.B.M.
T.S.# 528	1584	71	A-MC- 163360	SW1/4	25	21S.	22E.	G.6S. R.B.M.
				SE1/4	26	21S.	22E.	G.6S. R.B.M.
T.S.# 529	1584	72	A-MC- 163361	SW1/4	25	21S.	22E.	G.6S. R.B.M.

RECEIVED
 B.L.M. AZ STATE OFFICE

DEC 21 1984

07.45 A.M.
 PHOENIX, ARIZONA

DKT 1806 PAGE 478

ATTACHMENT 2
SUMMARY REPORT

October 8, 1984

This detailed report is filed in compliance with the requirements of Title 30, United States Code, Section 28-1 for the T.S. claims, a non-contiguous group of 530 unpatented lode mining claims, situated in the Tombstone Mining District of Cochise County, State of Arizona.

The work consisted of:

1. Geochemical sampling of bedrock/soil samples.
2. Reduction to standard scale of previously acquired residual gravity induced polarization/resistivity, and aeromagnetic data.
3. Reduction of geological data to standard scale geologic map coverage of the area.
4. Analysis and computer logging of old production reports, geological geophysical and geochemical maps from previous mining activities.
5. Annotation to geological base map of geological data acquired during previous underground mining eras with more recent information acquired by other companies and governmental agencies.
6. Interpretation of over 50 line miles of ground magnetic survey. This consisted of over 3,000 total field magnetic readings in the district, and subsequent interpolation to corrected total field values.
7. Collection of over 100 soil samples across the claim group for analysis of residual mercury soil gas. Analysis of soil samples for residual mercury gas.
8. Reproduction and enlargement of select pre-existing color photographs of the area.
9. Initial and continued geologic and alteration mapping from both aerial photography and ground truth reconnaissance.
10. District-wide lineation analysis using reproduced black & white aerial photography.
11. Backhoe trenching and initiation of geochemical sample collection.
12. Review, cataloging, moving and restoring previously drilled core.

This work was performed over the entire claim group to evaluate the discovery of valuable mineral deposits located thereon and to assist in planning further exploration and development work. The work was performed throughout the period from September 1, 1983, to August 31, 1984, by or for James A. Briscoe & Associates, Inc., 5701 E. Glenn St., #120, Tucson, Arizona 85712, Telephone (602) 721-1375, under the direct supervision of James A. Briscoe, a Registered Professional Geologist for 14 years in the State of California (No. 518) and Arizona (No. 9424), with degrees from the University of Arizona (B.S. Geology, M.S. Geology, 1967). Other persons performing work upon said claim group were:

Cynthia Jones McGrath, B. S. Geology, Northern Arizona University, Tucson, Arizona
Thomas E. Waldrip, Jr., Geologist/Landman, B.S. Geology, University of Arizona, 4426 E. Patricia St., Tucson, Arizona 85712
Mardee A. Stewart, Business Manager, A.S. Hospital Management, Lasell Junior College, 5701 East Glenn St., Tucson, Arizona 85712
James A. Briscoe, Jr., Amy Lilly, Edward McGrath, and various other non-technical staff members of James A. Briscoe & Associates, Inc.

Property examination, geology, and geochemical survey provided by:
Newmont Exploration, Ltd., Tucson, Arizona
Noranda Exploration, Inc., Denver, Colorado

Review of data, consulting and program suggestions provided by:
Dr. John M. Guilbert, University of Arizona
Dr. John S. Sumner, University of Arizona
Dr. Roger A. Newell, Newmont Exploration, Ltd.

Professional and other services provided by:
Cooper Aerial Survey Company, 1692 W. Grant Rd., Tucson, Az 85745
Tucson Blueprint, P. O. Box 27266, Tucson, Arizona 85726
Reproduction, Inc., 234 E. 6th St., Tucson, Arizona
Precision Photo Laboratories, Inc., 5758 N. Webster St., P. O. Box 14311, Dayton, Ohio 45411
Chroma Copy, 3859 E. Speedway Blvd., Tucson, Arizona
State of Maine Mining Company, Tombstone, Arizona

The cost of the geological, geochemical and geophysical studies exceeded \$53,000.00 and was paid for by the Owners of subject mining claims.

The basic finding to date, from the continuing technical studies performed on this non-contiguous claim group are:

Central Tombstone Area:

RECEIVED
B.L.M. AZ STATE OFFICE
DEC 21 1984
07.45 A.M.
PHOENIX, ARIZONA

Attachment 2, Cont.....

1. The terrain in the Tombstone area is composed of a Mesozoic to Cenozoic complex of igneous intrusive dikes and stocks intruding into sediments, ranging from fine-grained Paleozoic and Mesozoic marine limestones to a complex of Mesozoic shales, calcareous mudstones and quartzites. The igneous intrusive rocks are of dioritic to granodioritic composition and in many outcrops are hard to identify because of the attendant hydrothermal alteration. Intruded, sedimentary host rocks have undergone varying degrees of contact metamorphism outward from the intrusive bodies. Recrystallization, silicification and formation of a suite of calc-silicate minerals are all exemplified in the district.
2. Mineralization in the area of the claim group can be categorically assigned to three main modes of occurrence;
 - a. Gold, silver, lead, zinc and manganese mineralization found as rather distinct vein zones within or associated with northeasterly trending dike rock as exhibited by the Contention - Grand Central Dike areas;
 - b. "Roll" type deposits associated with regional folding of the sedimentary host rocks. These deposits are replacements of selective or more reactive horizons within the host or zones of greater permeability associated with the structurally prepared anticlinal axis of closely spaced north-northwesterly trending dragfolds;
 - c. Gold and silver mineralization along fault zones, both within the fault zones and as replacement bodies in reactive wall rocks; and
 - d. Disseminated precious metal mineralization associated with altered sediments in contact with early Tertiary acidic intrusive rocks.
3. Geochemical assays of the intrusive dikes and host sediments points to anomalous concentrations of gold and silver in these units. Interpretation of these assays suggest the presence of a medium grade gold-silver ore body with a potential for economic recovery of these metals by traditional cyanide heap leaching. To date, test leaching of sample ores, and results obtained from these tests corroborate the above interpretations.

Charleston Area:

4. The terrain in the immediate claim area is composed of a Mesozoic to Cenozoic complex of igneous intrusive dikes and stocks intruding the late-Mesozoic extrusive Uncle Sam porphyry (tuff), and sediments ranging from fine-grained Paleozoic and Mesozoic marine limestone to a complex of Mesozoic shales, calcareous mudstones and quartzites. The sedimentary sequence is poorly exposed in the majority of the claim area, but several rare exposures are seen cropping out through the overlying Uncle Sam Porphyry (tuff). Previous drilling indicates that these scattered exposures are subaerially continuous, at shallow to moderate depths. The igneous intrusive rocks, mentioned earlier, are a series of east-northeasterly trending andesite dikes and spacially related rhyolitic plugs and domes.
5. Paralleling the intrusive trend, and spacially related with it, are at least one, and possibly more, hydrothermal alteration centers exhibiting alteration zoning and oxidized capping similar to other porphyry copper deposits in Arizona. Alteration within the area includes, but is not limited to, silicification, hematization (after pyrite), alunization, sericitization and argillization. Rock outcrops within and near the claim area exhibit one or more of these alteration types with intensities ranging from weak to strong.
6. Geochemical sampling indicates a semi-concentric metal zonation pattern outwards from the alteration centers. This zonation is broken in one or more directions, from the claim area, with these directions yet to be filled in, due to lack of outcrop. Results to date indicate a central zone anomalously high in copper and molybdenum, surrounded by an irregular zone of higher lead and zinc values, outwards to a highly manganese zone. This metal zoning signature is indicative of porphyry copper mineralization centers, hypothetically proposed to exist within or near the claim area. In the intermediate and outer zones base and precious metal vein type deposits are found zoned radially to, or outwards from, the proposed porphyry copper center. These zones exhibit similar characteristics to ore deposits found within the main Tombstone Mining District, a few miles to the east, and may on the other hand, represent upward expressions of sedimentary hosted base and precious metal veins located below the relatively thin volcanic veneer.
7. Currently, results from the mercury soil gas survey and detailed ground magnetic survey are inconclusive. Work remains to fully analyze and interpret results of these surveys in the forthcoming annual expenditure period.
8. Initial interpretation of the ground magnetic survey indicates anomalously higher magnetic values associated with intrusive rocks of granodioritic and andesitic composition as was exhibited on the aeromagnetic survey. Conversely, anomalously lower values are encountered in areas of rhyolitic plugs and domes especially those spacially associated with hydrothermal alteration centers.

Attachment 2 Cont.....

9. Lineaments with a strike length greater than one-fourth mile have a predominate northeasterly trend. A sub-normal, northwesterly trending component is also present, but is less strongly exhibited. The effect of these bi-directional lineaments on mineralization, alteration and emplacement of intrusives is currently not well understood. They may reflect a pre-mineral signature of the paleo-structure exhibited in the sedimentary, pre-volcanic terrain. Currently, pervasive lineaments and zones of intersecting cross fractures delineate with reasonable accuracy, the areas of alteration and submarginal mineralization in the volcanic veneer. These zones are inferred to have been the surfaceward plumbing conduits for ore bearing hydrothermal solution, which undoubtedly passed through the subaerial sedimentary section, and lead to the mineralization found there.

These results have hastened efforts to delineate, extend, and develop, by scientific principals, known and suspected areas of valuable mineral content, within the boundaries of subject mining claims.

An exploration-development program consisting of drilling, sampling, geological, geochemical, and geophysical studies, is presently under consideration for this property. All technical work and results are in the possession of and are considered to be the exclusive property of Tombstone Development Company, Inc., the owner of subject mining claims with offices at P. O. Box 1445, Grand Island, Nebraska 68801, Attention: Mr. Bill Hight.

Respectfully submitted,

James A. Briscoe
James A. Briscoe (Agent)
Registered Professional Geologist
Arizona #9424
California #518



RECEIVED
B.L.M. AZ STATE OFFICE
DEC 21 1984
07.45 A.M.
PHOENIX, ARIZONA

141709
163296

RECORDING REQUESTED
BY & MAIL TO

James A. Briscoe, Agent
5701 E. Glenn St., #120
Tucson, Arizona 85712

PROOF OF LABOR

STATE OF Arizona }
COUNTY OF Pima } ss

BEFORE ME, personally appeared James A. Briscoe, President, 'James A. Briscoe & Associates, Inc., an Arizona Corporation, who, being duly sworn, says: My current address is 5701 East Glenn St., #120, Tucson, Arizona 85712, my current residence is as above. Certain labor and/or improvements required by law were performed or made on or for the benefit of the following lode mining claim(s), (which together comprise a group of non-contiguous claims) located in the Tombstone Mining District of Cochise County, Arizona, in the mining assessment work year ending on September 1, 1983 as follows:

Name of Claim (in full)	Mining Records Original Location Book Page	Mining Records Original Location Book Page
T.S. Claim Group (see Attachment 1)		

The work performed and/or improvements made consisted of the following:

Technical studies including geological, geochemical and geophysical surveys, see Attachment 2.

The total fair and reasonable value thereof was at least \$53,000.00 and the amount and value thereof on or for the benefit of each claim was \$100 or more. The name and address of the person who performed the labor or made the improvements, as known to me, are: All work was performed by or for James A. Briscoe & Associates, Inc. 5701 East Glenn Street, #120, Tucson, Arizona 85712, Phone: (602) 721-1375, under the direction of James A. Briscoe, Registered Professional Geologist, State of California #518 and Arizona #9424, Owner of the firm. (For others performing work see Attachment 2).

The undersigned, acting as agent for the mining claim owner(s) whose address(es) is(are):

NAME	CURRENT MAILING ADDRESS
Tombstone Development Co.	P. O. Box 1445, Grand Island, NE 68801

The above listed claims are held and claimed by the owner(s) for the valuable mineral contained therein.

James A. Briscoe & Associates, Inc. (Agent)

By James A. Briscoe
President

SUBSCRIBED AND SWORN TO before me by James A. Briscoe known to me to be the President of the corporation performing work described herein above, and that executed the within instrument on behalf of Tombstone Development Company on this 20th day of September, 1983.

IN WITNESS WHEREOF I have hereunto set my hand and affixed my official seal

Laureen Stewart
Notary Signature a Notary Public in and for said County and State

My Commission Expires: Feb 10 1984

RECEIVED
B.L.M. AZ STATE OFFICE

DEC 13 1983

07.45 A.M.

PHOENIX, ARIZONA



STATE OF ARIZONA
COUNTY OF COCHISE

WITNES MY HAND AND OFFICIAL SEAL
CHRISTINE RHODES, COUNTY RECORDER

James A. Briscoe DEPUTY

INDEXED	PHOTOSTAT. COMPARED	BLOTTED
---------	---------------------	---------

I HEREBY CERTIFY THAT THE WITHIN INSTRUMENT WAS FILED AND RECORDED AT REQUEST OF:

FEE \$ 15.00 James A. Briscoe & Ass.
5701 E. Glenn No. 120
Tucson, Ariz (85712)

DRAFT DATE OCT 6 '83 3:30 PM

DOCKET NO 1708 PAGE 465 NO 19450

DKT 1708 PAGE 465

TOMBSTONE PROJECT - MASTER CLAIM LIST
LODE MINING CLAIMS
COCHISE COUNTY, ARIZONA
CLAIMS LOCATED SEPTEMBER, 1981 & FEBRUARY, 1982

CLAIM NAME/ NUMBER	BOOK	PAGE	B.L.M. SERIAL NUMBER	LEGAL	SECTION	TOWN- SHIP	RANGE	MERIDIAN
T.S.# 1	1546	357	A-MC- 141709	NE1/4	7	20S.	21E.	G.G.S.R.B.M.
				NW1/4	7	20S.	21E.	G.G.S.R.B.M.
				SE1/4	7	20S.	21E.	G.G.S.R.B.M.
				SW1/4	7	20S.	21E.	G.G.S.R.B.M.
T.S.# 2	1546	359	A-MC- 141710	NE1/4	7	20S.	21E.	G.G.S.R.B.M.
				SE1/4	7	20S.	21E.	G.G.S.R.B.M.
T.S.# 3	1546	361	A-MC- 141711	NE1/4	7	20S.	21E.	G.G.S.R.B.M.
				NW1/4	7	20S.	21E.	G.G.S.R.B.M.
T.S.# 4	1546	363	A-MC- 141712	NE1/4	7	20S.	21E.	G.G.S.R.B.M.
T.S.# 5	1546	365	A-MC- 141713	NE1/4	7	20S.	21E.	G.G.S.R.B.M.
				NW1/4	7	20S.	21E.	G.G.S.R.B.M.
T.S.# 6	1546	367	A-MC- 141714	NE1/4	7	20S.	21E.	G.G.S.R.B.M.
T.S.# 7	1546	369	A-MC- 141715	NE1/4	7	20S.	21E.	G.G.S.R.B.M.
				NW1/4	7	20S.	21E.	G.G.S.R.B.M.
T.S.# 8	1546	370	A-MC- 141716	NE1/4	7	20S.	21E.	G.G.S.R.B.M.
T.S.# 9	1546	371	A-MC- 141717	SE1/4	6	20S.	21E.	G.G.S.R.B.M.
				SW1/4	6	20S.	21E.	G.G.S.R.B.M.
				NE1/4	7	20S.	21E.	G.G.S.R.B.M.
				NW1/4	7	20S.	21E.	G.G.S.R.B.M.
T.S.# 10	1546	372	A-MC- 141718	SE1/4	6	20S.	21E.	G.G.S.R.B.M.
				NE1/4	7	20S.	21E.	G.G.S.R.B.M.
T.S.# 11	1546	373	A-MC- 141719	SE1/4	6	20S.	21E.	G.G.S.R.B.M.
				SW1/4	6	20S.	21E.	G.G.S.R.B.M.
T.S.# 12	1546	374	A-MC- 141720	SE1/4	6	20S.	21E.	G.G.S.R.B.M.
T.S.# 13	1546	375	A-MC- 141721	SE1/4	6	20S.	21E.	G.G.S.R.B.M.
				SW1/4	6	20S.	21E.	G.G.S.R.B.M.
T.S.# 14	1546	376	A-MC- 141722	SE1/4	6	20S.	21E.	G.G.S.R.B.M.
T.S.# 15	1546	377	A-MC- 141723	SE1/4	6	20S.	21E.	G.G.S.R.B.M.
				SW1/4	6	20S.	21E.	G.G.S.R.B.M.
T.S.# 16	1546	378	A-MC- 141724	SE1/4	6	20S.	21E.	G.G.S.R.B.M.
T.S.# 17	1546	379	A-MC- 141725	SE1/4	6	20S.	21E.	G.G.S.R.B.M.
				SW1/4	6	20S.	21E.	G.G.S.R.B.M.
T.S.# 18	1546	380	A-MC- 141726	SE1/4	6	20S.	21E.	G.G.S.R.B.M.
T.S.# 19	1546	381	A-MC- 141727	NW1/4	6	20S.	21E.	G.G.S.R.B.M.
				SW1/4	6	20S.	21E.	G.G.S.R.B.M.
T.S.# 20	1546	382	A-MC- 141728	NW1/4	6	20S.	21E.	G.G.S.R.B.M.
T.S.# 21	1546	383	A-MC- 141729	NW1/4	6	20S.	21E.	G.G.S.R.B.M.
				SW1/4	6	20S.	21E.	G.G.S.R.B.M.
T.S.# 22	1546	384	A-MC- 141730	NW1/4	6	20S.	21E.	G.G.S.R.B.M.
T.S.# 23	1546	385	A-MC- 141731	NW1/4	6	20S.	21E.	G.G.S.R.B.M.
				SW1/4	6	20S.	21E.	G.G.S.R.B.M.
T.S.# 24	1546	386	A-MC- 141732	NW1/4	6	20S.	21E.	G.G.S.R.B.M.
T.S.# 25	1546	387	A-MC- 141733	NW1/4	6	20S.	21E.	G.G.S.R.B.M.
				SW1/4	6	20S.	21E.	G.G.S.R.B.M.
T.S.# 26	1546	388	A-MC- 141734	NW1/4	6	20S.	21E.	G.G.S.R.B.M.
T.S.# 27	1546	389	A-MC- 141735	SW1/4	6	20S.	21E.	G.G.S.R.B.M.
				SE1/4	5	20S.	21E.	G.G.S.R.B.M.
				NW1/4	6	20S.	21E.	G.G.S.R.B.M.
				NE1/4	6	20S.	21E.	G.G.S.R.B.M.
T.S.# 28	1546	390	A-MC- 141736	SE1/4	5	20S.	21E.	G.G.S.R.B.M.
				SW1/4	5	20S.	21E.	G.G.S.R.B.M.
T.S.# 29	1546	391	A-MC- 141737	SE1/4	5	20S.	21E.	G.G.S.R.B.M.
				NE1/4	6	20S.	21E.	G.G.S.R.B.M.
T.S.# 30	1546	392	A-MC- 141738	SE1/4	5	20S.	21E.	G.G.S.R.B.M.
T.S.# 31	1546	393	A-MC- 141739	SE1/4	5	20S.	21E.	G.G.S.R.B.M.
				NE1/4	6	20S.	21E.	G.G.S.R.B.M.
T.S.# 32	1546	394	A-MC- 141740	SE1/4	5	20S.	21E.	G.G.S.R.B.M.
T.S.# 33	1546	395	A-MC- 141741	SE1/4	5	20S.	21E.	G.G.S.R.B.M.
				NE1/4	6	20S.	21E.	G.G.S.R.B.M.
T.S.# 34	1546	396	A-MC- 141742	SE1/4	5	20S.	21E.	G.G.S.R.B.M.
T.S.# 35	1546	397	A-MC- 141743	SW1/4	4	20S.	21E.	G.G.S.R.B.M.
				SE1/4	4	20S.	21E.	G.G.S.R.B.M.
				NE1/4	5	20S.	21E.	G.G.S.R.B.M.
				NW1/4	6	20S.	21E.	G.G.S.R.B.M.
T.S.# 36	1546	398	A-MC- 141744	SW1/4	4	20S.	21E.	G.G.S.R.B.M.
				SE1/4	4	20S.	21E.	G.G.S.R.B.M.
T.S.# 37	1546	399	A-MC- 141745	SW1/4	5	20S.	21E.	G.G.S.R.B.M.
				NW1/4	9	20S.	21E.	G.G.S.R.B.M.
T.S.# 38	1546	400	A-MC- 141746	SW1/4	4	20S.	21E.	G.G.S.R.B.M.
T.S.# 39	1546	401	A-MC- 141747	SW1/4	4	20S.	21E.	G.G.S.R.B.M.
				NW1/4	9	20S.	21E.	G.G.S.R.B.M.
T.S.# 40	1546	402	A-MC- 141748	SW1/4	4	20S.	21E.	G.G.S.R.B.M.
T.S.# 41	1546	403	A-MC- 141749	SW1/4	4	20S.	21E.	G.G.S.R.B.M.
				NW1/4	9	20S.	21E.	G.G.S.R.B.M.
T.S.# 42	1546	404	A-MC- 141750	SW1/4	4	20S.	21E.	G.G.S.R.B.M.
T.S.# 43	1546	405	A-MC- 141751	NW1/4	5	20S.	21E.	G.G.S.R.B.M.
				SW1/4	4	20S.	21E.	G.G.S.R.B.M.
T.S.# 44	1546	406	A-MC- 141752	NW1/4	5	20S.	21E.	G.G.S.R.B.M.
T.S.# 45	1546	407	A-MC- 141753	NW1/4	5	20S.	21E.	G.G.S.R.B.M.
				SW1/4	4	20S.	21E.	G.G.S.R.B.M.
T.S.# 46	1546	408	A-MC- 141754	NW1/4	5	20S.	21E.	G.G.S.R.B.M.
T.S.# 47	1546	409	A-MC- 141755	NW1/4	5	20S.	21E.	G.G.S.R.B.M.
				SW1/4	4	20S.	21E.	G.G.S.R.B.M.
T.S.# 48	1546	410	A-MC- 141756	NW1/4	5	20S.	21E.	G.G.S.R.B.M.
T.S.# 49	1546	411	A-MC- 141757	NW1/4	5	20S.	21E.	G.G.S.R.B.M.
				SW1/4	4	20S.	21E.	G.G.S.R.B.M.
T.S.# 50	1546	412	A-MC- 141758	NW1/4	5	20S.	21E.	G.G.S.R.B.M.

RECEIVED
AZ STATES OFFICE
DEC 13 1983

TOMBSTONE PROJECT - MASTER CLAIM LIST
LODE MINING CLAIMS
COCHISE COUNTY, ARIZONA
CLAIMS LOCATED SEPTEMBER, 1981 & FEBRUARY, 1982

CLAIM NAME/ NUMBER	BOOK	PAGE	B.L.M. SERIAL NUMBER	LEGAL	SECTION	TOWN- SHIP	RANGE	MERIDIAN
T.S.# 51	1546	413	A-MC- 141759	NE1/4	5	20S.	21E.	G.G.S.R.B.M.
				NW1/4	5	20S.	21E.	G.G.S.R.B.M.
				SE1/4	5	20S.	21E.	G.G.S.R.B.M.
				SW1/4	5	20S.	21E.	G.G.S.R.B.M.
T.S.# 52	1546	414	A-MC- 141760	NE1/4	5	20S.	21E.	G.G.S.R.B.M.
				NW1/4	5	20S.	21E.	G.G.S.R.B.M.
T.S.# 53	1546	415	A-MC- 141761	NE1/4	5	20S.	21E.	G.G.S.R.B.M.
				SE1/4	5	20S.	21E.	G.G.S.R.B.M.
T.S.# 54	1546	416	A-MC- 141762	NE1/4	5	20S.	21E.	G.G.S.R.B.M.
T.S.# 55	1546	417	A-MC- 141763	NE1/4	5	20S.	21E.	G.G.S.R.B.M.
				SE1/4	5	20S.	21E.	G.G.S.R.B.M.
T.S.# 56	1546	418	A-MC- 141764	NE1/4	5	20S.	21E.	G.G.S.R.B.M.
T.S.# 57	1546	419	A-MC- 141765	NE1/4	5	20S.	21E.	G.G.S.R.B.M.
				SE1/4	5	20S.	21E.	G.G.S.R.B.M.
T.S.# 58	1546	420	A-MC- 141766	NE1/4	5	20S.	21E.	G.G.S.R.B.M.
T.S.# 59	1546	421	A-MC- 141767	NW1/4	4	20S.	21E.	G.G.S.R.B.M.
				SW1/4	4	20S.	21E.	G.G.S.R.B.M.
				NE1/4	5	20S.	21E.	G.G.S.R.B.M.
				SE1/4	5	20S.	21E.	G.G.S.R.B.M.
T.S.# 60	1546	422	A-MC- 141768	NW1/4	4	20S.	21E.	G.G.S.R.B.M.
				NE1/4	5	20S.	21E.	G.G.S.R.B.M.
T.S.# 61	1546	423	A-MC- 141769	NW1/4	4	20S.	21E.	G.G.S.R.B.M.
				SW1/4	4	20S.	21E.	G.G.S.R.B.M.
T.S.# 62	1546	424	A-MC- 141770	NW1/4	4	20S.	21E.	G.G.S.R.B.M.
T.S.# 63	1546	425	A-MC- 141771	NW1/4	4	20S.	21E.	G.G.S.R.B.M.
				SW1/4	4	20S.	21E.	G.G.S.R.B.M.
T.S.# 63-A	1546	426	A-MC- 141772	NW1/4	4	20S.	21E.	G.G.S.R.B.M.
T.S.# 64	1546	427	A-MC- 141773	SE1/4	31	19S.	21E.	G.G.S.R.B.M.
				NE1/4	6	20S.	21E.	G.G.S.R.B.M.
T.S.# 65	1546	428	A-MC- 141774	SE1/4	31	19S.	21E.	G.G.S.R.B.M.
				SW1/4	31	19S.	21E.	G.G.S.R.B.M.
				NE1/4	6	20S.	21E.	G.G.S.R.B.M.
				NW1/4	6	20S.	21E.	G.G.S.R.B.M.
T.S.# 66	1546	429	A-MC- 141775	SE1/4	31	19S.	21E.	G.G.S.R.B.M.
T.S.# 67	1546	430	A-MC- 141776	SE1/4	31	19S.	21E.	G.G.S.R.B.M.
				SW1/4	31	19S.	21E.	G.G.S.R.B.M.
T.S.# 68	1546	431	A-MC- 141777	SE1/4	31	19S.	21E.	G.G.S.R.B.M.
T.S.# 69	1546	432	A-MC- 141778	SE1/4	31	19S.	21E.	G.G.S.R.B.M.
				SW1/4	31	19S.	21E.	G.G.S.R.B.M.
T.S.# 70	1546	433	A-MC- 141779	SE1/4	31	19S.	21E.	G.G.S.R.B.M.
T.S.# 71	1546	434	A-MC- 141780	SE1/4	31	19S.	21E.	G.G.S.R.B.M.
				SW1/4	31	19S.	21E.	G.G.S.R.B.M.
T.S.# 72	1546	435	A-MC- 141781	NE1/4	31	19S.	21E.	G.G.S.R.B.M.
				SE1/4	31	19S.	21E.	G.G.S.R.B.M.
T.S.# 73	1546	436	A-MC- 141782	NE1/4	31	19S.	21E.	G.G.S.R.B.M.
				SE1/4	31	19S.	21E.	G.G.S.R.B.M.
				NW1/4	31	19S.	21E.	G.G.S.R.B.M.
				SW1/4	31	19S.	21E.	G.G.S.R.B.M.
T.S.# 74	1546	437	A-MC- 141783	NE1/4	31	19S.	21E.	G.G.S.R.B.M.
T.S.# 75	1546	438	A-MC- 141784	NE1/4	31	19S.	21E.	G.G.S.R.B.M.
				NW1/4	31	19S.	21E.	G.G.S.R.B.M.
T.S.# 76	1546	439	A-MC- 141785	NE1/4	31	19S.	21E.	G.G.S.R.B.M.
T.S.# 77	1546	440	A-MC- 141786	NE1/4	31	19S.	21E.	G.G.S.R.B.M.
				NW1/4	31	19S.	21E.	G.G.S.R.B.M.
T.S.# 78	1546	441	A-MC- 141787	NE1/4	31	19S.	21E.	G.G.S.R.B.M.
T.S.# 79	1546	442	A-MC- 141788	NE1/4	31	19S.	21E.	G.G.S.R.B.M.
				NW1/4	31	19S.	21E.	G.G.S.R.B.M.
T.S.# 80	1546	443	A-MC- 141789	NE1/4	31	19S.	21E.	G.G.S.R.B.M.
T.S.# 81	1546	444	A-MC- 141790	NE1/4	31	19S.	21E.	G.G.S.R.B.M.
				NW1/4	31	19S.	21E.	G.G.S.R.B.M.
T.S.# 82	1546	445	A-MC- 141791	SW1/4	33	19S.	21E.	G.G.S.R.B.M.
T.S.# 83	1546	446	A-MC- 141792	SW1/4	31	19S.	23E.	G.G.S.R.B.M.
T.S.# 84	1546	447	A-MC- 141793	SW1/4	31	19S.	23E.	G.G.S.R.B.M.
T.S.# 85	1546	448	A-MC- 141794	SW1/4	31	19S.	23E.	G.G.S.R.B.M.
T.S.# 86	1546	449	A-MC- 141795	SW1/4	31	19S.	23E.	G.G.S.R.B.M.
T.S.# 87	1546	450	A-MC- 141796	NW1/4	31	19S.	23E.	G.G.S.R.B.M.
				SW1/4	31	19S.	23E.	G.G.S.R.B.M.
T.S.# 88	1546	451	A-MC- 141797	NW1/4	31	19S.	23E.	G.G.S.R.B.M.
T.S.# 89	1546	452	A-MC- 141798	NW1/4	31	19S.	23E.	G.G.S.R.B.M.
T.S.# 90	1546	453	A-MC- 141799	NW1/4	31	19S.	23E.	G.G.S.R.B.M.
T.S.# 91	1546	454	A-MC- 141800	NW1/4	31	19S.	23E.	G.G.S.R.B.M.
				SW1/4	30	19S.	23E.	G.G.S.R.B.M.
T.S.# 92	1546	455	A-MC- 141801	SE1/4	31	19S.	23E.	G.G.S.R.B.M.
				SW1/4	31	19S.	23E.	G.G.S.R.B.M.
T.S.# 93	1546	456	A-MC- 141802	SW1/4	31	19S.	23E.	G.G.S.R.B.M.
T.S.# 94	1546	457	A-MC- 141803	SE1/4	31	19S.	23E.	G.G.S.R.B.M.
				SW1/4	31	19S.	23E.	G.G.S.R.B.M.
T.S.# 95	1546	458	A-MC- 141804	SW1/4	31	19S.	23E.	G.G.S.R.B.M.
T.S.# 96	1546	459	A-MC- 141805	SE1/4	31	19S.	23E.	G.G.S.R.B.M.
				SW1/4	31	19S.	23E.	G.G.S.R.B.M.
T.S.# 97	1546	460	A-MC- 141806	SW1/4	31	19S.	23E.	G.G.S.R.B.M.
T.S.# 98	1546	461	A-MC- 141807	SE1/4	31	19S.	23E.	G.G.S.R.B.M.
				SW1/4	31	19S.	23E.	G.G.S.R.B.M.
T.S.# 99	1546	462	A-MC- 141808	SW1/4	31	19S.	23E.	G.G.S.R.B.M.
T.S.# 100	1546	463	A-MC- 141809	SW1/4	31	19S.	23E.	G.G.S.R.B.M.

RECEIVED
B.I.N. AZ STATE OFFICE
DEC 13 1988

TOMBSTONE PROJECT - MASTER CLAIM LIST
 LOPE MINING CLAIMS
 COCHISE COUNTY, ARIZONA
 CLAIMS LOCATED SEPTEMBER, 1981 & FEBRUARY, 1982

CLAIM NAME/ NUMBER	BOOK	PAGE	B.L.M. SERIAL NUMBER	LEGAL	SECTION	TOWN- SHIP	RANGE	MERIDIAN
T.S.# 101	1546	464	A-MC- 141810	NW1/4	31	19S.	23E.	G.&S.R.B.M.
T.S.# 102	1546	465	A-MC- 141811	SW1/4	31	19S.	23E.	G.&S.R.B.M.
T.S.# 103	1546	466	A-MC- 141812	NE1/4	31	19S.	23E.	G.&S.R.B.M.
T.S.# 104	1546	467	A-MC- 141813	NW1/4	31	19S.	23E.	G.&S.R.B.M.
T.S.# 105	1546	468	A-MC- 141814	NE1/4	31	19S.	23E.	G.&S.R.B.M.
T.S.# 106	1546	469	A-MC- 141815	NW1/4	31	19S.	23E.	G.&S.R.B.M.
T.S.# 107	1546	470	A-MC- 141816	NE1/4	31	19S.	23E.	G.&S.R.B.M.
T.S.# 108	1546	471	A-MC- 141817	NW1/4	31	19S.	23E.	G.&S.R.B.M.
T.S.# 109	1546	472	A-MC- 141818	SE1/4	30	19S.	23E.	G.&S.R.B.M.
T.S.# 110	1546	473	A-MC- 141819	SW1/4	30	19S.	23E.	G.&S.R.B.M.
T.S.# 111	1546	474	A-MC- 141820	NW1/4	31	19S.	23E.	G.&S.R.B.M.
T.S.# 112	1546	475	A-MC- 141821	SE1/4	31	19S.	23E.	G.&S.R.B.M.
T.S.# 113	1546	476	A-MC- 141822	SW1/4	31	19S.	23E.	G.&S.R.B.M.
T.S.# 114	1546	477	A-MC- 141823	NE1/4	31	19S.	23E.	G.&S.R.B.M.
T.S.# 115	1546	478	A-MC- 141824	SE1/4	31	19S.	23E.	G.&S.R.B.M.
T.S.# 116	1546	479	A-MC- 141825	NE1/4	31	19S.	23E.	G.&S.R.B.M.
T.S.# 117	1546	480	A-MC- 141826	NE1/4	31	19S.	23E.	G.&S.R.B.M.
T.S.# 118	1546	481	A-MC- 141827	NE1/4	31	19S.	23E.	G.&S.R.B.M.
T.S.# 119	1546	482	A-MC- 141828	SE1/4	30	19S.	23E.	G.&S.R.B.M.
T.S.# 120	1546	483	A-MC- 141829	NW1/4	6	20S.	22E.	G.&S.R.B.M.
T.S.# 121	1546	484	A-MC- 141830	SW1/4	6	20S.	22E.	G.&S.R.B.M.
T.S.# 122	1546	485	A-MC- 141831	NW1/4	6	20S.	22E.	G.&S.R.B.M.
T.S.# 123	1546	486	A-MC- 141832	NW1/4	6	20S.	22E.	G.&S.R.B.M.
T.S.# 124	1546	487	A-MC- 141833	NE1/4	6	20S.	22E.	G.&S.R.B.M.
T.S.# 125	1546	488	A-MC- 141834	NE1/4	13	20S.	22E.	G.&S.R.B.M.
T.S.# 126	1546	489	A-MC- 141835	NE1/4	13	20S.	22E.	G.&S.R.B.M.
T.S.# 127	1546	490	A-MC- 141836	SE1/4	12	20S.	22E.	G.&S.R.B.M.
T.S.# 128	1546	481	A-MC- 141837	SW1/4	12	20S.	22E.	G.&S.R.B.M.
T.S.# 129	1546	482	A-MC- 141838	NE1/4	13	20S.	22E.	G.&S.R.B.M.
T.S.# 130	1546	493	A-MC- 141839	SW1/4	12	20S.	22E.	G.&S.R.B.M.
T.S.# 131	1546	494	A-MC- 141840	SE1/4	12	20S.	22E.	G.&S.R.B.M.
T.S.# 132	1546	495	A-MC- 141841	SW1/4	12	20S.	22E.	G.&S.R.B.M.
T.S.# 133	1546	496	A-MC- 141842	SE1/4	12	20S.	22E.	G.&S.R.B.M.
T.S.# 134	1546	497	A-MC- 141843	SW1/4	12	20S.	22E.	G.&S.R.B.M.
T.S.# 135	1546	498	A-MC- 141844	SE1/4	12	20S.	22E.	G.&S.R.B.M.
T.S.# 136	1546	499	A-MC- 141845	NW1/4	12	20S.	22E.	G.&S.R.B.M.
T.S.# 137	1546	500	A-MC- 141846	SE1/4	12	20S.	22E.	G.&S.R.B.M.
T.S.# 138	1546	501	A-MC- 141847	NE1/4	12	20S.	22E.	G.&S.R.B.M.
T.S.# 139	1546	502	A-MC- 141848	NE1/4	12	20S.	22E.	G.&S.R.B.M.
T.S.# 140	1546	503	A-MC- 141849	NW1/4	12	20S.	22E.	G.&S.R.B.M.
T.S.# 141	1546	504	A-MC- 141850	NE1/4	12	20S.	22E.	G.&S.R.B.M.
T.S.# 142	1546	505	A-MC- 141851	NE1/4	12	20S.	22E.	G.&S.R.B.M.
T.S.# 143	1546	506	A-MC- 141852	NE1/4	12	20S.	22E.	G.&S.R.B.M.
T.S.# 144	1546	507	A-MC- 141853	NW1/4	12	20S.	22E.	G.&S.R.B.M.
T.S.# 145	1546	508	A-MC- 141854	NE1/4	12	20S.	22E.	G.&S.R.B.M.
T.S.# 146	1546	509	A-MC- 141855	SE1/4	1	20S.	22E.	G.&S.R.B.M.
T.S.# 147	1546	510	A-MC- 141856	NE1/4	12	20S.	22E.	G.&S.R.B.M.
T.S.# 148	1546	511	A-MC- 141857	SE1/4	1	20S.	22E.	G.&S.R.B.M.
T.S.# 149	1546	512	A-MC- 141858	SE1/4	1	20S.	22E.	G.&S.R.B.M.
T.S.# 150	1546	513	A-MC- 141859	SW1/4	1	20S.	22E.	G.&S.R.B.M.
T.S.# 151	1546	514	A-MC- 141860	SE1/4	1	20S.	22E.	G.&S.R.B.M.
T.S.# 152	1546	515	A-MC- 141861	SW1/4	1	20S.	22E.	G.&S.R.B.M.

RECEIVED
 B.L.M. STATE OFFICE

DEC 13 1983

07.45 A.M.
 PHOENIX, ARIZONA

DKT 1708 PAGE 468

TOMBSTONE PROJECT - MASTER CLAIM LIST
 LODE MINING CLAIMS
 COCHISE COUNTY, ARIZONA
 CLAIMS LOCATED SEPTEMBER, 1981 & FEBRUARY, 1982

CLAIM NAME/ NUMBER	BOOK	PAGE	B.L.M. SERIAL NUMBER	LEGAL DESCRIPTION				
				LEGAL	SECTION	TOWN- SHIP	RANGE	MERIDIAN
T.S.# 153	1546	516	A-MC- 141862	NE1/4	1	20S.	22E.	G.&S.R.B.M.
				NW1/4	1	20S.	22E.	G.&S.R.B.M.
				SE1/4	1	20S.	22E.	G.&S.R.B.M.
				SW1/4	1	20S.	22E.	G.&S.R.B.M.
T.S.# 154	1546	517	A-MC- 141863	NE1/4	1	20S.	22E.	G.&S.R.B.M.
				SE1/4	1	20S.	22E.	G.&S.R.B.M.
T.S.# 155	1546	518	A-MC- 141864	NE1/4	1	20S.	22E.	G.&S.R.B.M.
				NW1/4	1	20S.	22E.	G.&S.R.B.M.
T.S.# 156	1546	519	A-MC- 141865	NE1/4	1	20S.	22E.	G.&S.R.B.M.
T.S.# 157	1546	520	A-MC- 141866	NE1/4	1	20S.	22E.	G.&S.R.B.M.
				NW1/4	1	20S.	22E.	G.&S.R.B.M.
T.S.# 158	1546	521	A-MC- 141867	NE1/4	1	20S.	22E.	G.&S.R.B.M.
T.S.# 159	1546	522	A-MC- 141868	NE1/4	1	20S.	22E.	G.&S.R.B.M.
				NW1/4	1	20S.	22E.	G.&S.R.B.M.
T.S.# 160	1546	523	A-MC- 141869	NE1/4	1	20S.	22E.	G.&S.R.B.M.
T.S.# 161	1546	524	A-MC- 141870	NE1/4	1	20S.	22E.	G.&S.R.B.M.
				NW1/4	1	20S.	22E.	G.&S.R.B.M.
T.S.# 162	1546	525	A-MC- 141871	NE1/4	1	20S.	22E.	G.&S.R.B.M.
T.S.# 163	1546	526	A-MC- 141872	SW1/4	1	20S.	22E.	G.&S.R.B.M.
				NW1/4	12	20S.	22E.	G.&S.R.B.M.
T.S.# 164	1546	527	A-MC- 141873	SW1/4	1	20S.	22E.	G.&S.R.B.M.
T.S.# 165	1546	528	A-MC- 141874	SW1/4	1	20S.	22E.	G.&S.R.B.M.
				SE1/4	2	20S.	22E.	G.&S.R.B.M.
T.S.# 166	1546	529	A-MC- 141875	SW1/4	1	20S.	22E.	G.&S.R.B.M.
T.S.# 167	1546	530	A-MC- 141876	SW1/4	1	20S.	22E.	G.&S.R.B.M.
				SE1/4	2	20S.	22E.	G.&S.R.B.M.
T.S.# 168	1546	531	A-MC- 141877	SW1/4	1	20S.	22E.	G.&S.R.B.M.
T.S.# 169	1546	532	A-MC- 141878	SW1/4	1	20S.	22E.	G.&S.R.B.M.
				SE1/4	2	20S.	22E.	G.&S.R.B.M.
T.S.# 170	1546	533	A-MC- 141879	NW1/4	1	20S.	22E.	G.&S.R.B.M.
				SW1/4	1	20S.	22E.	G.&S.R.B.M.
T.S.# 171	1546	534	A-MC- 141880	NW1/4	1	20S.	22E.	G.&S.R.B.M.
				SW1/4	1	20S.	22E.	G.&S.R.B.M.
				NE1/4	2	20S.	22E.	G.&S.R.B.M.
				SE1/4	2	20S.	22E.	G.&S.R.B.M.
T.S.# 172	1546	535	A-MC- 141881	NW1/4	1	20S.	22E.	G.&S.R.B.M.
T.S.# 173	1546	536	A-MC- 141882	NW1/4	1	20S.	22E.	G.&S.R.B.M.
				NE1/4	2	20S.	22E.	G.&S.R.B.M.
T.S.# 174	1546	537	A-MC- 141883	NW1/4	1	20S.	22E.	G.&S.R.B.M.
T.S.# 175	1546	538	A-MC- 141884	NW1/4	1	20S.	22E.	G.&S.R.B.M.
				NE1/4	2	20S.	22E.	G.&S.R.B.M.
T.S.# 176	1546	539	A-MC- 141885	NW1/4	1	20S.	22E.	G.&S.R.B.M.
T.S.# 177	1546	540	A-MC- 141886	NW1/4	1	20S.	22E.	G.&S.R.B.M.
				NE1/4	2	20S.	22E.	G.&S.R.B.M.
T.S.# 178	1546	541	A-MC- 141887	NW1/4	1	20S.	22E.	G.&S.R.B.M.
T.S.# 179	1546	542	A-MC- 141888	NW1/4	1	20S.	22E.	G.&S.R.B.M.
				NE1/4	2	20S.	22E.	G.&S.R.B.M.
T.S.# 180	1546	543	A-MC- 141889	SE1/4	21	21S.	22E.	G.&S.R.B.M.
				NE1/4	28	21S.	22E.	G.&S.R.B.M.
T.S.# 181	1546	544	A-MC- 141890	SE1/4	21	21S.	22E.	G.&S.R.B.M.
				NE1/4	21	21S.	22E.	G.&S.R.B.M.
T.S.# 182	1546	545	A-MC- 141891	SE1/4	21	21S.	22E.	G.&S.R.B.M.
				NE1/4	28	21S.	22E.	G.&S.R.B.M.
T.S.# 183	1546	546	A-MC- 141892	SE1/4	21	21S.	22E.	G.&S.R.B.M.
				NE1/4	21	21S.	22E.	G.&S.R.B.M.
T.S.# 184	1546	547	A-MC- 141893	SE1/4	21	21S.	22E.	G.&S.R.B.M.
				NE1/4	28	21S.	22E.	G.&S.R.B.M.
T.S.# 185	1546	548	A-MC- 141894	SE1/4	21	21S.	22E.	G.&S.R.B.M.
				NE1/4	21	21S.	22E.	G.&S.R.B.M.
T.S.# 186	1546	549	A-MC- 141895	SE1/4	21	21S.	22E.	G.&S.R.B.M.
				NE1/4	28	21S.	22E.	G.&S.R.B.M.
T.S.# 187	1546	550	A-MC- 141896	SE1/4	21	21S.	22E.	G.&S.R.B.M.
				NE1/4	21	21S.	22E.	G.&S.R.B.M.
T.S.# 188	1546	551	A-MC- 141897	SE1/4	21	21S.	22E.	G.&S.R.B.M.
				SW1/4	21	21S.	22E.	G.&S.R.B.M.
				NE1/4	28	21S.	22E.	G.&S.R.B.M.
T.S.# 189	1546	552	A-MC- 141898	SE1/4	21	21S.	22E.	G.&S.R.B.M.
				SW1/4	21	21S.	22E.	G.&S.R.B.M.
				NE1/4	21	21S.	22E.	G.&S.R.B.M.
				NW1/4	21	21S.	22E.	G.&S.R.B.M.
T.S.# 190	1546	553	A-MC- 141899	SW1/4	21	21S.	22E.	G.&S.R.B.M.
				NW1/4	28	21S.	22E.	G.&S.R.B.M.
T.S.# 191	1546	554	A-MC- 141900	SW1/4	21	21S.	22E.	G.&S.R.B.M.
				NW1/4	21	21S.	22E.	G.&S.R.B.M.
T.S.# 192	1546	555	A-MC- 141901	SW1/4	21	21S.	22E.	G.&S.R.B.M.
				NW1/4	28	21S.	22E.	G.&S.R.B.M.
T.S.# 193	1546	556	A-MC- 141902	SW1/4	21	21S.	22E.	G.&S.R.B.M.
				NW1/4	21	21S.	22E.	G.&S.R.B.M.
T.S.# 194	1546	557	A-MC- 141903	SW1/4	21	21S.	22E.	G.&S.R.B.M.
				NW1/4	28	21S.	22E.	G.&S.R.B.M.
T.S.# 195	1546	558	A-MC- 141904	SW1/4	21	21S.	22E.	G.&S.R.B.M.
				NW1/4	21	21S.	22E.	G.&S.R.B.M.
T.S.# 196	1546	559	A-MC- 141905	SW1/4	21	21S.	22E.	G.&S.R.B.M.
				SE1/4	20	21S.	22E.	G.&S.R.B.M.
				NW1/4	28	21S.	22E.	G.&S.R.B.M.
				NE1/4	29	21S.	22E.	G.&S.R.B.M.

RECEIVED
 B.L.M. STATE OFFICE
 DEC 13 1982

TOMBSTONE PROJECT - MASTER CLAIM LIST
LODE MINING CLAIMS
COCHISE COUNTY, ARIZONA
CLAIMS LOCATED SEPTEMBER 1981 & FEBRUARY, 1982

CLAIM NAME/ NUMBER	BOOK	PAGE	B.L.M. SERIAL NUMBER	LEGAL	SECTION	TOWN- SHIP	RANGE	MERIDIAN
T.S.# 197	1546	560	A-MC- 141906	SW1/4	21	21S.	22E.	G.S.P.B.M.
				NW1/4	21	21S.	22E.	G.S.P.B.M.
				SE1/4	20	21S.	22E.	G.S.P.B.M.
				NE1/4	20	21S.	22E.	G.S.P.B.M.
T.S.# 198	1546	561	A-MC- 141907	NE1/4	20	21S.	22E.	G.S.P.B.M.
				SE1/4	20	21S.	22E.	G.S.P.B.M.
T.S.# 199	1546	562	A-MC- 141908	NE1/4	20	21S.	22E.	G.S.P.B.M.
T.S.# 200	1546	563	A-MC- 141909	NE1/4	20	21S.	22E.	G.S.P.B.M.
				SE1/4	20	21S.	22E.	G.S.P.B.M.
T.S.# 201	1546	564	A-MC- 141910	NE1/4	20	21S.	22E.	G.S.P.B.M.
T.S.# 202	1546	565	A-MC- 141911	NE1/4	20	21S.	22E.	G.S.P.B.M.
				SE1/4	20	21S.	22E.	G.S.P.B.M.
T.S.# 203	1546	566	A-MC- 141912	NE1/4	20	21S.	22E.	G.S.P.B.M.
T.S.# 204	1546	567	A-MC- 141913	NE1/4	20	21S.	22E.	G.S.P.B.M.
				SE1/4	20	21S.	22E.	G.S.P.B.M.
T.S.# 205	1546	568	A-MC- 141914	NE1/4	20	21S.	22E.	G.S.P.B.M.
T.S.# 206	1546	569	A-MC- 141915	NE1/4	20	21S.	22E.	G.S.P.B.M.
				NW1/4	20	21S.	22E.	G.S.P.B.M.
				SE1/4	20	21S.	22E.	G.S.P.B.M.
T.S.# 207	1546	570	A-MC- 141916	SW1/4	20	21S.	22E.	G.S.P.B.M.
				NE1/4	20	21S.	22E.	G.S.P.B.M.
T.S.# 208	1546	571	A-MC- 141917	NW1/4	20	21S.	22E.	G.S.P.B.M.
				SE1/4	20	21S.	22E.	G.S.P.B.M.
T.S.# 209	1546	572	A-MC- 141918	SW1/4	20	21S.	22E.	G.S.P.B.M.
T.S.# 210	1546	573	A-MC- 141919	SW1/4	20	21S.	22E.	G.S.P.B.M.
T.S.# 211	1546	574	A-MC- 141920	NW1/4	20	21S.	22E.	G.S.P.B.M.
T.S.# 212	1546	575	A-MC- 141921	SW1/4	20	21S.	22E.	G.S.P.B.M.
T.S.# 213	1546	576	A-MC- 141922	NW1/4	20	21S.	22E.	G.S.P.B.M.
T.S.# 214	1546	577	A-MC- 141923	SW1/4	20	21S.	22E.	G.S.P.B.M.
T.S.# 215	1546	578	A-MC- 141924	NW1/4	20	21S.	22E.	G.S.P.B.M.
				NE1/4	19	21S.	22E.	G.S.P.B.M.
T.S.# 216	1546	579	A-MC- 141925	SE1/4	19	21S.	22E.	G.S.P.B.M.
				SW1/4	20	21S.	22E.	G.S.P.B.M.
T.S.# 217	1546	580	A-MC- 141926	NE1/4	19	21S.	22E.	G.S.P.B.M.
T.S.# 218	1546	581	A-MC- 141927	SE1/4	19	21S.	22E.	G.S.P.B.M.
T.S.# 219	1546	582	A-MC- 141928	NE1/4	19	21S.	22E.	G.S.P.B.M.
T.S.# 220	1546	583	A-MC- 141929	SE1/4	19	21S.	22E.	G.S.P.B.M.
T.S.# 221	1546	584	A-MC- 141930	NE1/4	19	21S.	22E.	G.S.P.B.M.
T.S.# 222	1546	585	A-MC- 141931	SE1/4	19	21S.	22E.	G.S.P.B.M.
T.S.# 223	1546	586	A-MC- 141932	NE1/4	19	21S.	22E.	G.S.P.B.M.
				NW1/4	19	21S.	22E.	G.S.P.B.M.
T.S.# 224	1546	587	A-MC- 141933	SE1/4	19	21S.	22E.	G.S.P.B.M.
				SW1/4	19	21S.	22E.	G.S.P.B.M.
T.S.# 225	1546	588	A-MC- 141934	SW1/4	20	21S.	22E.	G.S.P.B.M.
				NW1/4	20	21S.	22E.	G.S.P.B.M.
T.S.# 226	1546	589	A-MC- 141935	SW1/4	20	21S.	22E.	G.S.P.B.M.
				NW1/4	20	21S.	22E.	G.S.P.B.M.
T.S.# 227	1546	590	A-MC- 141936	NE1/4	30	21S.	22E.	G.S.P.B.M.
				NW1/4	20	21S.	22E.	G.S.P.B.M.
				SE1/4	19	21S.	22E.	G.S.P.B.M.
T.S.# 228	1546	591	A-MC- 141937	SW1/4	20	21S.	22E.	G.S.P.B.M.
				SE1/4	19	21S.	22E.	G.S.P.B.M.
T.S.# 229	1546	592	A-MC- 141938	NE1/4	30	21S.	22E.	G.S.P.B.M.
				SE1/4	19	21S.	22E.	G.S.P.B.M.
				NE1/4	30	21S.	22E.	G.S.P.B.M.
T.S.# 230	1546	593	A-MC- 141939	SW1/4	19	21S.	22E.	G.S.P.B.M.
T.S.# 231	1546	594	A-MC- 141940	SW1/4	19	21S.	22E.	G.S.P.B.M.
T.S.# 232	1546	595	A-MC- 141941	SW1/4	19	21S.	22E.	G.S.P.B.M.
T.S.# 233	1546	596	A-MC- 141942	SW1/4	19	21S.	22E.	G.S.P.B.M.
T.S.# 234	1546	597	A-MC- 141943	SW1/4	19	21S.	22E.	G.S.P.B.M.
				NW1/4	19	21S.	22E.	G.S.P.B.M.
T.S.# 235	1546	598	A-MC- 141944	NW1/4	19	21S.	22E.	G.S.P.B.M.
T.S.# 236	1546	599	A-MC- 141945	NW1/4	19	21S.	22E.	G.S.P.B.M.
T.S.# 237	1546	600	A-MC- 141946	NW1/4	19	21S.	22E.	G.S.P.B.M.
T.S.# 238	1547	1	A-MC- 141947	NW1/4	18	21S.	22E.	G.S.P.B.M.
				SW1/4	18	21S.	22E.	G.S.P.B.M.
T.S.# 239	1547	2	A-MC- 141948	SW1/4	19	21S.	22E.	G.S.P.B.M.
T.S.# 240	1547	3	A-MC- 141949	SW1/4	19	21S.	22E.	G.S.P.B.M.
T.S.# 241	1547	4	A-MC- 141950	NW1/4	21	21S.	22E.	G.S.P.B.M.
T.S.# 242	1547	5	A-MC- 141951	NW1/4	21	21S.	22E.	G.S.P.B.M.
T.S.# 243	1547	6	A-MC- 141952	NW1/4	21	21S.	22E.	G.S.P.B.M.
T.S.# 244	1547	7	A-MC- 141953	NW1/4	21	21S.	22E.	G.S.P.B.M.
T.S.# 245	1547	8	A-MC- 141954	NW1/4	21	21S.	22E.	G.S.P.B.M.
				NE1/4	21	21S.	22E.	G.S.P.B.M.
T.S.# 246	1547	9	A-MC- 141955	NW1/4	15	21S.	22E.	G.S.P.B.M.
				SW1/4	15	21S.	22E.	G.S.P.B.M.
T.S.# 247	1547	10	A-MC- 141956	SW1/4	17	21S.	22E.	G.S.P.B.M.
				SE1/4	18	21S.	22E.	G.S.P.B.M.
				NW1/4	17	21S.	22E.	G.S.P.B.M.
				NE1/4	18	21S.	22E.	G.S.P.B.M.
T.S.# 248	1547	11	A-MC- 141957	SE1/4	18	21S.	22E.	G.S.P.B.M.
				SW1/4	17	21S.	22E.	G.S.P.B.M.
T.S.# 249	1547	12	A-MC- 141958	SE1/4	18	21S.	22E.	G.S.P.B.M.
				NE1/4	18	21S.	22E.	G.S.P.B.M.
T.S.# 250	1547	13	A-MC- 141959	SE1/4	18	21S.	22E.	G.S.P.B.M.

RECEIVED
STATE OFFICE
B.L.M.
JAN 13 1983

TOMBSTONE PROJECT - MASTER CLAIM LIST
LODE MINING CLAIMS
COCHISE COUNTY, ARIZONA
CLAIMS LOCATED SEPTEMBER, 1981 & FEBRUARY, 1982

CLAIM NAME/ NUMBER	BOOK	PAGE	B.L.M. SERIAL NUMBER	LEGAL	SECTION	TOWN- SHIP	RANGE	MERIDIAN
T.S.# 251	1547	14	A-MC- 141960	SE1/4	18	21S.	22E.	G. & S. R. B. M.
T.S.# 252	1547	15	A-MC- 141961	NE1/4	18	21S.	22E.	G. & S. R. B. M.
T.S.# 253	1547	16	A-MC- 141962	SE1/4	18	21S.	22E.	G. & S. R. B. M.
T.S.# 254	1547	17	A-MC- 141963	NE1/4	18	21S.	22E.	G. & S. R. B. M.
T.S.# 255	1547	18	A-MC- 141964	SE1/4	18	21S.	22E.	G. & S. R. B. M.
T.S.# 256	1547	19	A-MC- 141965	NW1/4	18	21S.	22E.	G. & S. R. B. M.
T.S.# 257	1547	20	A-MC- 141966	SW1/4	18	21S.	22E.	G. & S. R. B. M.
T.S.# 258	1547	21	A-MC- 141967	SE1/4	18	21S.	22E.	G. & S. R. B. M.
T.S.# 259	1547	22	A-MC- 141968	NW1/4	18	21S.	22E.	G. & S. R. B. M.
T.S.# 260	1547	23	A-MC- 141969	SE1/4	18	21S.	22E.	G. & S. R. B. M.
T.S.# 261	1547	24	A-MC- 141970	NW1/4	18	21S.	22E.	G. & S. R. B. M.
T.S.# 262	1547	25	A-MC- 141971	SW1/4	18	21S.	22E.	G. & S. R. B. M.
T.S.# 263	1547	26	A-MC- 141972	NE1/4	1	20S.	21E.	G. & S. R. B. M.
T.S.# 264	1547	27	A-MC- 141973	NW1/4	1	20S.	21E.	G. & S. R. B. M.
T.S.# 265	1547	28	A-MC- 141974	NE1/4	1	20S.	21E.	G. & S. R. B. M.
T.S.# 266	1547	29	A-MC- 141975	NW1/4	1	20S.	21E.	G. & S. R. B. M.
T.S.# 267	1547	30	A-MC- 141976	NE1/4	1	20S.	21E.	G. & S. R. B. M.
T.S.# 268	1547	31	A-MC- 141977	NW1/4	1	20S.	21E.	G. & S. R. B. M.
T.S.# 269	1547	32	A-MC- 141978	NE1/4	1	20S.	21E.	G. & S. R. B. M.
T.S.# 270	1547	33	A-MC- 141979	NW1/4	1	20S.	21E.	G. & S. R. B. M.
T.S.# 271	1547	34	A-MC- 141980	NE1/4	1	20S.	21E.	G. & S. R. B. M.
T.S.# 272	1547	35	A-MC- 141981	SW1/4	1	20S.	21E.	G. & S. R. B. M.
T.S.# 273	1547	36	A-MC- 141982	SE1/4	1	20S.	21E.	G. & S. R. B. M.
T.S.# 274	1547	37	A-MC- 141983	SW1/4	1	20S.	21E.	G. & S. R. B. M.
T.S.# 275	1547	38	A-MC- 141984	SE1/4	1	20S.	21E.	G. & S. R. B. M.
T.S.# 276	1547	39	A-MC- 141985	SW1/4	1	20S.	21E.	G. & S. R. B. M.
T.S.# 277	1547	40	A-MC- 141986	SE1/4	1	20S.	21E.	G. & S. R. B. M.
T.S.# 278	1547	41	A-MC- 141987	SW1/4	1	20S.	21E.	G. & S. R. B. M.
T.S.# 279	1547	42	A-MC- 141988	NE1/4	12	20S.	21E.	G. & S. R. B. M.
T.S.# 280	1547	43	A-MC- 141989	SW1/4	1	20S.	21E.	G. & S. R. B. M.
T.S.# 281	1547	44	A-MC- 141990	NE1/4	12	20S.	21E.	G. & S. R. B. M.
T.S.# 282	1547	45	A-MC- 141991	NW1/4	12	20S.	21E.	G. & S. R. B. M.
T.S.# 283	1547	46	A-MC- 141992	NE1/4	12	20S.	21E.	G. & S. R. B. M.
T.S.# 284	1547	47	A-MC- 141993	NW1/4	12	20S.	21E.	G. & S. R. B. M.
T.S.# 285	1547	48	A-MC- 141994	NE1/4	12	20S.	21E.	G. & S. R. B. M.
T.S.# 286	1547	49	A-MC- 141995	NW1/4	12	20S.	21E.	G. & S. R. B. M.
T.S.# 287	1547	50	A-MC- 141996	NE1/4	12	20S.	21E.	G. & S. R. B. M.
T.S.# 288	1547	51	A-MC- 141997	NW1/4	12	20S.	21E.	G. & S. R. B. M.
T.S.# 289	1547	52	A-MC- 141998	NE1/4	12	20S.	21E.	G. & S. R. B. M.
T.S.# 290	1547	53	A-MC- 141999	SW1/4	12	20S.	21E.	G. & S. R. B. M.
T.S.# 291	1547	54	A-MC- 142000	SE1/4	12	20S.	21E.	G. & S. R. B. M.
T.S.# 292	1547	55	A-MC- 142001	SW1/4	12	20S.	21E.	G. & S. R. B. M.
T.S.# 293	1547	56	A-MC- 142002	SE1/4	12	20S.	21E.	G. & S. R. B. M.
T.S.# 294	1547	57	A-MC- 142003	SW1/4	12	20S.	21E.	G. & S. R. B. M.
T.S.# 295	1547	58	A-MC- 142004	SE1/4	12	20S.	21E.	G. & S. R. B. M.
T.S.# 296	1547	59	A-MC- 142005	SW1/4	12	20S.	21E.	G. & S. R. B. M.
T.S.# 297	1547	60	A-MC- 142006	NE1/4	13	20S.	21E.	G. & S. R. B. M.

RECEIVED
B.L.M. STATE OFFICE
FEB 13 1983
07.45 A.M.
PHOENIX, ARIZONA

TOMBSTONE PROJECT - MASTER CLAIM LIST
LODE MINING CLAIMS
COCHISE COUNTY, ARIZONA
CLAIMS LOCATED SEPTEMBER, 1981 & FEBRUARY, 1982

CLAIM NAME/ NUMBER	BOOK	PAGE	B.L.M. SERIAL NUMBER	LEGAL	SECTION	TOWN- SHIP	RANGE	MERIDIAN
T.S.# 298	1547	61	A-MC- 142007	NE1/4	13	20S.	21E.	G.G.R.B.M.
T.S.# 299	1547	62	A-MC- 142008	NE1/4	13	20S.	21E.	G.G.R.B.M.
				NW1/4	13	20S.	21E.	G.G.R.B.M.
T.S.# 300	1547	63	A-MC- 142009	NE1/4	13	20S.	21E.	G.G.R.B.M.
T.S.# 301	1547	64	A-MC- 142010	NE1/4	13	20S.	21E.	G.G.R.B.M.
				NW1/4	13	20S.	21E.	G.G.R.B.M.
T.S.# 302	1547	65	A-MC- 142011	NW1/4	11	20S.	21E.	G.G.R.B.M.
T.S.# 303	1547	66	A-MC- 142012	NW1/4	11	20S.	21E.	G.G.R.B.M.
				NE1/4	2	20S.	21E.	G.G.R.B.M.
T.S.# 304	1547	67	A-MC- 142013	NW1/4	11	20S.	21E.	G.G.R.B.M.
T.S.# 305	1547	68	A-MC- 142014	NW1/4	11	20S.	21E.	G.G.R.B.M.
				NE1/4	2	20S.	21E.	G.G.R.B.M.
T.S.# 306	1547	69	A-MC- 142015	NW1/4	11	20S.	21E.	G.G.R.B.M.
T.S.# 307	1547	70	A-MC- 142016	NW1/4	11	20S.	21E.	G.G.R.B.M.
				NE1/4	2	20S.	21E.	G.G.R.B.M.
T.S.# 308	1547	71	A-MC- 142017	NW1/4	11	20S.	21E.	G.G.R.B.M.
T.S.# 309	1547	72	A-MC- 142018	NW1/4	11	20S.	21E.	G.G.R.B.M.
				NE1/4	2	20S.	21E.	G.G.R.B.M.
T.S.# 310	1547	73	A-MC- 142019	NW1/4	11	20S.	21E.	G.G.R.B.M.
T.S.# 311	1547	74	A-MC- 142020	SW1/4	11	20S.	21E.	G.G.R.B.M.
				NW1/4	11	20S.	21E.	G.G.R.B.M.
				SW1/4	11	20S.	21E.	G.G.R.B.M.
				NE1/4	2	20S.	21E.	G.G.R.B.M.
				SE1/4	2	20S.	21E.	G.G.R.B.M.
T.S.# 312	1547	75	A-MC- 142021	SW1/4	11	20S.	21E.	G.G.R.B.M.
T.S.# 313	1547	76	A-MC- 142022	SW1/4	11	20S.	21E.	G.G.R.B.M.
				SE1/4	2	20S.	21E.	G.G.R.B.M.
T.S.# 314	1547	77	A-MC- 142023	SW1/4	11	20S.	21E.	G.G.R.B.M.
T.S.# 315	1547	78	A-MC- 142024	SW1/4	11	20S.	21E.	G.G.R.B.M.
				SE1/4	2	20S.	21E.	G.G.R.B.M.
T.S.# 316	1547	79	A-MC- 142025	SW1/4	11	20S.	21E.	G.G.R.B.M.
T.S.# 317	1547	80	A-MC- 142026	SW1/4	11	20S.	21E.	G.G.R.B.M.
				SE1/4	2	20S.	21E.	G.G.R.B.M.
T.S.# 318	1547	81	A-MC- 142027	SW1/4	11	20S.	21E.	G.G.R.B.M.
T.S.# 319	1547	82	A-MC- 142028	NW1/4	12	20S.	21E.	G.G.R.B.M.
				SW1/4	11	20S.	21E.	G.G.R.B.M.
				SE1/4	2	20S.	21E.	G.G.R.B.M.
				NW1/4	12	20S.	21E.	G.G.R.B.M.
				NE1/4	11	20S.	21E.	G.G.R.B.M.
T.S.# 320	1547	83	A-MC- 142029	NW1/4	12	20S.	21E.	G.G.R.B.M.
T.S.# 321	1547	84	A-MC- 142030	NW1/4	12	20S.	21E.	G.G.R.B.M.
				NE1/4	11	20S.	21E.	G.G.R.B.M.
T.S.# 322	1547	85	A-MC- 142031	NW1/4	12	20S.	21E.	G.G.R.B.M.
T.S.# 323	1547	86	A-MC- 142032	NE1/4	11	20S.	21E.	G.G.R.B.M.
				NW1/4	12	20S.	21E.	G.G.R.B.M.
T.S.# 324	1547	87	A-MC- 142033	NW1/4	12	20S.	21E.	G.G.R.B.M.
T.S.# 325	1547	88	A-MC- 142034	NE1/4	11	20S.	21E.	G.G.R.B.M.
				NW1/4	12	20S.	21E.	G.G.R.B.M.
T.S.# 326	1547	89	A-MC- 142035	NW1/4	12	20S.	21E.	G.G.R.B.M.
T.S.# 327	1547	90	A-MC- 142036	NE1/4	11	20S.	21E.	G.G.R.B.M.
				NW1/4	12	20S.	21E.	G.G.R.B.M.
T.S.# 328	1547	91	A-MC- 142037	NW1/4	12	20S.	21E.	G.G.R.B.M.
T.S.# 329	1547	92	A-MC- 142038	SW1/4	12	20S.	21E.	G.G.R.B.M.
				NE1/4	11	20S.	21E.	G.G.R.B.M.
				SE1/4	11	20S.	21E.	G.G.R.B.M.
				NW1/4	12	20S.	21E.	G.G.R.B.M.
				SW1/4	12	20S.	21E.	G.G.R.B.M.
T.S.# 330	1547	93	A-MC- 142039	SW1/4	12	20S.	21E.	G.G.R.B.M.
T.S.# 331	1547	94	A-MC- 142040	SE1/4	11	20S.	21E.	G.G.R.B.M.
				SW1/4	12	20S.	21E.	G.G.R.B.M.
T.S.# 332	1547	95	A-MC- 142041	SW1/4	12	20S.	21E.	G.G.R.B.M.
T.S.# 333	1547	96	A-MC- 142042	SE1/4	11	20S.	21E.	G.G.R.B.M.
				SW1/4	12	20S.	21E.	G.G.R.B.M.
T.S.# 334	1547	97	A-MC- 142043	SW1/4	12	20S.	21E.	G.G.R.B.M.
T.S.# 335	1547	98	A-MC- 142044	SE1/4	11	20S.	21E.	G.G.R.B.M.
				SW1/4	12	20S.	21E.	G.G.R.B.M.
T.S.# 336	1547	99	A-MC- 142045	SW1/4	12	20S.	21E.	G.G.R.B.M.
T.S.# 337	1547	100	A-MC- 142046	NW1/4	13	20S.	21E.	G.G.R.B.M.
				SE1/4	11	20S.	21E.	G.G.R.B.M.
				SW1/4	12	20S.	21E.	G.G.R.B.M.
				NW1/4	13	20S.	21E.	G.G.R.B.M.
				NE1/4	14	20S.	21E.	G.G.R.B.M.
T.S.# 338	1547	101	A-MC- 142047	NW1/4	13	20S.	21E.	G.G.R.B.M.
T.S.# 339	1547	102	A-MC- 142048	NW1/4	13	20S.	21E.	G.G.R.B.M.
				NE1/4	14	20S.	21E.	G.G.R.B.M.
T.S.# 340	1547	103	A-MC- 142049	NW1/4	13	20S.	21E.	G.G.R.B.M.
T.S.# 341	1547	104	A-MC- 142050	NW1/4	13	20S.	21E.	G.G.R.B.M.
				NE1/4	14	20S.	21E.	G.G.R.B.M.
T.S.# 342	1547	105	A-MC- 142051	NW1/4	13	20S.	21E.	G.G.R.B.M.
T.S.# 343	1547	106	A-MC- 142052	NW1/4	13	20S.	21E.	G.G.R.B.M.
				NE1/4	14	20S.	21E.	G.G.R.B.M.
T.S.# 344	1547	107	A-MC- 142053	NW1/4	13	20S.	21E.	G.G.R.B.M.
T.S.# 345	1547	108	A-MC- 142054	NW1/4	13	20S.	21E.	G.G.R.B.M.
				NE1/4	14	20S.	21E.	G.G.R.B.M.
T.S.# 346	1547	109	A-MC- 142055	SW1/4	13	20S.	21E.	G.G.R.B.M.
T.S.# 347	1547	110	A-MC- 142056	SW1/4	13	20S.	21E.	G.G.R.B.M.

B.L.M. STATE OFFICE
RECEIVED
SEP 13 1983

TOMBSTONE PROJECT - MASTER CLAIM LIST
LODE MINING CLAIMS
COCHISE COUNTY, ARIZONA
CLAIMS LOCATED SEPTEMBER, 1981 & FEBRUARY, 1982

CLAIM NAME/ NUMBER	BOOK	PAGE	B.L.M. SERIAL NUMBER	LEGAL	SECTION	TOWN- SHIP	RANGE	MERIDIAN
T.S.# 348	1547	111	A-MC- 142057	SW1/4	13	20S.	21E.	G. & S. R. B. M.
T.S.# 349	1547	112	A-MC- 142058	SW1/4	13	20S.	21E.	G. & S. R. B. M.
				SE1/4	14	20S.	21E.	G. & S. R. B. M.
T.S.# 350	1547	113	A-MC- 142059	SW1/4	13	20S.	21E.	G. & S. R. B. M.
T.S.# 351	1547	114	A-MC- 142060	SW1/4	13	20S.	21E.	G. & S. R. B. M.
				SE1/4	14	20S.	21E.	G. & S. R. B. M.
T.S.# 352	1547	115	A-MC- 142061	SW1/4	13	20S.	21E.	G. & S. R. B. M.
T.S.# 353	1547	116	A-MC- 142062	SW1/4	13	20S.	21E.	G. & S. R. B. M.
				SE1/4	14	20S.	21E.	G. & S. R. B. M.
T.S.# 354	1547	117	A-MC- 142063	SW1/4	13	20S.	21E.	G. & S. R. B. M.
				NW1/4	24	20S.	21E.	G. & S. R. B. M.
T.S.# 355	1547	118	A-MC- 142064	SW1/4	13	20S.	21E.	G. & S. R. B. M.
				SE1/4	14	20S.	21E.	G. & S. R. B. M.
				NE1/4	23	20S.	21E.	G. & S. R. B. M.
				NW1/4	24	20S.	21E.	G. & S. R. B. M.
T.S.# 356	1547	119	A-MC- 142065	NE1/4	11	20S.	21E.	G. & S. R. B. M.
T.S.# 357	1547	120	A-MC- 142066	NE1/4	11	20S.	21E.	G. & S. R. B. M.
				NW1/4	11	20S.	21E.	G. & S. R. B. M.
T.S.# 358	1547	121	A-MC- 142067	NE1/4	11	20S.	21E.	G. & S. R. B. M.
T.S.# 359	1547	122	A-MC- 142068	NE1/4	11	20S.	21E.	G. & S. R. B. M.
				NW1/4	11	20S.	21E.	G. & S. R. B. M.
T.S.# 360	1547	123	A-MC- 142069	NE1/4	11	20S.	21E.	G. & S. R. B. M.
T.S.# 361	1547	124	A-MC- 142070	NE1/4	11	20S.	21E.	G. & S. R. B. M.
				NW1/4	11	20S.	21E.	G. & S. R. B. M.
T.S.# 362	1547	125	A-MC- 142071	NE1/4	11	20S.	21E.	G. & S. R. B. M.
T.S.# 363	1547	126	A-MC- 142072	NE1/4	11	20S.	21E.	G. & S. R. B. M.
				NW1/4	11	20S.	21E.	G. & S. R. B. M.
T.S.# 364	1547	127	A-MC- 142073	NE1/4	11	20S.	21E.	G. & S. R. B. M.
				SE1/4	11	20S.	21E.	G. & S. R. B. M.
T.S.# 365	1547	128	A-MC- 142074	NE1/4	11	20S.	21E.	G. & S. R. B. M.
				NW1/4	11	20S.	21E.	G. & S. R. B. M.
				SE1/4	11	20S.	21E.	G. & S. R. B. M.
T.S.# 366	1547	129	A-MC- 142075	SW1/4	11	20S.	21E.	G. & S. R. B. M.
T.S.# 367	1547	130	A-MC- 142076	SE1/4	11	20S.	21E.	G. & S. R. B. M.
				SW1/4	11	20S.	21E.	G. & S. R. B. M.
T.S.# 368	1547	131	A-MC- 142077	SE1/4	11	20S.	21E.	G. & S. R. B. M.
T.S.# 369	1547	132	A-MC- 142078	SE1/4	11	20S.	21E.	G. & S. R. B. M.
				SW1/4	11	20S.	21E.	G. & S. R. B. M.
T.S.# 370	1547	133	A-MC- 142079	SE1/4	11	20S.	21E.	G. & S. R. B. M.
T.S.# 371	1547	134	A-MC- 142080	SE1/4	11	20S.	21E.	G. & S. R. B. M.
				SW1/4	11	20S.	21E.	G. & S. R. B. M.
T.S.# 372	1547	135	A-MC- 142081	NE1/4	14	20S.	21E.	G. & S. R. B. M.
				SE1/4	11	20S.	21E.	G. & S. R. B. M.
T.S.# 373	1547	136	A-MC- 142082	SE1/4	11	20S.	21E.	G. & S. R. B. M.
				SW1/4	11	20S.	21E.	G. & S. R. B. M.
				NE1/4	14	20S.	21E.	G. & S. R. B. M.
T.S.# 374	1547	137	A-MC- 142083	NE1/4	14	20S.	21E.	G. & S. R. B. M.
T.S.# 375	1547	138	A-MC- 142084	NE1/4	14	20S.	21E.	G. & S. R. B. M.
				NW1/4	14	20S.	21E.	G. & S. R. B. M.
T.S.# 376	1547	139	A-MC- 142085	NE1/4	14	20S.	21E.	G. & S. R. B. M.
T.S.# 377	1547	140	A-MC- 142086	NE1/4	14	20S.	21E.	G. & S. R. B. M.
				NW1/4	14	20S.	21E.	G. & S. R. B. M.
T.S.# 378	1547	141	A-MC- 142087	NE1/4	14	20S.	21E.	G. & S. R. B. M.
T.S.# 379	1547	142	A-MC- 142088	NE1/4	14	20S.	21E.	G. & S. R. B. M.
				NW1/4	14	20S.	21E.	G. & S. R. B. M.
T.S.# 380	1547	143	A-MC- 142089	NE1/4	14	20S.	21E.	G. & S. R. B. M.
T.S.# 381	1547	144	A-MC- 142090	NE1/4	14	20S.	21E.	G. & S. R. B. M.
				NW1/4	14	20S.	21E.	G. & S. R. B. M.
T.S.# 382	1547	145	A-MC- 142091	SE1/4	14	20S.	21E.	G. & S. R. B. M.
T.S.# 383	1547	146	A-MC- 142092	SE1/4	14	20S.	21E.	G. & S. R. B. M.
				SW1/4	14	20S.	21E.	G. & S. R. B. M.
T.S.# 384	1547	147	A-MC- 142093	SE1/4	14	20S.	21E.	G. & S. R. B. M.
T.S.# 385	1547	148	A-MC- 142094	SE1/4	14	20S.	21E.	G. & S. R. B. M.
T.S.# 386	1547	149	A-MC- 142095	SE1/4	14	20S.	21E.	G. & S. R. B. M.
T.S.# 387	1547	150	A-MC- 142096	SE1/4	14	20S.	21E.	G. & S. R. B. M.
				NE1/4	23	20S.	21E.	G. & S. R. B. M.
T.S.# 388	1547	151	A-MC- 142097	NE1/4	13	20S.	21E.	G. & S. R. B. M.
T.S.# 389	1547	152	A-MC- 142098	NE1/4	13	20S.	21E.	G. & S. R. B. M.
				NW1/4	13	20S.	21E.	G. & S. R. B. M.
T.S.# 390	1547	153	A-MC- 142099	NE1/4	13	20S.	21E.	G. & S. R. B. M.
T.S.# 391	1547	154	A-MC- 142100	NE1/4	13	20S.	21E.	G. & S. R. B. M.
				NW1/4	13	20S.	21E.	G. & S. R. B. M.
T.S.# 392	1547	155	A-MC- 142101	SE1/4	13	20S.	21E.	G. & S. R. B. M.
T.S.# 393	1547	156	A-MC- 142102	SE1/4	13	20S.	21E.	G. & S. R. B. M.
				SW1/4	13	20S.	21E.	G. & S. R. B. M.
T.S.# 394	1547	157	A-MC- 142103	SE1/4	13	20S.	21E.	G. & S. R. B. M.
T.S.# 395	1547	158	A-MC- 142104	SE1/4	13	20S.	21E.	G. & S. R. B. M.
				SW1/4	13	20S.	21E.	G. & S. R. B. M.
T.S.# 396	1547	159	A-MC- 142105	SE1/4	13	20S.	21E.	G. & S. R. B. M.
T.S.# 397	1547	160	A-MC- 142106	SE1/4	13	20S.	21E.	G. & S. R. B. M.
				SW1/4	13	20S.	21E.	G. & S. R. B. M.
T.S.# 398	1547	161	A-MC- 142107	SE1/4	13	20S.	21E.	G. & S. R. B. M.
T.S.# 399	1547	162	A-MC- 142108	SE1/4	13	20S.	21E.	G. & S. R. B. M.

RECEIVED
B.L.M. STATE OFFICE

DEC 13 1983

07.45 A.M. DKT 1708 PAGE 473
PHOENIX, ARIZONA

TOMBSTONE PROJECT - MASTER CLAIM LIST
LODE MINING CLAIMS
COCHISE COUNTY, ARIZONA
CLAIMS LOCATED SEPTEMBER, 1981 & FEBRUARY 1982

CLAIM NAME/ NUMBER	BOOK	PAGE	B.L.M. SERIAL NUMBER	LEGAL	SECTION	TOWN- SHIP	RANGE	MERIDIAN
T.S.# 400	1547	163	A-MC- 142109	SE1/4	13	20S.	21E.	G.S.R.B.M.
T.S.# 401	1547	164	A-MC- 142110	NE1/4	24	20S.	21E.	G.S.R.B.M.
T.S.# 402	1547	165	A-MC- 142111	SE1/4	13	20S.	21E.	G.S.R.B.M.
T.S.# 403	1547	166	A-MC- 142112	SW1/4	13	20S.	21E.	G.S.R.B.M.
T.S.# 404	1547	167	A-MC- 142113	NE1/4	24	20S.	21E.	G.S.R.B.M.
T.S.# 405	1547	168	A-MC- 142114	NW1/4	24	20S.	21E.	G.S.R.B.M.
T.S.# 406	1547	169	A-MC- 142115	SE1/4	14	20S.	21E.	G.S.R.B.M.
T.S.# 407	1547	170	A-MC- 142116	SW1/4	14	20S.	21E.	G.S.R.B.M.
T.S.# 408	1547	171	A-MC- 142117	NW1/4	15	21S.	21E.	G.S.R.B.M.
T.S.# 409	1547	172	A-MC- 142118	NW1/4	15	21S.	21E.	G.S.R.B.M.
T.S.# 410	1547	173	A-MC- 142119	NW1/4	15	21S.	21E.	G.S.R.B.M.
T.S.# 411	1547	174	A-MC- 142120	NW1/4	15	21S.	21E.	G.S.R.B.M.
T.S.# 412	1547	175	A-MC- 142121	NW1/4	15	21S.	21E.	G.S.R.B.M.
T.S.# 413	1547	176	A-MC- 142122	NW1/4	15	21S.	21E.	G.S.R.B.M.
T.S.# 414	1547	177	A-MC- 142123	NE1/4	15	21S.	21E.	G.S.R.B.M.
T.S.# 415	1547	178	A-MC- 142124	SE1/4	15	21S.	21E.	G.S.R.B.M.
T.S.# 416	1547	179	A-MC- 142125	SE1/4	15	21S.	21E.	G.S.R.B.M.
T.S.# 417	1547	180	A-MC- 142126	SE1/4	15	21S.	21E.	G.S.R.B.M.
T.S.# 418	1547	181	A-MC- 142127	SE1/4	15	21S.	21E.	G.S.R.B.M.
T.S.# 419	1547	182	A-MC- 142128	NE1/4	22	21S.	21E.	G.S.R.B.M.
T.S.# 420	1547	183	A-MC- 142129	NE1/4	22	21S.	21E.	G.S.R.B.M.
T.S.# 421	1547	184	A-MC- 142130	NE1/4	22	21S.	21E.	G.S.R.B.M.
T.S.# 422	1547	185	A-MC- 142131	NE1/4	22	21S.	21E.	G.S.R.B.M.
T.S.# 423	1547	186	A-MC- 142132	NE1/4	22	21S.	21E.	G.S.R.B.M.
T.S.# 424	1547	187	A-MC- 142133	SE1/4	22	21S.	21E.	G.S.R.B.M.
T.S.# 425	1547	188	A-MC- 142134	SE1/4	22	21S.	21E.	G.S.R.B.M.
T.S.# 426	1547	189	A-MC- 142135	SE1/4	22	21S.	21E.	G.S.R.B.M.
T.S.# 427	1547	190	A-MC- 142136	NE1/4	27	21S.	21E.	G.S.R.B.M.
T.S.# 428	1547	191	A-MC- 142137	NW1/4	15	21S.	21E.	G.S.R.B.M.
T.S.# 429	1547	192	A-MC- 142138	NE1/4	23	20S.	21E.	G.S.R.B.M.
T.S.# 430	1547	193	A-MC- 142139	NE1/4	23	20S.	21E.	G.S.R.B.M.
T.S.# 431	1547	194	A-MC- 142140	NE1/4	23	20S.	21E.	G.S.R.B.M.
T.S.# 432	1547	195	A-MC- 142141	SE1/4	23	20S.	21E.	G.S.R.B.M.
T.S.# 433	1547	196	A-MC- 142142	SE1/4	23	20S.	21E.	G.S.R.B.M.
T.S.# 434	1547	197	A-MC- 142143	SE1/4	23	20S.	21E.	G.S.R.B.M.
T.S.# 435	1547	198	A-MC- 142144	SE1/4	23	20S.	21E.	G.S.R.B.M.
T.S.# 436	1547	199	A-MC- 142145	SE1/4	14	20S.	21E.	G.S.R.B.M.
T.S.# 437	1547	200	A-MC- 142146	SW1/4	14	20S.	21E.	G.S.R.B.M.
T.S.# 438	1547	201	A-MC- 142147	SE1/4	6	20S.	22E.	G.S.R.B.M.
T.S.# 439	1547	202	A-MC- 142148	SE1/4	6	20S.	22E.	G.S.R.B.M.
T.S.# 440	1547	203	A-MC- 142149	SE1/4	6	20S.	22E.	G.S.R.B.M.
T.S.# 441	1547	204	A-MC- 142150	SE1/4	6	20S.	22E.	G.S.R.B.M.
T.S.# 442	1547	205	A-MC- 142151	SE1/4	6	20S.	22E.	G.S.R.B.M.
T.S.# 443	1547	206	A-MC- 142152	SW1/4	7	20S.	22E.	G.S.R.B.M.
T.S.# 444	1547	207	A-MC- 142153	SE1/4	7	20S.	22E.	G.S.R.B.M.
T.S.# 445	1547	208	A-MC- 142154	NE1/4	7	20S.	22E.	G.S.R.B.M.
T.S.# 446	1547	209	A-MC- 142155	NW1/4	7	20S.	22E.	G.S.R.B.M.
T.S.# 447	1547	210	A-MC- 142156	SE1/4	7	20S.	22E.	G.S.R.B.M.
T.S.# 448	1547	211	A-MC- 142157	NE1/4	7	20S.	22E.	G.S.R.B.M.
T.S.# 449	1547	212	A-MC- 142158	SE1/4	7	20S.	22E.	G.S.R.B.M.
T.S.# 450	1547	213	A-MC- 142159	NE1/4	7	20S.	22E.	G.S.R.B.M.
T.S.# 451	1547	214	A-MC- 142160	SE1/4	7	20S.	22E.	G.S.R.B.M.
T.S.# 452	1547	215	A-MC- 142161	NE1/4	7	20S.	22E.	G.S.R.B.M.
T.S.# 453	1547	216	A-MC- 142162	NW1/4	8	20S.	22E.	G.S.R.B.M.
T.S.# 454	1547	217	A-MC- 142163	NW1/4	8	20S.	22E.	G.S.R.B.M.
T.S.# 455	1547	218	A-MC- 142164	NW1/4	8	20S.	22E.	G.S.R.B.M.
T.S.# 456	1547	219	A-MC- 142165	NW1/4	8	20S.	22E.	G.S.R.B.M.
T.S.# 457	1547	220	A-MC- 142166	NE1/4	26	20S.	21E.	G.S.R.B.M.
T.S.# 458	1547	221	A-MC- 142167	NE1/4	26	20S.	21E.	G.S.R.B.M.
T.S.# 459	1547	222	A-MC- 142168	NW1/4	25	20S.	21E.	G.S.R.B.M.
T.S.# 460	1547	223	A-MC- 142169	NW1/4	25	20S.	21E.	G.S.R.B.M.
T.S.# 461	1547	224	A-MC- 142170	NW1/4	30	21S.	22E.	G.S.R.B.M.
T.S.# 462	1547	225	A-MC- 142171	NW1/4	30	21S.	22E.	G.S.R.B.M.
T.S.# 463	1547	226	A-MC- 142172	NW1/4	30	21S.	22E.	G.S.R.B.M.
T.S.# 464	1584	6	A-MC- 163296	SE1/4	13	21S.	22E.	G.S.R.B.M.
T.S.# 465	1584	8	A-MC- 163297	SE1/4	13	21S.	22E.	G.S.R.B.M.
T.S.# 466	1584	9	A-MC- 163298	SE1/4	13	21S.	22E.	G.S.R.B.M.
T.S.# 467	1584	10	A-MC- 163299	SE1/4	13	21S.	22E.	G.S.R.B.M.

RECEIVED
STATE OFFICE
MAY 17 1983
A.M.
PHOENIX, ARIZONA

TOMBSTONE PROJECT - MASTER CLAIM LIST
LODE MINING CLAIMS
COCHISE COUNTY, ARIZONA
CLAIMS LOCATED SEPTEMBER, 1981 & FEBRUARY, 1982

CLAIM NAME/ NUMBER	BOOK	PAGE	B.L.M. SERIAL NUMBER	LEGAL	SECTION	TOWN- SHIP	RANGE	MERIDIAN
T.S.# 468	1584	11	A-MC- 163300	NE1/4	24	21S.	22E.	G.&S.R.B.M.
T.S.# 469	1584	12	A-MC- 163301	NW1/4	24	21S.	22E.	G.&S.R.B.M.
T.S.# 470	1584	13	A-MC- 163302	SE1/4	13	21S.	22E.	G.&S.R.B.M.
T.S.# 471	1584	14	A-MC- 163303	NE1/4	24	21S.	22E.	G.&S.R.B.M.
T.S.# 472	1584	15	A-MC- 163304	NW1/4	24	21S.	22E.	G.&S.R.B.M.
T.S.# 473	1584	16	A-MC- 163305	NE1/4	24	21S.	22E.	G.&S.R.B.M.
T.S.# 474	1584	17	A-MC- 163306	NE1/4	24	21S.	22E.	G.&S.R.B.M.
T.S.# 475	1584	18	A-MC- 163307	NW1/4	24	21S.	22E.	G.&S.R.B.M.
T.S.# 476	1584	19	A-MC- 163308	NE1/4	24	21S.	22E.	G.&S.R.B.M.
T.S.# 477	1584	20	A-MC- 163309	NE1/4	24	21S.	22E.	G.&S.R.B.M.
T.S.# 478	1584	21	A-MC- 163310	SE1/4	24	21S.	22E.	G.&S.R.B.M.
T.S.# 479	1584	22	A-MC- 163311	SW1/4	24	21S.	22E.	G.&S.R.B.M.
T.S.# 480	1584	23	A-MC- 163312	SE1/4	24	21S.	22E.	G.&S.R.B.M.
T.S.# 481	1584	24	A-MC- 163313	SW1/4	24	21S.	22E.	G.&S.R.B.M.
T.S.# 482	1584	25	A-MC- 163314	SE1/4	24	21S.	22E.	G.&S.R.B.M.
T.S.# 483	1584	26	A-MC- 163315	SW1/4	24	21S.	22E.	G.&S.R.B.M.
T.S.# 484	1584	27	A-MC- 163316	SE1/4	24	21S.	22E.	G.&S.R.B.M.
T.S.# 485	1584	28	A-MC- 163317	SW1/4	24	21S.	22E.	G.&S.R.B.M.
T.S.# 486	1584	29	A-MC- 163318	SE1/4	24	21S.	22E.	G.&S.R.B.M.
T.S.# 487	1584	30	A-MC- 163319	SW1/4	24	21S.	22E.	G.&S.R.B.M.
T.S.# 488	1584	31	A-MC- 163320	NW1/4	25	21S.	22E.	G.&S.R.B.M.
T.S.# 489	1584	32	A-MC- 163321	NE1/4	25	21S.	22E.	G.&S.R.B.M.
T.S.# 490	1584	33	A-MC- 163322	NE1/4	25	21S.	22E.	G.&S.R.B.M.
T.S.# 491	1584	34	A-MC- 163323	NW1/4	25	21S.	22E.	G.&S.R.B.M.
T.S.# 492	1584	35	A-MC- 163324	NE1/4	25	21S.	22E.	G.&S.R.B.M.
T.S.# 493	1584	36	A-MC- 163325	NW1/4	25	21S.	22E.	G.&S.R.B.M.
T.S.# 494	1584	37	A-MC- 163326	NE1/4	25	21S.	22E.	G.&S.R.B.M.
T.S.# 495	1584	38	A-MC- 163327	NE1/4	25	21S.	22E.	G.&S.R.B.M.
T.S.# 496	1584	39	A-MC- 163328	SE1/4	25	21S.	22E.	G.&S.R.B.M.
T.S.# 497	1584	40	A-MC- 163329	SW1/4	25	21S.	22E.	G.&S.R.B.M.
T.S.# 498	1584	41	A-MC- 163330	SE1/4	25	21S.	22E.	G.&S.R.B.M.
T.S.# 499	1584	42	A-MC- 163331	SW1/4	25	21S.	22E.	G.&S.R.B.M.
T.S.# 500	1584	43	A-MC- 163332	SE1/4	25	21S.	22E.	G.&S.R.B.M.
T.S.# 501	1584	44	A-MC- 163333	SW1/4	25	21S.	22E.	G.&S.R.B.M.
T.S.# 502	1584	45	A-MC- 163334	SE1/4	25	21S.	22E.	G.&S.R.B.M.
T.S.# 503	1584	46	A-MC- 163335	SW1/4	25	21S.	22E.	G.&S.R.B.M.
T.S.# 504	1584	47	A-MC- 163336	SE1/4	23	21S.	22E.	G.&S.R.B.M.
T.S.# 505	1584	48	A-MC- 163337	SW1/4	24	21S.	22E.	G.&S.R.B.M.
T.S.# 506	1584	49	A-MC- 163338	SE1/4	23	21S.	22E.	G.&S.R.B.M.
T.S.# 507	1584	50	A-MC- 163339	SW1/4	24	21S.	22E.	G.&S.R.B.M.
T.S.# 508	1584	51	A-MC- 163340	SE1/4	23	21S.	22E.	G.&S.R.B.M.
T.S.# 509	1584	52	A-MC- 163341	SW1/4	24	21S.	22E.	G.&S.R.B.M.
T.S.# 510	1584	53	A-MC- 163342	SE1/4	23	21S.	22E.	G.&S.R.B.M.
T.S.# 511	1584	54	A-MC- 163343	SW1/4	24	21S.	22E.	G.&S.R.B.M.
T.S.# 512	1584	55	A-MC- 163344	SE1/4	23	21S.	22E.	G.&S.R.B.M.
T.S.# 513	1584	56	A-MC- 163345	SW1/4	24	21S.	22E.	G.&S.R.B.M.
T.S.# 514	1584	57	A-MC- 163346	NE1/4	25	21S.	22E.	G.&S.R.B.M.
T.S.# 515	1584	58	A-MC- 163347	NW1/4	25	21S.	22E.	G.&S.R.B.M.
T.S.# 516	1584	59	A-MC- 163348	NW1/4	25	21S.	22E.	G.&S.R.B.M.

RECEIVED
B.L.M. STATE OFFICE
DEC 3 1983

TOMBSTONE PROJECT - MASTER CLAIM LIST
 LODE MINING CLAIMS
 COCHISE COUNTY, ARIZONA
 CLAIMS LOCATED SEPTEMBER, 1981 & FEBRUARY, 1982

CLAIM NAME/ NUMBER	BOOK	PAGE	B.L.M. SERIAL NUMBER	LEGAL	LEGAL DESCRIPTION			
					SECTION	TOWN- SHIP	RANGE	MERIDIAN
T.S.# 517	1584	60	A-MC- 163349	NW1/4	25	216.	22E.	G. & S. R. B. M.
T.S.# 518	1584	61	A-MC- 163350	NW1/4	25	216.	22E.	G. & S. R. B. M.
				NE1/4	26	216.	22E.	G. & S. R. B. M.
T.S.# 519	1584	62	A-MC- 163351	NW1/4	25	216.	22E.	G. & S. R. B. M.
T.S.# 520	1584	63	A-MC- 163352	NW1/4	25	216.	22E.	G. & S. R. B. M.
				SW1/4	25	216.	22E.	G. & S. R. B. M.
				SE1/4	26	216.	22E.	G. & S. R. B. M.
				NE1/4	26	216.	22E.	G. & S. R. B. M.
T.S.# 521	1584	64	A-MC- 163353	NW1/4	25	216.	22E.	G. & S. R. B. M.
T.S.# 522	1584	65	A-MC- 163354	SW1/4	25	216.	22E.	G. & S. R. B. M.
				SE1/4	26	216.	22E.	G. & S. R. B. M.
T.S.# 523	1584	66	A-MC- 163355	SW1/4	25	216.	22E.	G. & S. R. B. M.
T.S.# 524	1584	67	A-MC- 163356	SE1/4	26	216.	22E.	G. & S. R. B. M.
				SW1/4	25	216.	22E.	G. & S. R. B. M.
T.S.# 525	1584	68	A-MC- 163357	SW1/4	25	216.	22E.	G. & S. R. B. M.
T.S.# 526	1584	69	A-MC- 163358	SW1/4	25	216.	22E.	G. & S. R. B. M.
				SE1/4	26	216.	22E.	G. & S. R. B. M.
T.S.# 527	1584	70	A-MC- 163359	SW1/4	25	216.	22E.	G. & S. R. B. M.
T.S.# 528	1584	71	A-MC- 163360	SW1/4	25	216.	22E.	G. & S. R. B. M.
				SE1/4	26	216.	22E.	G. & S. R. B. M.
T.S.# 529	1584	72	A-MC- 163361	SW1/4	25	216.	22E.	G. & S. R. B. M.

RECEIVED
 B.L.M. AZ STATE OFFICE

DEC 13 1983

07.45 A.M.
 PHOENIX, ARIZONA

ATTACHMENT 2
SUMMARY REPORT

September 26, 1983

This detailed report is filed in compliance with the requirements of Title 30, United States Code, Section 28-1 for the T.S. claims, a non-contiguous group of 530 unpatented lode mining claims, situated in the Tombstone Mining District of Cochise County, State of Arizona.

The work consisted of:

1. Geochemical sampling of bedrock/soil samples.
2. Reduction to standard scale of previously acquired residual gravity and aeromagnetic data.
3. Reduction of geological data to standard scale geologic map coverage of the area.
4. Analysis and computer logging of old production reports, geological geophysical and geochemical maps from previous mining activities.
5. Annotation to geological base map of geological data acquired during previous underground mining eras with more recent information acquired by other companies and governmental agencies.
6. Over 50 line miles of ground magnetic survey. This consisted of over 3,000 total field magnetic readings in the district, and subsequent interpolation to corrected total field values.
7. Collection of over 100 soil samples across the claim group for analysis of residual mercury soil gas. Analysis of soil samples for residual mercury gas.
8. Reproduction and enlargement of select pre-existing color photographs of the area.
9. Initial and continued geologic and alteration mapping from both aerial photography and ground truth reconnaissance.
10. District-wide lineation analysis using reproduced black & white aerial photography.

This work was performed over the entire claim group to evaluate the discovery of valuable mineral deposits located thereon and to assist in planning further exploration and development work. The work was performed throughout the period from September 1, 1982, to August 31, 1983, by or for James A. Briscoe & Associates, Inc., 5701 E. Glenn St., #120, Tucson, Arizona 85712, Telephone (602) 721-1375, under the direct supervision of James A. Briscoe, a Registered Professional Geologist for 13 years in the State of California (No. 518) and Arizona (No. 9424), with degrees from the University of Arizona (B.S. Geology, M.S. Geology, 1967). Other persons performing work upon said claim group were:

Thomas E. Waldrip, Jr., Geologist/Landman, B.S. Geology, University of Arizona, 4426 E. Patricia St., Tucson, Arizona 85712
Mardee A. Stewart, Business Manager, A.S. Hospital Management, Lasell Junior College, 5701 East Glenn St., Tucson, Arizona 85712
Michael L. Robinson, Draftsman/Architect, M.A. Architecture/Urban Planning, Washington University, 5740 E. Baker St., Tucson, Arizona 85711
Stephen J. Kvetensky, Computer Programmer, A.S. Computer Sciences, Pima Community College, 2225 S. Torrey Pines, Tucson, Arizona 85710
James A. Briscoe, Jr., Amy Lilly, Technicians
Review of data, consulting and program suggestions provided by:
Dr. John M. Guilbert, University of Arizona
Dr. John S. Sumner, University of Arizona
Dr. Roger A. Newell, Newmont Exploration, Ltd.
Professional and other services provided by:
Cooper Aerial Survey Company, 1692 W. Grant Rd., Tucson, Az 85745
Tucson Blueprint, P. O. Box 27266, Tucson, Arizona 85726
Western Petrographic, 20 W. Flores, Tucson, Arizona
Reproduction, Inc., 234 E. 6th St., Tucson, Arizona
Precision Photo Laboratories, Inc., 5758 N. Webster St., P. O. Box 14311, Dayton, Ohio 14311
Chroma Copy, 3959 E. Speedway Blvd., Tucson, Arizona

The cost of the geological, geochemical and geophysical studies exceeded \$53,000.00 and was paid for by the Owners of subject mining claims.

The basic finding to date, from the continuing technical studies performed on this non-contiguous claim group are:

Central Tombstone Area:

1. The terrain in the Tombstone area is composed of a Mesozoic to Cenozoic complex of igneous intrusive dikes and stock intruded into sediments, ranging from fine-grained Paleozoic and Mesozoic marine limestones to a complex of Mesozoic shales, calcareous mudstones and quartzites. The igneous intrusive rocks are generally of dioritic to granodioritic composition and in outcrop are often hard to identify because of hydrothermal alteration. Associated with the intrusive rocks are contact metamorphic alteration products including silicification and calc-silicate suite minerals.

RECEIVED
B.L.M. AZ STATE OFFICE

DEC 13 1983

07.45 A.M.
PHOENIX, ARIZONA

DKT 1708 PAGE 477

ATTACHMENT 2 Cont.....

2. Mineralization in the area of the claim group can be categorically assigned to three main modes of occurrence;
 - a. Gold, silver, lead, manganese mineralization found as distinct veins within northeasterly trending dike rock as found in the Contention - Grand Central Dike areas;
 - b. "Roll" type deposits associated with regional folding in the sedimentary host rocks. These deposits are replacements of corresponding reactive host rock or rocks of greater permeability associated with the anticlinal axis of closely spaced north-northwesterly trending dragfolds; and
 - c. Gold and silver mineralization along fault zones associated both with the fault zones and as replacement bodies in reactive host rocks.
3. Geochemical sampling and assays of the intrusive dikes and the intruded sediments point to anomalous concentrations of gold and silver within these units. Geological and geochemical interpretation of these assays suggest the presence of a medium grade gold-silver ore body with a potential for economic metals recovery by traditional sodium cyanide heap leaching processes. To date, test leaching of sample ores, and results obtained from these tests corroborate the above interpretations.

Charleston Area:

4. The terrain in the immediate claim area is composed of a Mesozoic to Cenozoic complex of igneous intrusive dikes and stocks intruding the late-Mesozoic extrusive Uncle Sam porphyry (tuff), and sediments ranging from fine-grained Paleozoic and Mesozoic marine limestone to a complex of Mesozoic shales, calcareous mudstones and quartzites. The sedimentary sequence is poorly exposed in the majority of the claim area, but several rare exposures are seen cropping out through the overlying Uncle Sam Porphyry (tuff). Previous drilling indicates that these scattered exposures are subaerially continuous, at shallow to moderate depths. The igneous intrusive rocks, mentioned earlier, are a series of east-northeasterly trending andesite dikes and spacially related rhyolitic plugs and domes.
5. Paralleling the intrusive trend, and spacially related with it, are at least one, and possibly more, hydrothermal alteration centers exhibiting alteration zoning and oxidized capping similar to other porphyry copper deposits in Arizona. Alteration within the area includes, but is not limited to, silicification, hematization (after pyrite), alunization, sericitization and argillization. Rock outcrops within and near the claim area exhibit one or more of these alteration types with intensities ranging from weak to strong.
6. Geochemical sampling indicates a semi-concentric metal zonation pattern outwards from the alteration centers. This zonation is broken in one or more directions, from the claim area, with these directions yet to be filled in, due to their lack of outcrop. Results to date indicate a central zone anomalously high in copper and molybdenum, surrounded by an irregular zone of higher lead and zinc values, outwards to a highly manganese zone. Again, this metal zoning pattern is indicative of porphyry copper mineralization centers, hypothetically proposed to exist within or near the claim area. The intermediate and outer zones are often found associated with base and precious metal vein type deposits often zoned radially to, or outwards from, the porphyry copper center. On the other hand, these zones exhibit similar characteristics to ore deposits found within the main Tombstone Mining District, a few miles to the east, and may represent upwards expressions of sedimentary hosted base and precious metal veins located below the relatively thin volcanic veneer found in the area.
7. Currently, results from the mercury soil gas survey and detailed ground magnetic survey are inconclusive. Work remains to fully analyze and interpret results of these surveys in the forthcoming annual expenditure period.
8. Initial interpretation of the ground magnetic survey indicates anomalously higher magnetic values associated with intrusive rocks of granodioritic and andesitic composition as was exhibited on the aeromagnetic survey. Conversely, anomalously lower values encountered in areas of rhyolitic plugs and domes especially those spacially associated with hydrothermal alteration centers.
9. Lineaments with a strike length greater than one-fourth mile indicate a dominate northeasterly trend. A sub-normal northwesterly trending component is also present but is less strongly exhibited. The effect of these lineament components is currently not well understood in regards to mineralization, alteration and emplacement of intrusive rocks, but they seem to be exhibiting possible structural remnants of pre-extrusive sedimentary terrain. Interestingly though, these lineaments seem to delineate areas of submarginal surface mineralization and alteration in the volcanic cover. They are inferred to have been conduits for ore bearing hydrothermal solutions which are believed to have reacted with sedimentary host rocks stratigraphically below the volcanic cover. This same deposit evolution is now proposed for the central Tombstone district, therein, however, uplift and erosion has progressed to a point where the thin volcanic veneer has been removed to expose the sedimentary hosted ore deposits.

RECEIVED
B.L.M. AZ STATE OFFICE
DEC 13 1983
07.45 A.M.
PHOENIX, ARIZONA

ATTACHMENT 2 Cont....


These results have hastened efforts to delineate, extend, and develop, by scientific principals, known and suspected areas of valuable mineral content, within the boundaries of subject mining claims.

An exploration-development program consisting of drilling, sampling, geological, geochemical, and geophysical studies, is presently under consideration for this property. All technical work and results are in the possession of and are considered to be the exclusive property of Tombstone Development Company, Inc., the owner of subject mining claims with offices at P. O. Box 1445, Grand Island, Nebraska 68801, Attention: Mr. Frank Gallup.

Respectfully submitted,

James A. Briscoe

James A. Briscoe (Agent)
Registered Professional Geologist
Arizona #9424
California #518



RECEIVED
B.L.M. AZ STATE OFFICE

DEC 13 1983

07.45 A.M.
PHOENIX, ARIZONA

DKT 1708 PAGE 479

J.A. BRISCOE & ASSOC.
5701 E. GLENN ST. #120
TUCSON, AZ 85712



FIRST CLASS

U. S. Department of the
Bureau of Land Management
Arizona State Office
2400 Valley Bank
Phoenix, Az 85017

CERTIFIED

P 362 667 883

MAIL



STATE OF ARIZONA]
COUNTY OF COCHISE] SS.

WITNESS MY HAND AND OFFICIAL SEAL
CHRISTINE RHODES, COUNTY RECORDER

Christine Rhodes

INDEXED M	PHOTOSTAT. COMPARED	BLOTTED
--------------	------------------------	---------

141709-142172
163296-163361
I HEREBY CERTIFY THAT THE WITHIN
INSTRUMENT WAS FILED AND RECORDED
AT REQUEST OF: *James A. Briscoe*
Tucson

FEE \$ *13.00*
DRAFT _____
DATE *OCT 26 '82 12 00 PM*

DOCKET *1627* PAGE *196* NO *20173*
208

RECORDING REQUESTED
BY & MAIL TO

M
James A. Briscoe & Associates, Inc. (Agent)
5701 East Glenn Street, #120
Tucson, Arizona 85712

NOTICE OF INTENTION TO HOLD MINING CLAIMS

October 15, 1982

This Notice of Intention to Hold Mining Claims is filed in compliance with the requirements set forth in Public Law 94-579, Title III, Section 314(a) and further delineated by Title 43, Code of Federal Regulations Subpart 3833, Section 2 and subsequent subsections and paragraphs for the T.S. unpatented lode mining claims situated in the Tombstone Mining District of Cochise County, State of Arizona for the 1982 calendar year.

(For information related to local county filing, Bureau of Land Management Serial Numbers, and legal description, see Attachment 1, attached hereto and made part of)

The undersigned, acting as agent for the mining claim owner(s), whose address(es) is(are):

NAME	CURRENT MAILING ADDRESS
Tombstone Development Company	P. O. Box 1445 Grand Island, NE 68801

states that: the T.S. Claim Group, a non-contiguous group of 530 unpatented lode mining claims situated in the Tombstone Mining District of Cochise County, State of Arizona, are held and claimed by the owner(s) of record for valuable minerals contained therein; and further, that a diligent effort is being made to delineate, extend and develop, by scientific principals, valuable mineralized areas within the boundaries of subject mining claims.

Being that requirements as outlined in Public Law 94-579, Title III, Section 314(a) summarized as follows:

The owner(s) of an unpatented lode or placer mining claim(s) located after October 21, 1976, shall, prior to December 31 of each subsequent year following the calendar year in which the claim(s) was(were) located, file in the proper Bureau of Land Management office evidence of annual assessment work performed during the preceeding assessment year or a notice of intention to hold mining claims.

The owner(s) is(are) thus complying with this requirement, in filing a Notice of Intention to Hold Mining Claims. But since, as pursuant to the Act of September 2, 1958, (Title 30, United States Code, Section 28), summarized as follows:

Assessment work of one-hundred dollars per claim annually shall be performed on all unpatented mining claims located after May 10, 1872, commencing at 12 o'clock meridian on the 1st day of September succeeding the date of location of said claim(s), and ending one year hence, at 12 o'clock meridian on the 1st day of September;

And since the T.S. Claim Group, a non-contiguous group of lode mining claims were located after September 2, and prior to December 31, 1981, it is deemed unnecessary to file an Affidavit of Annual Assessment during this calendar year. However, the following exploration-development program studies are either currently being undertaken or under consideration for this property and include:

1. Geological and alteration mapping from both aerial photography and ground reconnaissance;
2. Photogeologic interpretation from low level, and space photographs;
3. Geologic sampling and assaying;
4. Evaluation and reinterpretation of previous geologic work performed within the specific claim area, and throughout the mining district as a whole;
5. Preliminary radiometric/mercury survey of the area;
6. Colored and black and white aerial photography and reproduction at scales of 1:24,000, 1:12,000 and 1:6,000;
7. Reestablishment of discoveries and corner monuments which have been removed by animals or vandalism;
8. Continued magnetic surveying of the claim area;
9. Preliminary reduction and interpretation of magnetic, radiometric, and geochemical data on maps of 1" = 500' and 1" = 200' scale;
10. Initial and continued rotary percussion and diamond core drilling.

RECEIVED
B.L.M. AZ STATE OFFICE
DEC 17 1982
07.45 A.M.
PHOENIX, ARIZONA

updated
A


These activities are being conducted by James A. Briscoe & Associates, Inc., 5701 East Glenn Street, Unit #120, Tucson, Arizona 85712, telephone (602) 721-1375, under direct supervision of Agent, James A. Briscoe, a Registered Professional Geologist for 12 years in the States of California (No. 518) and Arizona (No. 9424) with a degree from the University of Arizona (M.S. Geology, 1967).

All geological, geochemical, geophysical and related studies and their results are in the possession of and are considered to be exclusive property of Tombstone Development Company, the owner of subject mining claims, with offices at P. O. Box 1445, Grand Island, Nebraska 68801, Attention: Mr. Frank Gallup.

Respectfully submitted,

James A. Briscoe

James A. Briscoe - Agent
Registered Professional Geologist
Arizona #9424
California #518



STATE OF Arizona }
COUNTY OF Pima } ss.

BEFORE ME, personally appeared James A. Briscoe, President, James A. Briscoe & Associates, Inc., an Arizona Corporation whose address is 5701 East Glenn Street, #120, Tucson, Arizona 85712.

James A. Briscoe & Associates, Inc. (Agent)

By *James A. Briscoe*
James A. Briscoe, President

SUBSCRIBED AND SWORN TO before me by James A. Briscoe, known to be to be the President of the Agent Corporation described herein above, and that executed the within instrument on behalf of Tombstone Development Company on this 25th day of October 1982.

IN WITNESS WHEREOF I have hereunto set my hand and affixed by official seal

Richard W. Briscoe a Notary Public in and for said County & State

Notary Public Signature

My Commission Expires Feb 26, 1983

My Commission Expires

RECEIVED
B.L.M. AZ STATE OFFICE
DEC 17 1982
07:45 A.M.
PHOENIX, ARIZONA

DEC 17 1982

ATTACHMENT 1

TOMBSTONE PROJECT - MASTER CLAIM LIST
LODE MINING CLAIMS
COCHISE COUNTY, ARIZONA
CLAIMS LOCATED SEPTEMBER, 1981 & FEBRUARY, 1982

07.45 A.M.
PHOENIX, ARIZONA

CLAIM NAME/ NUMBER	BOOK	PAGE	B.L.M. SERIAL NUMBER	LEGAL	LEGAL DESCRIPTION	TOWN- SHIP	RANGE	MERIDIAN
T.S.# 1	1546	357	A-MC- 141709	NE1/4	7	20S.	21E.	G.&S.R.B.M.
				NW1/4	7	20S.	21E.	G.&S.R.B.M.
				SE1/4	7	20S.	21E.	G.&S.R.B.M.
				SW1/4	7	20S.	21E.	G.&S.R.B.M.
T.S.# 2	1546	359	A-MC- 141710	NE1/4	7	20S.	21E.	G.&S.R.B.M.
				SE1/4	7	20S.	21E.	G.&S.R.B.M.
T.S.# 3	1546	361	A-MC- 141711	NE1/4	7	20S.	21E.	G.&S.R.B.M.
				NW1/4	7	20S.	21E.	G.&S.R.B.M.
T.S.# 4	1546	363	A-MC- 141712	NE1/4	7	20S.	21E.	G.&S.R.B.M.
T.S.# 5	1546	365	A-MC- 141713	NE1/4	7	20S.	21E.	G.&S.R.B.M.
				NW1/4	7	20S.	21E.	G.&S.R.B.M.
T.S.# 6	1546	367	A-MC- 141714	NE1/4	7	20S.	21E.	G.&S.R.B.M.
T.S.# 7	1546	369	A-MC- 141715	NE1/4	7	20S.	21E.	G.&S.R.B.M.
				NW1/4	7	20S.	21E.	G.&S.R.B.M.
T.S.# 8	1546	370	A-MC- 141716	NE1/4	7	20S.	21E.	G.&S.R.B.M.
T.S.# 9	1546	371	A-MC- 141717	SE1/4	6	20S.	21E.	G.&S.R.B.M.
				SW1/4	6	20S.	21E.	G.&S.R.B.M.
				NE1/4	7	20S.	21E.	G.&S.R.B.M.
				NW1/4	7	20S.	21E.	G.&S.R.B.M.
T.S.# 10	1546	372	A-MC- 141718	SE1/4	6	20S.	21E.	G.&S.R.B.M.
				NE1/4	7	20S.	21E.	G.&S.R.B.M.
T.S.# 11	1546	373	A-MC- 141719	SE1/4	6	20S.	21E.	G.&S.R.B.M.
				SW1/4	6	20S.	21E.	G.&S.R.B.M.
T.S.# 12	1546	374	A-MC- 141720	SE1/4	6	20S.	21E.	G.&S.R.B.M.
T.S.# 13	1546	375	A-MC- 141721	SE1/4	6	20S.	21E.	G.&S.R.B.M.
				SW1/4	6	20S.	21E.	G.&S.R.B.M.
T.S.# 14	1546	376	A-MC- 141722	SE1/4	6	20S.	21E.	G.&S.R.B.M.
T.S.# 15	1546	377	A-MC- 141723	SE1/4	6	20S.	21E.	G.&S.R.B.M.
				SW1/4	6	20S.	21E.	G.&S.R.B.M.
T.S.# 16	1546	378	A-MC- 141724	SE1/4	6	20S.	21E.	G.&S.R.B.M.
T.S.# 17	1546	379	A-MC- 141725	SE1/4	6	20S.	21E.	G.&S.R.B.M.
				SW1/4	6	20S.	21E.	G.&S.R.B.M.
T.S.# 18	1546	380	A-MC- 141726	SE1/4	6	20S.	21E.	G.&S.R.B.M.
T.S.# 19	1546	381	A-MC- 141727	NW1/4	9	20S.	21E.	G.&S.R.B.M.
				SW1/4	9	20S.	21E.	G.&S.R.B.M.
T.S.# 20	1546	382	A-MC- 141728	NW1/4	9	20S.	21E.	G.&S.R.B.M.
T.S.# 21	1546	383	A-MC- 141729	NW1/4	9	20S.	21E.	G.&S.R.B.M.
				SW1/4	9	20S.	21E.	G.&S.R.B.M.
T.S.# 22	1546	384	A-MC- 141730	NW1/4	9	20S.	21E.	G.&S.R.B.M.
T.S.# 23	1546	385	A-MC- 141731	NW1/4	9	20S.	21E.	G.&S.R.B.M.
				SW1/4	9	20S.	21E.	G.&S.R.B.M.
T.S.# 24	1546	386	A-MC- 141732	NW1/4	9	20S.	21E.	G.&S.R.B.M.
T.S.# 25	1546	387	A-MC- 141733	NW1/4	9	20S.	21E.	G.&S.R.B.M.
				SW1/4	9	20S.	21E.	G.&S.R.B.M.
T.S.# 26	1546	388	A-MC- 141734	NW1/4	9	20S.	21E.	G.&S.R.B.M.
T.S.# 27	1546	389	A-MC- 141735	SW1/4	5	20S.	21E.	G.&S.R.B.M.
				SE1/4	5	20S.	21E.	G.&S.R.B.M.
				NW1/4	8	20S.	21E.	G.&S.R.B.M.
				NE1/4	8	20S.	21E.	G.&S.R.B.M.
T.S.# 28	1546	390	A-MC- 141736	SE1/4	5	20S.	21E.	G.&S.R.B.M.
				SW1/4	5	20S.	21E.	G.&S.R.B.M.
T.S.# 29	1546	391	A-MC- 141737	SE1/4	5	20S.	21E.	G.&S.R.B.M.
				NE1/4	8	20S.	21E.	G.&S.R.B.M.
T.S.# 30	1546	392	A-MC- 141738	SE1/4	5	20S.	21E.	G.&S.R.B.M.
T.S.# 31	1546	393	A-MC- 141739	SE1/4	5	20S.	21E.	G.&S.R.B.M.
				NE1/4	8	20S.	21E.	G.&S.R.B.M.
T.S.# 32	1546	394	A-MC- 141740	SE1/4	5	20S.	21E.	G.&S.R.B.M.
T.S.# 33	1546	395	A-MC- 141741	SE1/4	5	20S.	21E.	G.&S.R.B.M.
				NE1/4	8	20S.	21E.	G.&S.R.B.M.
T.S.# 34	1546	396	A-MC- 141742	SE1/4	5	20S.	21E.	G.&S.R.B.M.
T.S.# 35	1546	397	A-MC- 141743	SW1/4	4	20S.	21E.	G.&S.R.B.M.
				SE1/4	5	20S.	21E.	G.&S.R.B.M.
				NE1/4	8	20S.	21E.	G.&S.R.B.M.
				NW1/4	9	20S.	21E.	G.&S.R.B.M.
T.S.# 36	1546	398	A-MC- 141744	SW1/4	4	20S.	21E.	G.&S.R.B.M.
				SE1/4	5	20S.	21E.	G.&S.R.B.M.
T.S.# 37	1546	399	A-MC- 141745	SW1/4	4	20S.	21E.	G.&S.R.B.M.
				NW1/4	9	20S.	21E.	G.&S.R.B.M.
T.S.# 38	1546	400	A-MC- 141746	SW1/4	4	20S.	21E.	G.&S.R.B.M.
T.S.# 39	1546	401	A-MC- 141747	SW1/4	4	20S.	21E.	G.&S.R.B.M.
				NW1/4	9	20S.	21E.	G.&S.R.B.M.
T.S.# 40	1546	402	A-MC- 141748	SW1/4	4	20S.	21E.	G.&S.R.B.M.
T.S.# 41	1546	403	A-MC- 141749	SW1/4	4	20S.	21E.	G.&S.R.B.M.
				NW1/4	9	20S.	21E.	G.&S.R.B.M.
T.S.# 42	1546	404	A-MC- 141750	SW1/4	4	20S.	21E.	G.&S.R.B.M.
T.S.# 43	1546	405	A-MC- 141751	NW1/4	5	20S.	21E.	G.&S.R.B.M.
				SW1/4	5	20S.	21E.	G.&S.R.B.M.
T.S.# 44	1546	406	A-MC- 141752	NW1/4	5	20S.	21E.	G.&S.R.B.M.
T.S.# 45	1546	407	A-MC- 141753	NW1/4	5	20S.	21E.	G.&S.R.B.M.
				SW1/4	5	20S.	21E.	G.&S.R.B.M.
T.S.# 46	1546	408	A-MC- 141754	NW1/4	5	20S.	21E.	G.&S.R.B.M.
T.S.# 47	1546	409	A-MC- 141755	NW1/4	5	20S.	21E.	G.&S.R.B.M.
				SW1/4	5	20S.	21E.	G.&S.R.B.M.
T.S.# 48	1546	410	A-MC- 141756	NW1/4	5	20S.	21E.	G.&S.R.B.M.
T.S.# 49	1546	411	A-MC- 141757	NW1/4	5	20S.	21E.	G.&S.R.B.M.
				SW1/4	5	20S.	21E.	G.&S.R.B.M.
T.S.# 50	1546	412	A-MC- 141758	NW1/4	5	20S.	21E.	G.&S.R.B.M.

DEC 17 1982

TOMBSTONE PROJECT - MASTER CLAIM LIST
LODE MINING CLAIMS
COCHISE COUNTY, ARIZONA
CLAIMS LOCATED SEPTEMBER, 1981 & FEBRUARY, 1982

07.45 A.M.
PHOENIX, ARIZONA

CLAIM NAME/ NUMBER	BOOK	PAGE	B.L.M. SERIAL NUMBER	LEGAL	SECTION	TOWN- SHIP	RANGE	MERIDIAN
T.S.# 51	1546	413	A-MC- 141759	NE1/4	5	20S.	21E.	G.&S.R.B.M.
				NW1/4	5	20S.	21E.	G.&S.R.B.M.
				SE1/4	5	20S.	21E.	G.&S.R.B.M.
				SW1/4	5	20S.	21E.	G.&S.R.B.M.
T.S.# 52	1546	414	A-MC- 141760	NE1/4	5	20S.	21E.	G.&S.R.B.M.
				NW1/4	5	20S.	21E.	G.&S.R.B.M.
T.S.# 53	1546	415	A-MC- 141761	NE1/4	5	20S.	21E.	G.&S.R.B.M.
				SE1/4	5	20S.	21E.	G.&S.R.B.M.
T.S.# 54	1546	416	A-MC- 141762	NE1/4	5	20S.	21E.	G.&S.R.B.M.
T.S.# 55	1546	417	A-MC- 141763	NE1/4	5	20S.	21E.	G.&S.R.B.M.
				SE1/4	5	20S.	21E.	G.&S.R.B.M.
T.S.# 56	1546	418	A-MC- 141764	NE1/4	5	20S.	21E.	G.&S.R.B.M.
T.S.# 57	1546	419	A-MC- 141765	NE1/4	5	20S.	21E.	G.&S.R.B.M.
				SE1/4	5	20S.	21E.	G.&S.R.B.M.
T.S.# 58	1546	420	A-MC- 141766	NE1/4	5	20S.	21E.	G.&S.R.B.M.
T.S.# 59	1546	421	A-MC- 141767	NW1/4	4	20S.	21E.	G.&S.R.B.M.
				SW1/4	4	20S.	21E.	G.&S.R.B.M.
				NE1/4	5	20S.	21E.	G.&S.R.B.M.
				SE1/4	5	20S.	21E.	G.&S.R.B.M.
T.S.# 60	1546	422	A-MC- 141768	NW1/4	4	20S.	21E.	G.&S.R.B.M.
				NE1/4	5	20S.	21E.	G.&S.R.B.M.
T.S.# 61	1546	423	A-MC- 141769	NW1/4	4	20S.	21E.	G.&S.R.B.M.
				SW1/4	4	20S.	21E.	G.&S.R.B.M.
T.S.# 62	1546	424	A-MC- 141770	NW1/4	4	20S.	21E.	G.&S.R.B.M.
T.S.# 63	1546	425	A-MC- 141771	NW1/4	4	20S.	21E.	G.&S.R.B.M.
				SW1/4	4	20S.	21E.	G.&S.R.B.M.
T.S.# 63-A	1546	426	A-MC- 141772	NW1/4	4	20S.	21E.	G.&S.R.B.M.
T.S.# 64	1546	427	A-MC- 141773	SE1/4	31	19S.	21E.	G.&S.R.B.M.
				NE1/4	6	20S.	21E.	G.&S.R.B.M.
T.S.# 65	1546	428	A-MC- 141774	SE1/4	31	19S.	21E.	G.&S.R.B.M.
				SW1/4	31	19S.	21E.	G.&S.R.B.M.
				NE1/4	6	20S.	21E.	G.&S.R.B.M.
				NW1/4	6	20S.	21E.	G.&S.R.B.M.
T.S.# 66	1546	429	A-MC- 141775	SE1/4	31	19S.	21E.	G.&S.R.B.M.
T.S.# 67	1546	430	A-MC- 141776	SE1/4	31	19S.	21E.	G.&S.R.B.M.
				SW1/4	31	19S.	21E.	G.&S.R.B.M.
T.S.# 68	1546	431	A-MC- 141777	SE1/4	31	19S.	21E.	G.&S.R.B.M.
T.S.# 69	1546	432	A-MC- 141778	SE1/4	31	19S.	21E.	G.&S.R.B.M.
				SW1/4	31	19S.	21E.	G.&S.R.B.M.
T.S.# 70	1546	433	A-MC- 141779	SE1/4	31	19S.	21E.	G.&S.R.B.M.
T.S.# 71	1546	434	A-MC- 141780	SE1/4	31	19S.	21E.	G.&S.R.B.M.
				SW1/4	31	19S.	21E.	G.&S.R.B.M.
T.S.# 72	1546	435	A-MC- 141781	NE1/4	31	19S.	21E.	G.&S.R.B.M.
				SE1/4	31	19S.	21E.	G.&S.R.B.M.
T.S.# 73	1546	436	A-MC- 141782	NE1/4	31	19S.	21E.	G.&S.R.B.M.
				SE1/4	31	19S.	21E.	G.&S.R.B.M.
				NW1/4	31	19S.	21E.	G.&S.R.B.M.
				SW1/4	31	19S.	21E.	G.&S.R.B.M.
T.S.# 74	1546	437	A-MC- 141783	NE1/4	31	19S.	21E.	G.&S.R.B.M.
T.S.# 75	1546	438	A-MC- 141784	NE1/4	31	19S.	21E.	G.&S.R.B.M.
				NW1/4	31	19S.	21E.	G.&S.R.B.M.
T.S.# 76	1546	439	A-MC- 141785	NE1/4	31	19S.	21E.	G.&S.R.B.M.
T.S.# 77	1546	440	A-MC- 141786	NE1/4	31	19S.	21E.	G.&S.R.B.M.
				NW1/4	31	19S.	21E.	G.&S.R.B.M.
T.S.# 78	1546	441	A-MC- 141787	NE1/4	31	19S.	21E.	G.&S.R.B.M.
T.S.# 79	1546	442	A-MC- 141788	NE1/4	31	19S.	21E.	G.&S.R.B.M.
				NW1/4	31	19S.	21E.	G.&S.R.B.M.
T.S.# 80	1546	443	A-MC- 141789	NE1/4	31	19S.	21E.	G.&S.R.B.M.
T.S.# 81	1546	444	A-MC- 141790	NE1/4	31	19S.	21E.	G.&S.R.B.M.
				NW1/4	31	19S.	21E.	G.&S.R.B.M.
T.S.# 82	1546	445	A-MC- 141791	SW1/4	33	19S.	21E.	G.&S.R.B.M.
T.S.# 83	1546	446	A-MC- 141792	SW1/4	31	19S.	23E.	G.&S.R.B.M.
T.S.# 84	1546	447	A-MC- 141793	SW1/4	31	19S.	23E.	G.&S.R.B.M.
T.S.# 85	1546	448	A-MC- 141794	SW1/4	31	19S.	23E.	G.&S.R.B.M.
T.S.# 86	1546	449	A-MC- 141795	SW1/4	31	19S.	23E.	G.&S.R.B.M.
T.S.# 87	1546	450	A-MC- 141796	NW1/4	31	19S.	23E.	G.&S.R.B.M.
				SW1/4	31	19S.	23E.	G.&S.R.B.M.
T.S.# 88	1546	451	A-MC- 141797	NW1/4	31	19S.	23E.	G.&S.R.B.M.
T.S.# 89	1546	452	A-MC- 141798	NW1/4	31	19S.	23E.	G.&S.R.B.M.
T.S.# 90	1546	453	A-MC- 141799	NW1/4	31	19S.	23E.	G.&S.R.B.M.
T.S.# 91	1546	454	A-MC- 141800	NW1/4	31	19S.	23E.	G.&S.R.B.M.
				SW1/4	30	19S.	23E.	G.&S.R.B.M.
T.S.# 92	1546	455	A-MC- 141801	SE1/4	31	19S.	23E.	G.&S.R.B.M.
				SW1/4	31	19S.	23E.	G.&S.R.B.M.
T.S.# 93	1546	456	A-MC- 141802	SW1/4	31	19S.	23E.	G.&S.R.B.M.
T.S.# 94	1546	457	A-MC- 141803	SE1/4	31	19S.	23E.	G.&S.R.B.M.
				SW1/4	31	19S.	23E.	G.&S.R.B.M.
T.S.# 95	1546	458	A-MC- 141804	SW1/4	31	19S.	23E.	G.&S.R.B.M.
T.S.# 96	1546	459	A-MC- 141805	SE1/4	31	19S.	23E.	G.&S.R.B.M.
				SW1/4	31	19S.	23E.	G.&S.R.B.M.
T.S.# 97	1546	460	A-MC- 141806	SW1/4	31	19S.	23E.	G.&S.R.B.M.
T.S.# 98	1546	461	A-MC- 141807	SE1/4	31	19S.	23E.	G.&S.R.B.M.
				SW1/4	31	19S.	23E.	G.&S.R.B.M.
T.S.# 99	1546	462	A-MC- 141808	SW1/4	31	19S.	23E.	G.&S.R.B.M.
T.S.# 100	1546	463	A-MC- 141809	NE1/4	31	19S.	23E.	G.&S.R.B.M.
				NW1/4	31	19S.	23E.	G.&S.R.B.M.
				SE1/4	31	19S.	23E.	G.&S.R.B.M.
				SW1/4	31	19S.	23E.	G.&S.R.B.M.

TOMBSTONE PROJECT - MASTER CLAIM LIST
 LODE MINING CLAIMS
 COCHISE COUNTY, ARIZONA
 CLAIMS LOCATED SEPTEMBER, 1981 & FEBRUARY, 1982

07.45 A.M.
 PHOENIX, ARIZONA

CLAIM NAME/ NUMBER	BOOK	PAGE	B.L.M. SERIAL NUMBER	LEGAL	LEGAL DESCRIPTION			
					SECTION	TOWN- SHIP	RANGE	MERIDIAN
T.S.# 101	1546	464	A-MC- 141810 ✓	NW1/4	31	19S.	23E.	G.&S.R.B.M.
T.S.# 102	1546	465	A-MC- 141811 ✓	SW1/4	31	19S.	23E.	G.&S.R.B.M.
T.S.# 103	1546	466	A-MC- 141812 ✓	NE1/4	31	19S.	23E.	G.&S.R.B.M.
T.S.# 104	1546	467	A-MC- 141813 ✓	NW1/4	31	19S.	23E.	G.&S.R.B.M.
T.S.# 105	1546	468	A-MC- 141814 ✓	NE1/4	31	19S.	23E.	G.&S.R.B.M.
T.S.# 106	1546	469	A-MC- 141815 ✓	NW1/4	31	19S.	23E.	G.&S.R.B.M.
T.S.# 107	1546	470	A-MC- 141816 ✓	NE1/4	31	19S.	23E.	G.&S.R.B.M.
T.S.# 108	1546	471	A-MC- 141817 ✓	NW1/4	31	19S.	23E.	G.&S.R.B.M.
				SE1/4	30	19S.	23E.	G.&S.R.B.M.
				SW1/4	30	19S.	23E.	G.&S.R.B.M.
T.S.# 109	1546	472	A-MC- 141818 ✓	NW1/4	31	19S.	23E.	G.&S.R.B.M.
T.S.# 110	1546	473	A-MC- 141819 ✓	SW1/4	30	19S.	23E.	G.&S.R.B.M.
T.S.# 111	1546	474	A-MC- 141820 ✓	SE1/4	31	19S.	23E.	G.&S.R.B.M.
T.S.# 112	1546	475	A-MC- 141821 ✓	SE1/4	31	19S.	23E.	G.&S.R.B.M.
T.S.# 113	1546	476	A-MC- 141822 ✓	SE1/4	31	19S.	23E.	G.&S.R.B.M.
T.S.# 114	1546	477	A-MC- 141823 ✓	NE1/4	31	19S.	23E.	G.&S.R.B.M.
				SE1/4	31	19S.	23E.	G.&S.R.B.M.
T.S.# 115	1546	478	A-MC- 141824 ✓	NE1/4	31	19S.	23E.	G.&S.R.B.M.
T.S.# 116	1546	479	A-MC- 141825 ✓	NE1/4	31	19S.	23E.	G.&S.R.B.M.
T.S.# 117	1546	480	A-MC- 141826 ✓	NE1/4	31	19S.	23E.	G.&S.R.B.M.
T.S.# 118	1546	481	A-MC- 141827 ✓	NE1/4	31	19S.	23E.	G.&S.R.B.M.
				SE1/4	30	19S.	23E.	G.&S.R.B.M.
T.S.# 119	1546	482	A-MC- 141828 ✓	NW1/4	6	20S.	22E.	G.&S.R.B.M.
				SW1/4	6	20S.	22E.	G.&S.R.B.M.
T.S.# 120	1546	483	A-MC- 141829 ✓	NW1/4	6	20S.	22E.	G.&S.R.B.M.
T.S.# 121	1546	484	A-MC- 141830 ✓	NW1/4	6	20S.	22E.	G.&S.R.B.M.
T.S.# 122	1546	485	A-MC- 141831 ✓	NW1/4	6	20S.	22E.	G.&S.R.B.M.
T.S.# 123	1546	486	A-MC- 141832 ✓	NW1/4	6	20S.	22E.	G.&S.R.B.M.
T.S.# 124	1546	487	A-MC- 141833 ✓	NE1/4	1	20S.	21E.	G.&S.R.B.M.
T.S.# 125	1546	488	A-MC- 141834 ✓	NE1/4	13	20S.	22E.	G.&S.R.B.M.
T.S.# 126	1546	489	A-MC- 141835 ✓	NE1/4	13	20S.	22E.	G.&S.R.B.M.
T.S.# 127	1546	490	A-MC- 141836 ✓	SE1/4	12	20S.	22E.	G.&S.R.B.M.
				SW1/4	12	20S.	22E.	G.&S.R.B.M.
				NE1/4	13	20S.	22E.	G.&S.R.B.M.
				NW1/4	13	20S.	22E.	G.&S.R.B.M.
T.S.# 128	1546	491	A-MC- 141837 ✓	SE1/4	12	20S.	22E.	G.&S.R.B.M.
				NE1/4	13	20S.	22E.	G.&S.R.B.M.
T.S.# 129	1546	492	A-MC- 141838 ✓	SE1/4	12	20S.	22E.	G.&S.R.B.M.
T.S.# 130	1546	493	A-MC- 141839 ✓	SW1/4	12	20S.	22E.	G.&S.R.B.M.
T.S.# 131	1546	494	A-MC- 141840 ✓	SE1/4	12	20S.	22E.	G.&S.R.B.M.
				SW1/4	12	20S.	22E.	G.&S.R.B.M.
T.S.# 132	1546	495	A-MC- 141841 ✓	SE1/4	12	20S.	22E.	G.&S.R.B.M.
T.S.# 133	1546	496	A-MC- 141842 ✓	SE1/4	12	20S.	22E.	G.&S.R.B.M.
				SW1/4	12	20S.	22E.	G.&S.R.B.M.
T.S.# 134	1546	497	A-MC- 141843 ✓	SE1/4	12	20S.	22E.	G.&S.R.B.M.
T.S.# 135	1546	498	A-MC- 141844 ✓	NE1/4	12	20S.	22E.	G.&S.R.B.M.
				NW1/4	12	20S.	22E.	G.&S.R.B.M.
				SE1/4	12	20S.	22E.	G.&S.R.B.M.
				SW1/4	12	20S.	22E.	G.&S.R.B.M.
T.S.# 136	1546	499	A-MC- 141845 ✓	NE1/4	12	20S.	22E.	G.&S.R.B.M.
				SE1/4	12	20S.	22E.	G.&S.R.B.M.
T.S.# 137	1546	500	A-MC- 141846 ✓	NE1/4	12	20S.	22E.	G.&S.R.B.M.
				NW1/4	12	20S.	22E.	G.&S.R.B.M.
T.S.# 138	1546	501	A-MC- 141847 ✓	NE1/4	12	20S.	22E.	G.&S.R.B.M.
T.S.# 139	1546	502	A-MC- 141848 ✓	NE1/4	12	20S.	22E.	G.&S.R.B.M.
				NW1/4	12	20S.	22E.	G.&S.R.B.M.
T.S.# 140	1546	503	A-MC- 141849 ✓	NE1/4	12	20S.	22E.	G.&S.R.B.M.
T.S.# 141	1546	504	A-MC- 141850 ✓	NE1/4	12	20S.	22E.	G.&S.R.B.M.
				NW1/4	12	20S.	22E.	G.&S.R.B.M.
T.S.# 142	1546	505	A-MC- 141851 ✓	NE1/4	12	20S.	22E.	G.&S.R.B.M.
T.S.# 143	1546	506	A-MC- 141852 ✓	NE1/4	12	20S.	22E.	G.&S.R.B.M.
				NW1/4	12	20S.	22E.	G.&S.R.B.M.
T.S.# 144	1546	507	A-MC- 141853 ✓	NE1/4	12	20S.	22E.	G.&S.R.B.M.
T.S.# 145	1546	508	A-MC- 141854 ✓	SE1/4	1	20S.	22E.	G.&S.R.B.M.
				SW1/4	1	20S.	22E.	G.&S.R.B.M.
				NE1/4	12	20S.	22E.	G.&S.R.B.M.
				NW1/4	12	20S.	22E.	G.&S.R.B.M.
T.S.# 146	1546	509	A-MC- 141855 ✓	SE1/4	1	20S.	22E.	G.&S.R.B.M.
				NE1/4	12	20S.	22E.	G.&S.R.B.M.
T.S.# 147	1546	510	A-MC- 141856 ✓	SE1/4	1	20S.	22E.	G.&S.R.B.M.
				SW1/4	1	20S.	22E.	G.&S.R.B.M.
T.S.# 148	1546	511	A-MC- 141857 ✓	SE1/4	1	20S.	22E.	G.&S.R.B.M.
T.S.# 149	1546	512	A-MC- 141858 ✓	SE1/4	1	20S.	22E.	G.&S.R.B.M.
				SW1/4	1	20S.	22E.	G.&S.R.B.M.
T.S.# 150	1546	513	A-MC- 141859 ✓	SE1/4	1	20S.	22E.	G.&S.R.B.M.
T.S.# 151	1546	514	A-MC- 141860 ✓	SE1/4	1	20S.	22E.	G.&S.R.B.M.
				SW1/4	1	20S.	22E.	G.&S.R.B.M.
T.S.# 152	1546	515	A-MC- 141861 ✓	SE1/4	1	20S.	22E.	G.&S.R.B.M.

TOMBSTONE PROJECT - MASTER CLAIM LIST
 LODE MINING CLAIMS
 COCHISE COUNTY, ARIZONA
 CLAIMS LOCATED SEPTEMBER, 1981 & FEBRUARY, 1982

07.45 A.M.
 PHOENIX, ARIZONA

CLAIM NAME/ NUMBER	BOOK	PAGE	B.L.M. SERIAL NUMBER	LEGAL	SECTION	TOWN- SHIP	RANGE	MERIDIAN
T.S.# 153	1546	516	A-MC- 141862 ✓	NE1/4	1	20S.	22E.	G.S.R.B.M.
				NW1/4	1	20S.	22E.	G.S.R.B.M.
				SE1/4	1	20S.	22E.	G.S.R.B.M.
				SW1/4	1	20S.	22E.	G.S.R.B.M.
T.S.# 154	1546	517	A-MC- 141863 ✓	NE1/4	1	20S.	22E.	G.S.R.B.M.
				SE1/4	1	20S.	22E.	G.S.R.B.M.
T.S.# 155	1546	518	A-MC- 141864 ✓	NE1/4	1	20S.	22E.	G.S.R.B.M.
				NW1/4	1	20S.	22E.	G.S.R.B.M.
T.S.# 156	1546	519	A-MC- 141865 ✓	NE1/4	1	20S.	22E.	G.S.R.B.M.
T.S.# 157	1546	520	A-MC- 141866 ✓	NE1/4	1	20S.	22E.	G.S.R.B.M.
				NW1/4	1	20S.	22E.	G.S.R.B.M.
T.S.# 158	1546	521	A-MC- 141867 ✓	NE1/4	1	20S.	22E.	G.S.R.B.M.
T.S.# 159	1546	522	A-MC- 141868 ✓	NE1/4	1	20S.	22E.	G.S.R.B.M.
				NW1/4	1	20S.	22E.	G.S.R.B.M.
T.S.# 160	1546	523	A-MC- 141869 ✓	NE1/4	1	20S.	22E.	G.S.R.B.M.
T.S.# 161	1546	524	A-MC- 141870 ✓	NE1/4	1	20S.	22E.	G.S.R.B.M.
				NW1/4	1	20S.	22E.	G.S.R.B.M.
T.S.# 162	1546	525	A-MC- 141871 ✓	NE1/4	1	20S.	22E.	G.S.R.B.M.
T.S.# 163	1546	526	A-MC- 141872 ✓	SW1/4	1	20S.	22E.	G.S.R.B.M.
				NW1/4	12	20S.	22E.	G.S.R.B.M.
T.S.# 164	1546	527	A-MC- 141873 ✓	SW1/4	1	20S.	22E.	G.S.R.B.M.
T.S.# 165	1546	528	A-MC- 141874 ✓	SW1/4	1	20S.	22E.	G.S.R.B.M.
				SE1/4	2	20S.	22E.	G.S.R.B.M.
T.S.# 166	1546	529	A-MC- 141875 ✓	SW1/4	1	20S.	22E.	G.S.R.B.M.
T.S.# 167	1546	530	A-MC- 141876 ✓	SW1/4	1	20S.	22E.	G.S.R.B.M.
				SE1/4	2	20S.	22E.	G.S.R.B.M.
T.S.# 168	1546	531	A-MC- 141877 ✓	SW1/4	1	20S.	22E.	G.S.R.B.M.
T.S.# 169	1546	532	A-MC- 141878 ✓	SW1/4	1	20S.	22E.	G.S.R.B.M.
				SE1/4	2	20S.	22E.	G.S.R.B.M.
T.S.# 170	1546	533	A-MC- 141879 ✓	NW1/4	1	20S.	22E.	G.S.R.B.M.
				SW1/4	1	20S.	22E.	G.S.R.B.M.
T.S.# 171	1546	534	A-MC- 141880 ✓	NW1/4	1	20S.	22E.	G.S.R.B.M.
				SW1/4	1	20S.	22E.	G.S.R.B.M.
				NE1/4	2	20S.	22E.	G.S.R.B.M.
				SE1/4	2	20S.	22E.	G.S.R.B.M.
T.S.# 172	1546	535	A-MC- 141881 ✓	NW1/4	1	20S.	22E.	G.S.R.B.M.
T.S.# 173	1546	536	A-MC- 141882 ✓	NW1/4	1	20S.	22E.	G.S.R.B.M.
				NE1/4	2	20S.	22E.	G.S.R.B.M.
T.S.# 174	1546	537	A-MC- 141883 ✓	NW1/4	1	20S.	22E.	G.S.R.B.M.
T.S.# 175	1546	538	A-MC- 141884 ✓	NW1/4	1	20S.	22E.	G.S.R.B.M.
				NE1/4	2	20S.	22E.	G.S.R.B.M.
T.S.# 176	1546	539	A-MC- 141885 ✓	NW1/4	1	20S.	22E.	G.S.R.B.M.
T.S.# 177	1546	540	A-MC- 141886 ✓	NW1/4	1	20S.	22E.	G.S.R.B.M.
				NE1/4	2	20S.	22E.	G.S.R.B.M.
T.S.# 178	1546	541	A-MC- 141887 ✓	NW1/4	1	20S.	22E.	G.S.R.B.M.
T.S.# 179	1546	542	A-MC- 141888 ✓	NW1/4	1	20S.	22E.	G.S.R.B.M.
				NE1/4	2	20S.	22E.	G.S.R.B.M.
T.S.# 180	1546	543	A-MC- 141889 ✓	SE1/4	21	21S.	22E.	G.S.R.B.M.
				NE1/4	28	21S.	22E.	G.S.R.B.M.
T.S.# 181	1546	544	A-MC- 141890 ✓	SE1/4	21	21S.	22E.	G.S.R.B.M.
				NE1/4	21	21S.	22E.	G.S.R.B.M.
T.S.# 182	1546	545	A-MC- 141891 ✓	SE1/4	21	21S.	22E.	G.S.R.B.M.
				NE1/4	28	21S.	22E.	G.S.R.B.M.
T.S.# 183	1546	546	A-MC- 141892 ✓	SE1/4	21	21S.	22E.	G.S.R.B.M.
				NE1/4	21	21S.	22E.	G.S.R.B.M.
T.S.# 184	1546	547	A-MC- 141893 ✓	SE1/4	21	21S.	22E.	G.S.R.B.M.
				NE1/4	28	21S.	22E.	G.S.R.B.M.
T.S.# 185	1546	548	A-MC- 141894 ✓	SE1/4	21	21S.	22E.	G.S.R.B.M.
				NE1/4	21	21S.	22E.	G.S.R.B.M.
T.S.# 186	1546	549	A-MC- 141895 ✓	SE1/4	21	21S.	22E.	G.S.R.B.M.
				NE1/4	28	21S.	22E.	G.S.R.B.M.
T.S.# 187	1546	550	A-MC- 141896 ✓	SE1/4	21	21S.	22E.	G.S.R.B.M.
				NE1/4	21	21S.	22E.	G.S.R.B.M.
T.S.# 188	1546	551	A-MC- 141897 ✓	SE1/4	21	21S.	22E.	G.S.R.B.M.
				SW1/4	21	21S.	22E.	G.S.R.B.M.
				NE1/4	28	21S.	22E.	G.S.R.B.M.
T.S.# 189	1546	552	A-MC- 141898 ✓	NW1/4	28	21S.	22E.	G.S.R.B.M.
				SE1/4	21	21S.	22E.	G.S.R.B.M.
				SW1/4	21	21S.	22E.	G.S.R.B.M.
				NE1/4	21	21S.	22E.	G.S.R.B.M.
T.S.# 190	1546	553	A-MC- 141899 ✓	NW1/4	21	21S.	22E.	G.S.R.B.M.
				SW1/4	28	21S.	22E.	G.S.R.B.M.
T.S.# 191	1546	554	A-MC- 141900 ✓	NW1/4	21	21S.	22E.	G.S.R.B.M.
				SW1/4	21	21S.	22E.	G.S.R.B.M.
T.S.# 192	1546	555	A-MC- 141901 ✓	NW1/4	21	21S.	22E.	G.S.R.B.M.
				SW1/4	28	21S.	22E.	G.S.R.B.M.
T.S.# 193	1546	556	A-MC- 141902 ✓	NW1/4	21	21S.	22E.	G.S.R.B.M.
				SW1/4	21	21S.	22E.	G.S.R.B.M.
T.S.# 194	1546	557	A-MC- 141903 ✓	NW1/4	21	21S.	22E.	G.S.R.B.M.
				SW1/4	28	21S.	22E.	G.S.R.B.M.
T.S.# 195	1546	558	A-MC- 141904 ✓	NW1/4	21	21S.	22E.	G.S.R.B.M.
				SW1/4	21	21S.	22E.	G.S.R.B.M.
T.S.# 196	1546	559	A-MC- 141905 ✓	NW1/4	21	21S.	22E.	G.S.R.B.M.
				SW1/4	20	21S.	22E.	G.S.R.B.M.
				SE1/4	28	21S.	22E.	G.S.R.B.M.
				NW1/4	28	21S.	22E.	G.S.R.B.M.
				NE1/4	29	21S.	22E.	G.S.R.B.M.

DEC 17 1982

TOMBSTONE PROJECT - MASTER CLAIM LIST
 LODE MINING CLAIMS
 COCHISE COUNTY, ARIZONA
 CLAIMS LOCATED SEPTEMBER 1981 & FEBRUARY, 1982

07.45 A.M.
 PHOENIX, ARIZONA

CLAIM NAME/ NUMBER	BOOK	PAGE	B.L.M. SERIAL NUMBER	LEGAL	LEGAL DESCRIPTION			
					SECTION	TOWN- SHIP	RANGE	MERIDIAN
T.S.# 197	1546	560	A-MC- 141 906	SW1/4	21	21S.	22E.	G.&S.R.B.M.
				NW1/4	21	21S.	22E.	G.&S.R.B.M.
				SE1/4	20	21S.	22E.	G.&S.R.B.M.
				NE1/4	20	21S.	22E.	G.&S.R.B.M.
T.S.# 198	1546	561	A-MC- 141 907	NE1/4	20	21S.	22E.	G.&S.R.B.M.
				SE1/4	20	21S.	22E.	G.&S.R.B.M.
T.S.# 199	1546	562	A-MC- 141 908	NE1/4	20	21S.	22E.	G.&S.R.B.M.
T.S.# 200	1546	563	A-MC- 141 909	NE1/4	20	21S.	22E.	G.&S.R.B.M.
				SE1/4	20	21S.	22E.	G.&S.R.B.M.
T.S.# 201	1546	564	A-MC- 141 910	NE1/4	20	21S.	22E.	G.&S.R.B.M.
T.S.# 202	1546	565	A-MC- 141 911	NE1/4	20	21S.	22E.	G.&S.R.B.M.
				SE1/4	20	21S.	22E.	G.&S.R.B.M.
T.S.# 203	1546	566	A-MC- 141 912	NE1/4	20	21S.	22E.	G.&S.R.B.M.
T.S.# 204	1546	567	A-MC- 141 913	NE1/4	20	21S.	22E.	G.&S.R.B.M.
				SE1/4	20	21S.	22E.	G.&S.R.B.M.
T.S.# 205	1546	568	A-MC- 141 914	NE1/4	20	21S.	22E.	G.&S.R.B.M.
T.S.# 206	1546	569	A-MC- 141 915	NE1/4	20	21S.	22E.	G.&S.R.B.M.
				NW1/4	20	21S.	22E.	G.&S.R.B.M.
				SE1/4	20	21S.	22E.	G.&S.R.B.M.
				SW1/4	20	21S.	22E.	G.&S.R.B.M.
T.S.# 207	1546	570	A-MC- 141 916	NE1/4	20	21S.	22E.	G.&S.R.B.M.
				NW1/4	20	21S.	22E.	G.&S.R.B.M.
T.S.# 208	1546	571	A-MC- 141 917	SE1/4	20	21S.	22E.	G.&S.R.B.M.
				SW1/4	20	21S.	22E.	G.&S.R.B.M.
T.S.# 209	1546	572	A-MC- 141 918	NW1/4	20	21S.	22E.	G.&S.R.B.M.
T.S.# 210	1546	573	A-MC- 141 919	SW1/4	20	21S.	22E.	G.&S.R.B.M.
T.S.# 211	1546	574	A-MC- 141 920	NW1/4	20	21S.	22E.	G.&S.R.B.M.
T.S.# 212	1546	575	A-MC- 141 921	SW1/4	20	21S.	22E.	G.&S.R.B.M.
T.S.# 213	1546	576	A-MC- 141 922	NW1/4	20	21S.	22E.	G.&S.R.B.M.
T.S.# 214	1546	577	A-MC- 141 923	SW1/4	20	21S.	22E.	G.&S.R.B.M.
T.S.# 215	1546	578	A-MC- 141 924	NW1/4	20	21S.	22E.	G.&S.R.B.M.
				NE1/4	19	21S.	22E.	G.&S.R.B.M.
T.S.# 216	1546	579	A-MC- 141 925	SE1/4	19	21S.	22E.	G.&S.R.B.M.
				SW1/4	20	21S.	22E.	G.&S.R.B.M.
T.S.# 217	1546	580	A-MC- 141 926	NE1/4	19	21S.	22E.	G.&S.R.B.M.
T.S.# 218	1546	581	A-MC- 141 927	SE1/4	19	21S.	22E.	G.&S.R.B.M.
T.S.# 219	1546	582	A-MC- 141 928	NE1/4	19	21S.	22E.	G.&S.R.B.M.
T.S.# 220	1546	583	A-MC- 141 929	SE1/4	19	21S.	22E.	G.&S.R.B.M.
T.S.# 221	1546	584	A-MC- 141 930	NE1/4	19	21S.	22E.	G.&S.R.B.M.
T.S.# 222	1546	585	A-MC- 141 931	SE1/4	19	21S.	22E.	G.&S.R.B.M.
T.S.# 223	1546	586	A-MC- 141 932	NE1/4	19	21S.	22E.	G.&S.R.B.M.
				NW1/4	19	21S.	22E.	G.&S.R.B.M.
T.S.# 224	1546	587	A-MC- 141 933	SE1/4	19	21S.	22E.	G.&S.R.B.M.
				SW1/4	19	21S.	22E.	G.&S.R.B.M.
T.S.# 225	1546	588	A-MC- 141 934	SW1/4	20	21S.	22E.	G.&S.R.B.M.
				NW1/4	29	21S.	22E.	G.&S.R.B.M.
T.S.# 226	1546	589	A-MC- 141 935	SW1/4	20	21S.	22E.	G.&S.R.B.M.
				NW1/4	29	21S.	22E.	G.&S.R.B.M.
T.S.# 227	1546	590	A-MC- 141 936	NE1/4	30	21S.	22E.	G.&S.R.B.M.
				NW1/4	29	21S.	22E.	G.&S.R.B.M.
				SE1/4	19	21S.	22E.	G.&S.R.B.M.
				SW1/4	20	21S.	22E.	G.&S.R.B.M.
T.S.# 228	1546	591	A-MC- 141 937	SE1/4	19	21S.	22E.	G.&S.R.B.M.
				NE1/4	30	21S.	22E.	G.&S.R.B.M.
T.S.# 229	1546	592	A-MC- 141 938	SE1/4	19	21S.	22E.	G.&S.R.B.M.
				NE1/4	30	21S.	22E.	G.&S.R.B.M.
T.S.# 230	1546	593	A-MC- 141 939	SW1/4	19	21S.	22E.	G.&S.R.B.M.
T.S.# 231	1546	594	A-MC- 141 940	SW1/4	19	21S.	22E.	G.&S.R.B.M.
T.S.# 232	1546	595	A-MC- 141 941	SW1/4	19	21S.	22E.	G.&S.R.B.M.
T.S.# 233	1546	596	A-MC- 141 942	SW1/4	19	21S.	22E.	G.&S.R.B.M.
T.S.# 234	1546	597	A-MC- 141 943	SW1/4	19	21S.	22E.	G.&S.R.B.M.
				NW1/4	19	21S.	22E.	G.&S.R.B.M.
T.S.# 235	1546	598	A-MC- 141 944	NW1/4	19	21S.	22E.	G.&S.R.B.M.
T.S.# 236	1546	599	A-MC- 141 945	NW1/4	19	21S.	22E.	G.&S.R.B.M.
T.S.# 237	1546	600	A-MC- 141 946	NW1/4	19	21S.	22E.	G.&S.R.B.M.
T.S.# 238	1547	1	A-MC- 141 947	NW1/4	19	21S.	22E.	G.&S.R.B.M.
				SW1/4	18	21S.	22E.	G.&S.R.B.M.
T.S.# 239	1547	2	A-MC- 141 948	SW1/4	19	21S.	22E.	G.&S.R.B.M.
T.S.# 240	1547	3	A-MC- 141 949	SW1/4	19	21S.	22E.	G.&S.R.B.M.
T.S.# 241	1547	4	A-MC- 141 950	NW1/4	21	21S.	22E.	G.&S.R.B.M.
T.S.# 242	1547	5	A-MC- 141 951	NW1/4	21	21S.	22E.	G.&S.R.B.M.
T.S.# 243	1547	6	A-MC- 141 952	NW1/4	21	21S.	22E.	G.&S.R.B.M.
T.S.# 244	1547	7	A-MC- 141 953	NW1/4	21	21S.	22E.	G.&S.R.B.M.
T.S.# 245	1547	8	A-MC- 141 954	NW1/4	21	21S.	22E.	G.&S.R.B.M.
				NE1/4	21	21S.	22E.	G.&S.R.B.M.
T.S.# 246	1547	9	A-MC- 141 955	NW1/4	15	21S.	22E.	G.&S.R.B.M.
				SW1/4	15	21S.	22E.	G.&S.R.B.M.
T.S.# 247	1547	10	A-MC- 141 956	SW1/4	17	21S.	22E.	G.&S.R.B.M.
				SE1/4	18	21S.	22E.	G.&S.R.B.M.
				NW1/4	17	21S.	22E.	G.&S.R.B.M.
				NE1/4	18	21S.	22E.	G.&S.R.B.M.
T.S.# 248	1547	11	A-MC- 141 957	SE1/4	18	21S.	22E.	G.&S.R.B.M.
				SW1/4	17	21S.	22E.	G.&S.R.B.M.
T.S.# 249	1547	12	A-MC- 141 958	SE1/4	18	21S.	22E.	G.&S.R.B.M.
				NE1/4	18	21S.	22E.	G.&S.R.B.M.
T.S.# 250	1547	13	A-MC- 141 959	SE1/4	18	21S.	22E.	G.&S.R.B.M.

TOMBSTONE PROJECT - MASTER CLAIM LIST
LODE MINING CLAIMS
COCHISE COUNTY, ARIZONA
CLAIMS LOCATED SEPTEMBER, 1981 & FEBRUARY, 1982

07.45 A.M.
PHOENIX, ARIZONA

CLAIM NAME/ NUMBER	BOOK	PAGE	B.L.M. SERIAL NUMBER	LEGAL	SECTION	TOWN- SHIP	RANGE	MERIDIAN
T.S.# 251	1547	14	A-MC- 141 960	SE1/4	18	21S.	22E.	G. & S. R. B. M.
T.S.# 252	1547	15	A-MC- 141 961	NE1/4	18	21S.	22E.	G. & S. R. B. M.
T.S.# 253	1547	16	A-MC- 141 962	SE1/4	18	21S.	22E.	G. & S. R. B. M.
T.S.# 254	1547	17	A-MC- 141 963	NE1/4	18	21S.	22E.	G. & S. R. B. M.
T.S.# 255	1547	18	A-MC- 141 964	SE1/4	18	21S.	22E.	G. & S. R. B. M.
T.S.# 256	1547	19	A-MC- 141 965	NW1/4	18	21S.	22E.	G. & S. R. B. M.
T.S.# 257	1547	20	A-MC- 141 966	SE1/4	18	21S.	22E.	G. & S. R. B. M.
T.S.# 258	1547	21	A-MC- 141 967	SW1/4	18	21S.	22E.	G. & S. R. B. M.
T.S.# 259	1547	22	A-MC- 141 968	NE1/4	18	21S.	22E.	G. & S. R. B. M.
T.S.# 260	1547	23	A-MC- 141 969	NW1/4	18	21S.	22E.	G. & S. R. B. M.
T.S.# 261	1547	24	A-MC- 141 970	SE1/4	18	21S.	22E.	G. & S. R. B. M.
T.S.# 262	1547	25	A-MC- 141 971	NW1/4	18	21S.	22E.	G. & S. R. B. M.
T.S.# 263	1547	26	A-MC- 141 972	SW1/4	18	21S.	22E.	G. & S. R. B. M.
T.S.# 264	1547	27	A-MC- 141 973	NE1/4	1	20S.	21E.	G. & S. R. B. M.
T.S.# 265	1547	28	A-MC- 141 974	NW1/4	1	20S.	21E.	G. & S. R. B. M.
T.S.# 266	1547	29	A-MC- 141 975	SE1/4	1	20S.	21E.	G. & S. R. B. M.
T.S.# 267	1547	30	A-MC- 141 976	NW1/4	1	20S.	21E.	G. & S. R. B. M.
T.S.# 268	1547	31	A-MC- 141 977	NE1/4	1	20S.	21E.	G. & S. R. B. M.
T.S.# 269	1547	32	A-MC- 141 978	NW1/4	1	20S.	21E.	G. & S. R. B. M.
T.S.# 270	1547	33	A-MC- 141 979	SE1/4	1	20S.	21E.	G. & S. R. B. M.
T.S.# 271	1547	34	A-MC- 141 980	NW1/4	1	20S.	21E.	G. & S. R. B. M.
T.S.# 272	1547	35	A-MC- 141 981	SE1/4	1	20S.	21E.	G. & S. R. B. M.
T.S.# 273	1547	36	A-MC- 141 982	SW1/4	1	20S.	21E.	G. & S. R. B. M.
T.S.# 274	1547	37	A-MC- 141 983	NE1/4	1	20S.	21E.	G. & S. R. B. M.
T.S.# 275	1547	38	A-MC- 141 984	SE1/4	1	20S.	21E.	G. & S. R. B. M.
T.S.# 276	1547	39	A-MC- 141 985	NW1/4	1	20S.	21E.	G. & S. R. B. M.
T.S.# 277	1547	40	A-MC- 141 986	SE1/4	1	20S.	21E.	G. & S. R. B. M.
T.S.# 278	1547	41	A-MC- 141 987	SW1/4	1	20S.	21E.	G. & S. R. B. M.
T.S.# 279	1547	42	A-MC- 141 988	NE1/4	12	20S.	21E.	G. & S. R. B. M.
T.S.# 280	1547	43	A-MC- 141 989	SE1/4	12	20S.	21E.	G. & S. R. B. M.
T.S.# 281	1547	44	A-MC- 141 990	NW1/4	12	20S.	21E.	G. & S. R. B. M.
T.S.# 282	1547	45	A-MC- 141 991	NE1/4	12	20S.	21E.	G. & S. R. B. M.
T.S.# 283	1547	46	A-MC- 141 992	SE1/4	12	20S.	21E.	G. & S. R. B. M.
T.S.# 284	1547	47	A-MC- 141 993	NW1/4	12	20S.	21E.	G. & S. R. B. M.
T.S.# 285	1547	48	A-MC- 141 994	NE1/4	12	20S.	21E.	G. & S. R. B. M.
T.S.# 286	1547	49	A-MC- 141 995	SE1/4	12	20S.	21E.	G. & S. R. B. M.
T.S.# 287	1547	50	A-MC- 141 996	NW1/4	12	20S.	21E.	G. & S. R. B. M.
T.S.# 288	1547	51	A-MC- 141 997	NE1/4	12	20S.	21E.	G. & S. R. B. M.
T.S.# 289	1547	52	A-MC- 141 998	SE1/4	12	20S.	21E.	G. & S. R. B. M.
T.S.# 290	1547	53	A-MC- 141 999	NW1/4	12	20S.	21E.	G. & S. R. B. M.
T.S.# 291	1547	54	A-MC- 142000	SE1/4	12	20S.	21E.	G. & S. R. B. M.
T.S.# 292	1547	55	A-MC- 142001	SW1/4	12	20S.	21E.	G. & S. R. B. M.
T.S.# 293	1547	56	A-MC- 142002	NE1/4	12	20S.	21E.	G. & S. R. B. M.
T.S.# 294	1547	57	A-MC- 142003	SE1/4	12	20S.	21E.	G. & S. R. B. M.
T.S.# 295	1547	58	A-MC- 142004	NW1/4	12	20S.	21E.	G. & S. R. B. M.
T.S.# 296	1547	59	A-MC- 142005	SE1/4	12	20S.	21E.	G. & S. R. B. M.
T.S.# 297	1547	60	A-MC- 142006	NE1/4	12	20S.	21E.	G. & S. R. B. M.
				SW1/4	12	20S.	21E.	G. & S. R. B. M.
				NE1/4	13	20S.	21E.	G. & S. R. B. M.
				NW1/4	13	20S.	21E.	G. & S. R. B. M.

TOMBSTONE PROJECT - MASTER CLAIM LIST
LODE MINING CLAIMS
COCHISE COUNTY, ARIZONA
CLAIMS LOCATED SEPTEMBER, 1981 & FEBRUARY, 1982

07.45 A.M.
PHOENIX, ARIZONA

CLAIM NAME/ NUMBER	BOOK	PAGE	B. L. M. SERIAL NUMBER	LEGAL	LEGAL DESCRIPTION				
					SECTION	TOWN- SHIP	RANGE	MERIDIAN	
T.S. # 298	1547	61	A-MC- 142007	NE1/4	13	20S.	21E.	G. & S.	R. B. M.
T.S. # 299	1547	62	A-MC- 142008	NE1/4	13	20S.	21E.	G. & S.	R. B. M.
				NW1/4	13	20S.	21E.	G. & S.	R. B. M.
T.S. # 300	1547	63	A-MC- 142009	NE1/4	13	20S.	21E.	G. & S.	R. B. M.
T.S. # 301	1547	64	A-MC- 142010	NE1/4	13	20S.	21E.	G. & S.	R. B. M.
				NW1/4	13	20S.	21E.	G. & S.	R. B. M.
T.S. # 302	1547	65	A-MC- 142011	NW1/4	1	20S.	21E.	G. & S.	R. B. M.
T.S. # 303	1547	66	A-MC- 142012	NW1/4	1	20S.	21E.	G. & S.	R. B. M.
				NE1/4	2	20S.	21E.	G. & S.	R. B. M.
T.S. # 304	1547	67	A-MC- 142013	NW1/4	1	20S.	21E.	G. & S.	R. B. M.
T.S. # 305	1547	68	A-MC- 142014	NW1/4	1	20S.	21E.	G. & S.	R. B. M.
				NE1/4	2	20S.	21E.	G. & S.	R. B. M.
T.S. # 306	1547	69	A-MC- 142015	NW1/4	1	20S.	21E.	G. & S.	R. B. M.
T.S. # 307	1547	70	A-MC- 142016	NW1/4	1	20S.	21E.	G. & S.	R. B. M.
				NE1/4	2	20S.	21E.	G. & S.	R. B. M.
T.S. # 308	1547	71	A-MC- 142017	NW1/4	1	20S.	21E.	G. & S.	R. B. M.
T.S. # 309	1547	72	A-MC- 142018	NW1/4	1	20S.	21E.	G. & S.	R. B. M.
				NE1/4	2	20S.	21E.	G. & S.	R. B. M.
T.S. # 310	1547	73	A-MC- 142019	NW1/4	1	20S.	21E.	G. & S.	R. B. M.
				SW1/4	1	20S.	21E.	G. & S.	R. B. M.
T.S. # 311	1547	74	A-MC- 142020	NW1/4	1	20S.	21E.	G. & S.	R. B. M.
				SW1/4	1	20S.	21E.	G. & S.	R. B. M.
				NE1/4	2	20S.	21E.	G. & S.	R. B. M.
				SE1/4	2	20S.	21E.	G. & S.	R. B. M.
T.S. # 312	1547	75	A-MC- 142021	SW1/4	1	20S.	21E.	G. & S.	R. B. M.
T.S. # 313	1547	76	A-MC- 142022	SW1/4	1	20S.	21E.	G. & S.	R. B. M.
				SE1/4	2	20S.	21E.	G. & S.	R. B. M.
T.S. # 314	1547	77	A-MC- 142023	SW1/4	1	20S.	21E.	G. & S.	R. B. M.
T.S. # 315	1547	78	A-MC- 142024	SW1/4	1	20S.	21E.	G. & S.	R. B. M.
				SE1/4	2	20S.	21E.	G. & S.	R. B. M.
T.S. # 316	1547	79	A-MC- 142025	SW1/4	1	20S.	21E.	G. & S.	R. B. M.
T.S. # 317	1547	80	A-MC- 142026	SW1/4	1	20S.	21E.	G. & S.	R. B. M.
				SE1/4	2	20S.	21E.	G. & S.	R. B. M.
T.S. # 318	1547	81	A-MC- 142027	SW1/4	1	20S.	21E.	G. & S.	R. B. M.
				NW1/4	12	20S.	21E.	G. & S.	R. B. M.
T.S. # 319	1547	82	A-MC- 142028	SW1/4	1	20S.	21E.	G. & S.	R. B. M.
				SE1/4	2	20S.	21E.	G. & S.	R. B. M.
				NW1/4	12	20S.	21E.	G. & S.	R. B. M.
				NE1/4	11	20S.	21E.	G. & S.	R. B. M.
T.S. # 320	1547	83	A-MC- 142029	NW1/4	12	20S.	21E.	G. & S.	R. B. M.
T.S. # 321	1547	84	A-MC- 142030	NW1/4	12	20S.	21E.	G. & S.	R. B. M.
				NE1/4	11	20S.	21E.	G. & S.	R. B. M.
T.S. # 322	1547	85	A-MC- 142031	NW1/4	12	20S.	21E.	G. & S.	R. B. M.
T.S. # 323	1547	86	A-MC- 142032	NE1/4	11	20S.	21E.	G. & S.	R. B. M.
				NW1/4	12	20S.	21E.	G. & S.	R. B. M.
T.S. # 324	1547	87	A-MC- 142033	NW1/4	12	20S.	21E.	G. & S.	R. B. M.
T.S. # 325	1547	88	A-MC- 142034	NE1/4	11	20S.	21E.	G. & S.	R. B. M.
				NW1/4	12	20S.	21E.	G. & S.	R. B. M.
T.S. # 326	1547	89	A-MC- 142035	NW1/4	12	20S.	21E.	G. & S.	R. B. M.
T.S. # 327	1547	90	A-MC- 142036	NE1/4	11	20S.	21E.	G. & S.	R. B. M.
				NW1/4	12	20S.	21E.	G. & S.	R. B. M.
T.S. # 328	1547	91	A-MC- 142037	NW1/4	12	20S.	21E.	G. & S.	R. B. M.
				SW1/4	12	20S.	21E.	G. & S.	R. B. M.
T.S. # 329	1547	92	A-MC- 142038	NE1/4	11	20S.	21E.	G. & S.	R. B. M.
				SE1/4	11	20S.	21E.	G. & S.	R. B. M.
				NW1/4	12	20S.	21E.	G. & S.	R. B. M.
				SW1/4	12	20S.	21E.	G. & S.	R. B. M.
T.S. # 330	1547	93	A-MC- 142039	SW1/4	12	20S.	21E.	G. & S.	R. B. M.
T.S. # 331	1547	94	A-MC- 142040	SE1/4	11	20S.	21E.	G. & S.	R. B. M.
				SW1/4	12	20S.	21E.	G. & S.	R. B. M.
T.S. # 332	1547	95	A-MC- 142041	SW1/4	12	20S.	21E.	G. & S.	R. B. M.
T.S. # 333	1547	96	A-MC- 142042	SE1/4	11	20S.	21E.	G. & S.	R. B. M.
				SW1/4	12	20S.	21E.	G. & S.	R. B. M.
T.S. # 334	1547	97	A-MC- 142043	SW1/4	12	20S.	21E.	G. & S.	R. B. M.
T.S. # 335	1547	98	A-MC- 142044	SE1/4	11	20S.	21E.	G. & S.	R. B. M.
				SW1/4	12	20S.	21E.	G. & S.	R. B. M.
T.S. # 336	1547	99	A-MC- 142045	SW1/4	12	20S.	21E.	G. & S.	R. B. M.
				NW1/4	13	20S.	21E.	G. & S.	R. B. M.
T.S. # 337	1547	100	A-MC- 142046	SE1/4	11	20S.	21E.	G. & S.	R. B. M.
				SW1/4	12	20S.	21E.	G. & S.	R. B. M.
				NW1/4	13	20S.	21E.	G. & S.	R. B. M.
				NE1/4	14	20S.	21E.	G. & S.	R. B. M.
T.S. # 338	1547	101	A-MC- 142047	NW1/4	13	20S.	21E.	G. & S.	R. B. M.
T.S. # 339	1547	102	A-MC- 142048	NW1/4	13	20S.	21E.	G. & S.	R. B. M.
				NE1/4	14	20S.	21E.	G. & S.	R. B. M.
T.S. # 340	1547	103	A-MC- 142049	NW1/4	13	20S.	21E.	G. & S.	R. B. M.
T.S. # 341	1547	104	A-MC- 142050	NW1/4	13	20S.	21E.	G. & S.	R. B. M.
				NE1/4	14	20S.	21E.	G. & S.	R. B. M.
T.S. # 342	1547	105	A-MC- 142051	NW1/4	13	20S.	21E.	G. & S.	R. B. M.
T.S. # 343	1547	106	A-MC- 142052	NW1/4	13	20S.	21E.	G. & S.	R. B. M.
				NE1/4	14	20S.	21E.	G. & S.	R. B. M.
T.S. # 344	1547	107	A-MC- 142053	NW1/4	13	20S.	21E.	G. & S.	R. B. M.
T.S. # 345	1547	108	A-MC- 142054	NW1/4	13	20S.	21E.	G. & S.	R. B. M.
				NE1/4	14	20S.	21E.	G. & S.	R. B. M.
T.S. # 346	1547	109	A-MC- 142055	SW1/4	13	20S.	21E.	G. & S.	R. B. M.
T.S. # 347	1547	110	A-MC- 142056	SW1/4	13	20S.	21E.	G. & S.	R. B. M.
				SE1/4	14	20S.	21E.	G. & S.	R. B. M.

TOMBSTONE PROJECT - MASTER CLAIM LIST
 LORE MINING CLAIMS
 COCHISE COUNTY, ARIZONA
 CLAIMS LOCATED SEPTEMBER, 1981 & FEBRUARY, 1982

07.45 A.M.
 PHOENIX, ARIZONA

CLAIM NAME/ NUMBER	BOOK	PAGE	B.L.M. SERIAL NUMBER	LEGAL	LEGAL DESCRIPTION			
					SECTION	TOWN- SHIP	RANGE	MERIDIAN
T.S.# 348	1547	111	A-MC- 142057	SW1/4	13	20S.	21E.	G.&S.R.B.M.
T.S.# 349	1547	112	A-MC- 142058	SW1/4	13	20S.	21E.	G.&S.R.B.M.
				SE1/4	14	20S.	21E.	G.&S.R.B.M.
T.S.# 350	1547	113	A-MC- 142059	SW1/4	13	20S.	21E.	G.&S.R.B.M.
T.S.# 351	1547	114	A-MC- 142060	SW1/4	13	20S.	21E.	G.&S.R.B.M.
				SE1/4	14	20S.	21E.	G.&S.R.B.M.
T.S.# 352	1547	115	A-MC- 142061	SW1/4	13	20S.	21E.	G.&S.R.B.M.
T.S.# 353	1547	116	A-MC- 142062	SW1/4	13	20S.	21E.	G.&S.R.B.M.
				SE1/4	14	20S.	21E.	G.&S.R.B.M.
T.S.# 354	1547	117	A-MC- 142063	SW1/4	13	20S.	21E.	G.&S.R.B.M.
				NW1/4	24	20S.	21E.	G.&S.R.B.M.
T.S.# 355	1547	118	A-MC- 142064	SW1/4	13	20S.	21E.	G.&S.R.B.M.
				SE1/4	14	20S.	21E.	G.&S.R.B.M.
				NE1/4	23	20S.	21E.	G.&S.R.B.M.
				NW1/4	24	20S.	21E.	G.&S.R.B.M.
T.S.# 356	1547	119	A-MC- 142065	NE1/4	11	20S.	21E.	G.&S.R.B.M.
T.S.# 357	1547	120	A-MC- 142066	NE1/4	11	20S.	21E.	G.&S.R.B.M.
				NW1/4	11	20S.	21E.	G.&S.R.B.M.
T.S.# 358	1547	121	A-MC- 142067	NE1/4	11	20S.	21E.	G.&S.R.B.M.
T.S.# 359	1547	122	A-MC- 142068	NE1/4	11	20S.	21E.	G.&S.R.B.M.
				NW1/4	11	20S.	21E.	G.&S.R.B.M.
T.S.# 360	1547	123	A-MC- 142069	NE1/4	11	20S.	21E.	G.&S.R.B.M.
T.S.# 361	1547	124	A-MC- 142070	NE1/4	11	20S.	21E.	G.&S.R.B.M.
				NW1/4	11	20S.	21E.	G.&S.R.B.M.
T.S.# 362	1547	125	A-MC- 142071	NE1/4	11	20S.	21E.	G.&S.R.B.M.
T.S.# 363	1547	126	A-MC- 142072	NE1/4	11	20S.	21E.	G.&S.R.B.M.
				NW1/4	11	20S.	21E.	G.&S.R.B.M.
T.S.# 364	1547	127	A-MC- 142073	NE1/4	11	20S.	21E.	G.&S.R.B.M.
				SE1/4	11	20S.	21E.	G.&S.R.B.M.
T.S.# 365	1547	128	A-MC- 142074	NE1/4	11	20S.	21E.	G.&S.R.B.M.
				NW1/4	11	20S.	21E.	G.&S.R.B.M.
				SE1/4	11	20S.	21E.	G.&S.R.B.M.
				SW1/4	11	20S.	21E.	G.&S.R.B.M.
T.S.# 366	1547	129	A-MC- 142075	SE1/4	11	20S.	21E.	G.&S.R.B.M.
T.S.# 367	1547	130	A-MC- 142076	SE1/4	11	20S.	21E.	G.&S.R.B.M.
				SW1/4	11	20S.	21E.	G.&S.R.B.M.
T.S.# 368	1547	131	A-MC- 142077	SE1/4	11	20S.	21E.	G.&S.R.B.M.
T.S.# 369	1547	132	A-MC- 142078	SE1/4	11	20S.	21E.	G.&S.R.B.M.
				SW1/4	11	20S.	21E.	G.&S.R.B.M.
T.S.# 370	1547	133	A-MC- 142079	SE1/4	11	20S.	21E.	G.&S.R.B.M.
T.S.# 371	1547	134	A-MC- 142080	SE1/4	11	20S.	21E.	G.&S.R.B.M.
				SW1/4	11	20S.	21E.	G.&S.R.B.M.
T.S.# 372	1547	135	A-MC- 142081	NE1/4	14	20S.	21E.	G.&S.R.B.M.
				SE1/4	11	20S.	21E.	G.&S.R.B.M.
T.S.# 373	1547	136	A-MC- 142082	SE1/4	11	20S.	21E.	G.&S.R.B.M.
				SW1/4	11	20S.	21E.	G.&S.R.B.M.
				NE1/4	14	20S.	21E.	G.&S.R.B.M.
				NW1/4	14	20S.	21E.	G.&S.R.B.M.
T.S.# 374	1547	137	A-MC- 142083	NE1/4	14	20S.	21E.	G.&S.R.B.M.
T.S.# 375	1547	138	A-MC- 142084	NE1/4	14	20S.	21E.	G.&S.R.B.M.
				NW1/4	14	20S.	21E.	G.&S.R.B.M.
T.S.# 376	1547	139	A-MC- 142085	NE1/4	14	20S.	21E.	G.&S.R.B.M.
T.S.# 377	1547	140	A-MC- 142086	NE1/4	14	20S.	21E.	G.&S.R.B.M.
				NW1/4	14	20S.	21E.	G.&S.R.B.M.
T.S.# 378	1547	141	A-MC- 142087	NE1/4	14	20S.	21E.	G.&S.R.B.M.
T.S.# 379	1547	142	A-MC- 142088	NE1/4	14	20S.	21E.	G.&S.R.B.M.
				NW1/4	14	20S.	21E.	G.&S.R.B.M.
T.S.# 380	1547	143	A-MC- 142089	NE1/4	14	20S.	21E.	G.&S.R.B.M.
T.S.# 381	1547	144	A-MC- 142090	NE1/4	14	20S.	21E.	G.&S.R.B.M.
				NW1/4	14	20S.	21E.	G.&S.R.B.M.
T.S.# 382	1547	145	A-MC- 142091	SE1/4	14	20S.	21E.	G.&S.R.B.M.
T.S.# 383	1547	146	A-MC- 142092	SE1/4	14	20S.	21E.	G.&S.R.B.M.
				SW1/4	14	20S.	21E.	G.&S.R.B.M.
T.S.# 384	1547	147	A-MC- 142093	SE1/4	14	20S.	21E.	G.&S.R.B.M.
T.S.# 385	1547	148	A-MC- 142094	SE1/4	14	20S.	21E.	G.&S.R.B.M.
T.S.# 386	1547	149	A-MC- 142095	SE1/4	14	20S.	21E.	G.&S.R.B.M.
T.S.# 387	1547	150	A-MC- 142096	SE1/4	14	20S.	21E.	G.&S.R.B.M.
				NE1/4	23	20S.	21E.	G.&S.R.B.M.
T.S.# 388	1547	151	A-MC- 142097	NE1/4	13	20S.	21E.	G.&S.R.B.M.
T.S.# 389	1547	152	A-MC- 142098	NE1/4	13	20S.	21E.	G.&S.R.B.M.
				NW1/4	13	20S.	21E.	G.&S.R.B.M.
T.S.# 390	1547	153	A-MC- 142099	NE1/4	13	20S.	21E.	G.&S.R.B.M.
T.S.# 391	1547	154	A-MC- 142100	NE1/4	13	20S.	21E.	G.&S.R.B.M.
				NW1/4	13	20S.	21E.	G.&S.R.B.M.
T.S.# 392	1547	155	A-MC- 142101	SE1/4	13	20S.	21E.	G.&S.R.B.M.
T.S.# 393	1547	156	A-MC- 142102	SE1/4	13	20S.	21E.	G.&S.R.B.M.
				SW1/4	13	20S.	21E.	G.&S.R.B.M.
T.S.# 394	1547	157	A-MC- 142103	SE1/4	13	20S.	21E.	G.&S.R.B.M.
T.S.# 395	1547	158	A-MC- 142104	SE1/4	13	20S.	21E.	G.&S.R.B.M.
				SW1/4	13	20S.	21E.	G.&S.R.B.M.
T.S.# 396	1547	159	A-MC- 142105	SE1/4	13	20S.	21E.	G.&S.R.B.M.
T.S.# 397	1547	160	A-MC- 142106	SE1/4	13	20S.	21E.	G.&S.R.B.M.
				SW1/4	13	20S.	21E.	G.&S.R.B.M.
T.S.# 398	1547	161	A-MC- 142107	SE1/4	13	20S.	21E.	G.&S.R.B.M.
T.S.# 399	1547	162	A-MC- 142108	SE1/4	13	20S.	21E.	G.&S.R.B.M.
				SW1/4	13	20S.	21E.	G.&S.R.B.M.

DEC 17 1982

ATTACHMENT 1 CONT....

PAGE 9 OF 11

TOMBSTONE PROJECT - MASTER CLAIM LIST
LODE MINING CLAIMS
COCHISE COUNTY, ARIZONA
CLAIMS LOCATED SEPTEMBER, 1981 & FEBRUARY 1982

07.45 A.M.
PHOENIX, ARIZONA

CLAIM NAME/ NUMBER	BOOK	PAGE	B.L.M. SERIAL NUMBER	LEGAL	SECTION	TOWN- SHIP	RANGE	MERIDIAN
T.S.# 400	1547	163	A-MC- 142109	SE1/4	13	20S.	21E.	G.&S.R.B.M.
T.S.# 401	1547	164	A-MC- 142110	NE1/4	24	20S.	21E.	G.&S.R.B.M.
				SE1/4	13	20S.	21E.	G.&S.R.B.M.
				SW1/4	13	20S.	21E.	G.&S.R.B.M.
				NE1/4	24	20S.	21E.	G.&S.R.B.M.
T.S.# 402	1547	165	A-MC- 142111	NW1/4	24	20S.	21E.	G.&S.R.B.M.
				SE1/4	14	20S.	21E.	G.&S.R.B.M.
				SW1/4	14	20S.	21E.	G.&S.R.B.M.
T.S.# 403	1547	166	A-MC- 142112	NW1/4	15	21S.	21E.	G.&S.R.B.M.
T.S.# 404	1547	167	A-MC- 142113	NW1/4	15	21S.	21E.	G.&S.R.B.M.
T.S.# 405	1547	168	A-MC- 142114	NW1/4	15	21S.	21E.	G.&S.R.B.M.
T.S.# 406	1547	169	A-MC- 142115	NW1/4	15	21S.	21E.	G.&S.R.B.M.
T.S.# 407	1547	170	A-MC- 142116	NW1/4	15	21S.	21E.	G.&S.R.B.M.
				NE1/4	15	21S.	21E.	G.&S.R.B.M.
T.S.# 408	1547	171	A-MC- 142117	NE1/4	15	21S.	21E.	G.&S.R.B.M.
T.S.# 409	1547	172	A-MC- 142118	NE1/4	15	21S.	21E.	G.&S.R.B.M.
T.S.# 410	1547	173	A-MC- 142119	NE1/4	15	21S.	21E.	G.&S.R.B.M.
T.S.# 411	1547	174	A-MC- 142120	NE1/4	15	21S.	21E.	G.&S.R.B.M.
T.S.# 412	1547	175	A-MC- 142121	NE1/4	15	21S.	21E.	G.&S.R.B.M.
T.S.# 413	1547	176	A-MC- 142122	NE1/4	15	21S.	21E.	G.&S.R.B.M.
T.S.# 414	1547	177	A-MC- 142123	NE1/4	15	21S.	21E.	G.&S.R.B.M.
				SE1/4	15	21S.	21E.	G.&S.R.B.M.
T.S.# 415	1547	178	A-MC- 142124	SE1/4	15	21S.	21E.	G.&S.R.B.M.
T.S.# 416	1547	179	A-MC- 142125	SE1/4	15	21S.	21E.	G.&S.R.B.M.
T.S.# 417	1547	180	A-MC- 142126	SE1/4	15	21S.	21E.	G.&S.R.B.M.
T.S.# 418	1547	181	A-MC- 142127	SE1/4	15	21S.	21E.	G.&S.R.B.M.
				NE1/4	22	21S.	21E.	G.&S.R.B.M.
T.S.# 419	1547	182	A-MC- 142128	NE1/4	22	21S.	21E.	G.&S.R.B.M.
T.S.# 420	1547	183	A-MC- 142129	NE1/4	22	21S.	21E.	G.&S.R.B.M.
T.S.# 421	1547	184	A-MC- 142130	NE1/4	22	21S.	21E.	G.&S.R.B.M.
T.S.# 422	1547	185	A-MC- 142131	NE1/4	22	21S.	21E.	G.&S.R.B.M.
T.S.# 423	1547	186	A-MC- 142132	NE1/4	22	21S.	21E.	G.&S.R.B.M.
				SE1/4	22	21S.	21E.	G.&S.R.B.M.
T.S.# 424	1547	187	A-MC- 142133	SE1/4	22	21S.	21E.	G.&S.R.B.M.
T.S.# 425	1547	188	A-MC- 142134	SE1/4	22	21S.	21E.	G.&S.R.B.M.
T.S.# 426	1547	189	A-MC- 142135	SE1/4	22	21S.	21E.	G.&S.R.B.M.
				NE1/4	27	21S.	21E.	G.&S.R.B.M.
T.S.# 427	1547	190	A-MC- 142136	NW1/4	15	21S.	21E.	G.&S.R.B.M.
T.S.# 428	1547	191	A-MC- 142137	NE1/4	23	20S.	21E.	G.&S.R.B.M.
T.S.# 429	1547	192	A-MC- 142138	NE1/4	23	20S.	21E.	G.&S.R.B.M.
T.S.# 430	1547	193	A-MC- 142139	NE1/4	23	20S.	21E.	G.&S.R.B.M.
T.S.# 431	1547	194	A-MC- 142140	NE1/4	23	20S.	21E.	G.&S.R.B.M.
				SE1/4	23	20S.	21E.	G.&S.R.B.M.
T.S.# 432	1547	195	A-MC- 142141	SE1/4	23	20S.	21E.	G.&S.R.B.M.
T.S.# 433	1547	196	A-MC- 142142	SE1/4	23	20S.	21E.	G.&S.R.B.M.
T.S.# 434	1547	197	A-MC- 142143	SE1/4	23	20S.	21E.	G.&S.R.B.M.
T.S.# 435	1547	198	A-MC- 142144	SE1/4	23	20S.	21E.	G.&S.R.B.M.
T.S.# 436	1547	199	A-MC- 142145	SE1/4	14	20S.	21E.	G.&S.R.B.M.
				SW1/4	14	20S.	21E.	G.&S.R.B.M.
T.S.# 437	1547	200	A-MC- 142146	SE1/4	14	20S.	21E.	G.&S.R.B.M.
				SW1/4	14	20S.	21E.	G.&S.R.B.M.
T.S.# 438	1547	201	A-MC- 142147	SW1/4	6	20S.	22E.	G.&S.R.B.M.
				SE1/4	6	20S.	22E.	G.&S.R.B.M.
T.S.# 439	1547	202	A-MC- 142148	SE1/4	6	20S.	22E.	G.&S.R.B.M.
T.S.# 440	1547	203	A-MC- 142149	SE1/4	6	20S.	22E.	G.&S.R.B.M.
T.S.# 441	1547	204	A-MC- 142150	SE1/4	6	20S.	22E.	G.&S.R.B.M.
T.S.# 442	1547	205	A-MC- 142151	SE1/4	6	20S.	22E.	G.&S.R.B.M.
T.S.# 443	1547	206	A-MC- 142152	SW1/4	7	20S.	22E.	G.&S.R.B.M.
				SE1/4	7	20S.	22E.	G.&S.R.B.M.
T.S.# 444	1547	207	A-MC- 142153	NE1/4	7	20S.	22E.	G.&S.R.B.M.
				NW1/4	7	20S.	22E.	G.&S.R.B.M.
T.S.# 445	1547	208	A-MC- 142154	SE1/4	7	20S.	22E.	G.&S.R.B.M.
T.S.# 446	1547	209	A-MC- 142155	NE1/4	7	20S.	22E.	G.&S.R.B.M.
T.S.# 447	1547	210	A-MC- 142156	SE1/4	7	20S.	22E.	G.&S.R.B.M.
T.S.# 448	1547	211	A-MC- 142157	NE1/4	7	20S.	22E.	G.&S.R.B.M.
T.S.# 449	1547	212	A-MC- 142158	SE1/4	7	20S.	22E.	G.&S.R.B.M.
T.S.# 450	1547	213	A-MC- 142159	NE1/4	7	20S.	22E.	G.&S.R.B.M.
T.S.# 451	1547	214	A-MC- 142160	SE1/4	7	20S.	22E.	G.&S.R.B.M.
T.S.# 452	1547	215	A-MC- 142161	NE1/4	7	20S.	22E.	G.&S.R.B.M.
				NW1/4	8	20S.	22E.	G.&S.R.B.M.
T.S.# 453	1547	216	A-MC- 142162	NW1/4	8	20S.	22E.	G.&S.R.B.M.
T.S.# 454	1547	217	A-MC- 142163	NW1/4	8	20S.	22E.	G.&S.R.B.M.
T.S.# 455	1547	218	A-MC- 142164	NW1/4	8	20S.	22E.	G.&S.R.B.M.
T.S.# 456	1547	219	A-MC- 142165	NW1/4	8	20S.	22E.	G.&S.R.B.M.
T.S.# 457	1547	220	A-MC- 142166	NE1/4	26	20S.	21E.	G.&S.R.B.M.
T.S.# 458	1547	221	A-MC- 142167	NE1/4	26	20S.	21E.	G.&S.R.B.M.
T.S.# 459	1547	222	A-MC- 142168	NW1/4	26	20S.	21E.	G.&S.R.B.M.
				NE1/4	26	20S.	21E.	G.&S.R.B.M.
T.S.# 460	1547	223	A-MC- 142169	NW1/4	26	20S.	21E.	G.&S.R.B.M.
				NE1/4	26	20S.	21E.	G.&S.R.B.M.
T.S.# 461	1547	224	A-MC- 142170	NW1/4	30	21S.	22E.	G.&S.R.B.M.
T.S.# 462	1547	225	A-MC- 142171	NW1/4	30	21S.	22E.	G.&S.R.B.M.
T.S.# 463	1547	226	A-MC- 142172	NW1/4	30	21S.	22E.	G.&S.R.B.M.
T.S.# 464	1584	6	A-MC- 163296	SE1/4	13	21S.	22E.	G.&S.R.B.M.
T.S.# 465	1584	8	A-MC- 163297	SE1/4	13	21S.	22E.	G.&S.R.B.M.
T.S.# 466	1584	9	A-MC- 163298	SE1/4	13	21S.	22E.	G.&S.R.B.M.
T.S.# 467	1584	10	A-MC- 163299	SE1/4	13	21S.	22E.	G.&S.R.B.M.

DEC 17 1982

TOMBSTONE PROJECT - MASTER CLAIM LIST
 LOPE MINING CLAIMS
 COCHISE COUNTY, ARIZONA
 CLAIMS LOCATED SEPTEMBER, 1981 & FEBRUARY, 1982

07.45 A.M.
 PHOENIX, ARIZONA

CLAIM NAME/ NUMBER	BOOK	PAGE	B. L. M. SERIAL NUMBER	LEGAL	SECTION	TOWN- SHIP	RANGE	MERIDIAN
T.S.# 468	1584	11	A-MC- 163300	NE1/4	24	21S.	22E.	G.&S.R.B.M.
T.S.# 469	1584	12	A-MC- 163301	NW1/4	24	21S.	22E.	G.&S.R.B.M.
T.S.# 470	1584	13	A-MC- 163302	SE1/4	13	21S.	22E.	G.&S.R.B.M.
T.S.# 471	1584	14	A-MC- 163303	NE1/4	24	21S.	22E.	G.&S.R.B.M.
T.S.# 472	1584	15	A-MC- 163304	NE1/4	24	21S.	22E.	G.&S.R.B.M.
T.S.# 473	1584	16	A-MC- 163305	NW1/4	24	21S.	22E.	G.&S.R.B.M.
T.S.# 474	1584	17	A-MC- 163306	NE1/4	24	21S.	22E.	G.&S.R.B.M.
T.S.# 475	1584	18	A-MC- 163307	NW1/4	24	21S.	22E.	G.&S.R.B.M.
T.S.# 476	1584	19	A-MC- 163308	NE1/4	24	21S.	22E.	G.&S.R.B.M.
T.S.# 477	1584	20	A-MC- 163309	SW1/4	24	21S.	22E.	G.&S.R.B.M.
T.S.# 478	1584	21	A-MC- 163310	NE1/4	24	21S.	22E.	G.&S.R.B.M.
T.S.# 479	1584	22	A-MC- 163311	SE1/4	24	21S.	22E.	G.&S.R.B.M.
T.S.# 480	1584	23	A-MC- 163312	SW1/4	24	21S.	22E.	G.&S.R.B.M.
T.S.# 481	1584	24	A-MC- 163313	SE1/4	24	21S.	22E.	G.&S.R.B.M.
T.S.# 482	1584	25	A-MC- 163314	SE1/4	24	21S.	22E.	G.&S.R.B.M.
T.S.# 483	1584	26	A-MC- 163315	SW1/4	24	21S.	22E.	G.&S.R.B.M.
T.S.# 484	1584	27	A-MC- 163316	SE1/4	24	21S.	22E.	G.&S.R.B.M.
T.S.# 485	1584	28	A-MC- 163317	SW1/4	24	21S.	22E.	G.&S.R.B.M.
T.S.# 486	1584	29	A-MC- 163318	SE1/4	24	21S.	22E.	G.&S.R.B.M.
T.S.# 487	1584	30	A-MC- 163319	SW1/4	24	21S.	22E.	G.&S.R.B.M.
T.S.# 488	1584	31	A-MC- 163320	NE1/4	25	21S.	22E.	G.&S.R.B.M.
T.S.# 489	1584	32	A-MC- 163321	NE1/4	25	21S.	22E.	G.&S.R.B.M.
T.S.# 490	1584	33	A-MC- 163322	NW1/4	25	21S.	22E.	G.&S.R.B.M.
T.S.# 491	1584	34	A-MC- 163323	NE1/4	25	21S.	22E.	G.&S.R.B.M.
T.S.# 492	1584	35	A-MC- 163324	NE1/4	25	21S.	22E.	G.&S.R.B.M.
T.S.# 493	1584	36	A-MC- 163325	NW1/4	25	21S.	22E.	G.&S.R.B.M.
T.S.# 494	1584	37	A-MC- 163326	NE1/4	25	21S.	22E.	G.&S.R.B.M.
T.S.# 495	1584	38	A-MC- 163327	SW1/4	25	21S.	22E.	G.&S.R.B.M.
T.S.# 496	1584	39	A-MC- 163328	NE1/4	25	21S.	22E.	G.&S.R.B.M.
T.S.# 497	1584	40	A-MC- 163329	SE1/4	25	21S.	22E.	G.&S.R.B.M.
T.S.# 498	1584	41	A-MC- 163330	SE1/4	25	21S.	22E.	G.&S.R.B.M.
T.S.# 499	1584	42	A-MC- 163331	SW1/4	25	21S.	22E.	G.&S.R.B.M.
T.S.# 500	1584	43	A-MC- 163332	SE1/4	25	21S.	22E.	G.&S.R.B.M.
T.S.# 501	1584	44	A-MC- 163333	SW1/4	25	21S.	22E.	G.&S.R.B.M.
T.S.# 502	1584	45	A-MC- 163334	SE1/4	25	21S.	22E.	G.&S.R.B.M.
T.S.# 503	1584	46	A-MC- 163335	SW1/4	25	21S.	22E.	G.&S.R.B.M.
T.S.# 504	1584	47	A-MC- 163336	SE1/4	23	21S.	22E.	G.&S.R.B.M.
T.S.# 505	1584	48	A-MC- 163337	SW1/4	24	21S.	22E.	G.&S.R.B.M.
T.S.# 506	1584	49	A-MC- 163338	SE1/4	23	21S.	22E.	G.&S.R.B.M.
T.S.# 507	1584	50	A-MC- 163339	SW1/4	24	21S.	22E.	G.&S.R.B.M.
T.S.# 508	1584	51	A-MC- 163340	SE1/4	23	21S.	22E.	G.&S.R.B.M.
T.S.# 509	1584	52	A-MC- 163341	SW1/4	24	21S.	22E.	G.&S.R.B.M.
T.S.# 510	1584	53	A-MC- 163342	SE1/4	23	21S.	22E.	G.&S.R.B.M.
T.S.# 511	1584	54	A-MC- 163343	SW1/4	24	21S.	22E.	G.&S.R.B.M.
T.S.# 512	1584	55	A-MC- 163344	SE1/4	23	21S.	22E.	G.&S.R.B.M.
T.S.# 513	1584	56	A-MC- 163345	SW1/4	24	21S.	22E.	G.&S.R.B.M.
T.S.# 514	1584	57	A-MC- 163346	NW1/4	25	21S.	22E.	G.&S.R.B.M.
T.S.# 515	1584	58	A-MC- 163347	NE1/4	26	21S.	22E.	G.&S.R.B.M.
T.S.# 516	1584	59	A-MC- 163348	NW1/4	25	21S.	22E.	G.&S.R.B.M.
				NE1/4	26	21S.	22E.	G.&S.R.B.M.

TOMBSTONE PROJECT - MASTER CLAIM LIST
 LODE MINING CLAIMS
 COCHISE COUNTY, ARIZONA
 CLAIMS LOCATED SEPTEMBER, 1981 & FEBRUARY, 1982

CLAIM NAME/ NUMBER	BOOK	PAGE	B. L. M. SERIAL NUMBER	LEGAL	LEGAL DESCRIPTION				
					SECTION	TOWN- SHIP	RANGE	MERIDIAN	
T.S.# 517	1584	60	A-MC- 163349 ✓	NW1/4	25	21S.	22E.	G.&S.R.B.M.	
T.S.# 518	1584	61	A-MC- 163350 ✓	NW1/4	25	21S.	22E.	G.&S.R.B.M.	
				NE1/4	26	21S.	22E.	G.&S.R.B.M.	
T.S.# 519	1584	62	A-MC- 163351 ✓	NW1/4	25	21S.	22E.	G.&S.R.B.M.	
T.S.# 520	1584	63	A-MC- 163352 ✓	NW1/4	25	21S.	22E.	G.&S.R.B.M.	
				SW1/4	25	21S.	22E.	G.&S.R.B.M.	
				SE1/4	26	21S.	22E.	G.&S.R.B.M.	
T.S.# 521	1584	64	A-MC- 163353 ✓	NE1/4	26	21S.	22E.	G.&S.R.B.M.	
				NW1/4	25	21S.	22E.	G.&S.R.B.M.	
T.S.# 522	1584	65	A-MC- 163354 ✓	SW1/4	25	21S.	22E.	G.&S.R.B.M.	
				SW1/4	25	21S.	22E.	G.&S.R.B.M.	
				SE1/4	26	21S.	22E.	G.&S.R.B.M.	
T.S.# 523	1584	66	A-MC- 163355 ✓	NW1/4	25	21S.	22E.	G.&S.R.B.M.	
T.S.# 524	1584	67	A-MC- 163356 ✓	SE1/4	26	21S.	22E.	G.&S.R.B.M.	
				SW1/4	25	21S.	22E.	G.&S.R.B.M.	
T.S.# 525	1584	68	A-MC- 163357 ✓	NW1/4	25	21S.	22E.	G.&S.R.B.M.	
T.S.# 526	1584	69	A-MC- 163358 ✓	SW1/4	25	21S.	22E.	G.&S.R.B.M.	
				SE1/4	26	21S.	22E.	G.&S.R.B.M.	
T.S.# 527	1584	70	A-MC- 163359 ✓	SW1/4	25	21S.	22E.	G.&S.R.B.M.	
T.S.# 528	1584	71	A-MC- 163360 ✓	SW1/4	25	21S.	22E.	G.&S.R.B.M.	
				SE1/4	26	21S.	22E.	G.&S.R.B.M.	
T.S.# 529	1584	72	A-MC- 163361 ✓	SW1/4	25	21S.	22E.	G.&S.R.B.M.	

RECEIVED
 B.L.M. AZ STATE OFFICE

DEC 17 1982

07.45 A.M.
 PHOENIX, ARIZONA

NOTICE!!

These documents have been scanned!

Do not place un-scanned documents beneath this notice!

Do not remove this notice from this file!

GPO Jacket No. 560-102
Print Order 61540
Rise Business Services, LLC
Job=AZ15 8/14/2019



Box Number= AZ15217



Claim Begin-End: AMC141709-AMC142172

5 Miscellaneous



AZ15217-2

AMC141709-AMC144884

**NO
DOCUMENTS
FOUND**

NO DOCUMENTS FOUND
NO DOCUMENTS FOUND

NOTICE!!

These documents have been scanned!

Do not place un-scanned documents beneath this notice!

Do not remove this notice from this file!

GPO Jacket No. 560-102
Print Order 61540
Rise Business Services, LLC
Job=AZ15 8/14/2019



Box Number= AZ15217



Claim Begin-End: AMC141709-AMC142172

6 Location Notices-Amendments and Supporting Documents



AZ15217-2

AMC141709-AMC144884

James A. Briscoe & Associates, Inc.

Exploration Consultants:

Base and Precious Metals/Geologic and Land Studies/Regional and Detail Projects

James A. Briscoe
Registered Professional Geologist

Thomas E. Waldrip, Jr.
Geologist/Landman

192200
138917
213936
141709
163296

CERTIFIED MAIL #P 314 383 320

~~October~~ February 21, 1987

U. S. Department of the Interior
Bureau of Land Management
Arizona State Office
Mining Claims Section
P. O. Box 16563
Phoenix, Arizona 85011

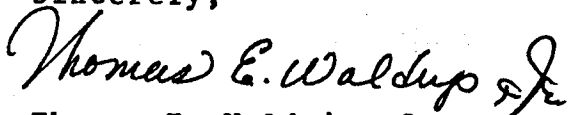
RE: Filing Notices of Abandonment for the T.S., S.H.M., M.M.,
and B.H.A. Lode Mining Claim Groups

Dear B.L.M. Official:

Please find enclosed four (4) Notices of Abandonment for claims located in Arizona. Your attention should be directed to individual memos attached to each Notice for more specific information as to claims being abandoned.

Your attention and assistance to these matters is appreciated.

Sincerely,



Thomas E. Waldrip, Jr.

TW/ms

Enclosure: Notices of Abandonment (T.S., S.H.M., M.M., B.H.A.)

RECEIVED
B.L.M. AZ STATE OFFICE

FEB 25 1987

7:45 A.M.
PHOENIX, ARIZONA

NOV 12 1986 2:44 PM

E-2

11.00

141709-

~~141710~~

163296

RECORDING REQUESTED
BY AND MAIL TO:

Thomas E. Waldrip, Jr. (Agent)
5701 E. Glenn St., #120
Tucson, Arizona 85712

NOTICE OF ABANDONMENT
LODE MINING CLAIMS

TO ALL WHOM IT MAY CONCERN:

The undersigned, acting as agent for the owner(s), forthwith, declares his (her) (their) intent to abandon certain lode mineral claims, hereinafter described, located in the Tombstone Mining District, in Cochise County, in the State of Arizona.

T.S. LODE CLAIM GROUP (a portion):

(see Attachment 1 following and attached hereto for a list of claims being abandoned, with corresponding county recording and B.L.M. serial numbers for each).

OWNER(S) AND ADDRESS(S):

James A. Briscoe & Associates, Inc., with offices at 5701 E. Glenn St., #120, Tucson, Arizona 85712.

The mining claim owner(s) hereby abandons and forever releases, relinquishes and surrenders his (her) (their) title, interest and right to enumerated lode mineral claims (locations) to the superior title of the United States of America.

DATED THIS 10th DAY OF November, 1986.

Thomas E. Waldrip, Jr.

(Declarant)
Thomas E. Waldrip, Jr. (Agent)

Recorder's Stamp



FEE # 861124669
OFFICIAL RECORDS
COCHISE COUNTY
DATE 11/12/86 HOUR 2

REQUEST OF
JA BRISCOE & ASSOCIATES INC
CHRISTINE RHODES-RECORDER
FEE : 15.00 PAGES : 11

861124669
JA BRISCOE & ASSOCIATES INC
5701 E GLENN ST #120
TUCSON, AZ. 85712

Closed 2-25-87
ENTERED IN COMPUTER
2-27-87 *hji*

RECEIVED
B.L.M. AZ STATE OFFICE

FEB 25 1987

7:45 A.M.
PHOENIX, ARIZONA

861124669

Closed 2-25-87

ATTACHMENT 1

TOMBSTONE PROJECT - MASTER CLAIM LIST
 LOPE MINING CLAIMS
 COCHISE COUNTY, ARIZONA
 CLAIMS LOCATED SEPTEMBER, 1981 & FEBRUARY, 1982

CLAIM NAME/ NUMBER	BOOK	PAGE	B.L.M. SERIAL NUMBER	LEGAL	LEGAL DESCRIPTION			
					SECTION	TOWN- SHIP	RANGE	MERIDIAN
T.S.# 1	1546	357	A-MC- 141708	NE1/4	7	20S.	21E.	G. SS. R.B.M.
				NW1/4	7	20S.	21E.	G. SS. R.B.M.
				SE1/4	7	20S.	21E.	G. SS. R.B.M.
				SW1/4	7	20S.	21E.	G. SS. R.B.M.
T.S.# 2	1546	359	A-MC- 141710	NE1/4	7	20S.	21E.	G. SS. R.B.M.
				SE1/4	7	20S.	21E.	G. SS. R.B.M.
T.S.# 3	1546	361	A-MC- 141711	NE1/4	7	20S.	21E.	G. SS. R.B.M.
				NW1/4	7	20S.	21E.	G. SS. R.B.M.
T.S.# 4	1546	363	A-MC- 141712	NE1/4	7	20S.	21E.	G. SS. R.B.M.
T.S.# 5	1546	365	A-MC- 141713	NE1/4	7	20S.	21E.	G. SS. R.B.M.
				NW1/4	7	20S.	21E.	G. SS. R.B.M.
T.S.# 6	1546	367	A-MC- 141714	NE1/4	7	20S.	21E.	G. SS. R.B.M.
T.S.# 7	1546	369	A-MC- 141715	NE1/4	7	20S.	21E.	G. SS. R.B.M.
				NW1/4	7	20S.	21E.	G. SS. R.B.M.
T.S.# 8	1546	370	A-MC- 141716	NE1/4	7	20S.	21E.	G. SS. R.B.M.
T.S.# 9	1546	371	A-MC- 141717	SE1/4	6	20S.	21E.	G. SS. R.B.M.
				SW1/4	6	20S.	21E.	G. SS. R.B.M.
				NE1/4	7	20S.	21E.	G. SS. R.B.M.
				NW1/4	7	20S.	21E.	G. SS. R.B.M.
T.S.# 10	1546	372	A-MC- 141718	SE1/4	6	20S.	21E.	G. SS. R.B.M.
				NE1/4	7	20S.	21E.	G. SS. R.B.M.
T.S.# 11	1546	373	A-MC- 141719	SE1/4	6	20S.	21E.	G. SS. R.B.M.
				SW1/4	6	20S.	21E.	G. SS. R.B.M.
T.S.# 12	1546	374	A-MC- 141720	SE1/4	6	20S.	21E.	G. SS. R.B.M.
T.S.# 13	1546	375	A-MC- 141721	SE1/4	6	20S.	21E.	G. SS. R.B.M.
				SW1/4	6	20S.	21E.	G. SS. R.B.M.
T.S.# 14	1546	376	A-MC- 141722	SE1/4	6	20S.	21E.	G. SS. R.B.M.
T.S.# 15	1546	377	A-MC- 141723	SE1/4	6	20S.	21E.	G. SS. R.B.M.
				SW1/4	6	20S.	21E.	G. SS. R.B.M.
T.S.# 16	1546	378	A-MC- 141724	SE1/4	6	20S.	21E.	G. SS. R.B.M.
T.S.# 17	1546	379	A-MC- 141725	SE1/4	6	20S.	21E.	G. SS. R.B.M.
				SW1/4	6	20S.	21E.	G. SS. R.B.M.
T.S.# 18	1546	380	A-MC- 141726	SE1/4	6	20S.	21E.	G. SS. R.B.M.
T.S.# 19	1546	381	A-MC- 141727	NW1/4	9	20S.	21E.	G. SS. R.B.M.
				SW1/4	9	20S.	21E.	G. SS. R.B.M.
T.S.# 20	1546	382	A-MC- 141728	NW1/4	9	20S.	21E.	G. SS. R.B.M.
T.S.# 21	1546	383	A-MC- 141729	NW1/4	9	20S.	21E.	G. SS. R.B.M.
				SW1/4	9	20S.	21E.	G. SS. R.B.M.
T.S.# 22	1546	384	A-MC- 141730	NW1/4	9	20S.	21E.	G. SS. R.B.M.
T.S.# 23	1546	385	A-MC- 141731	NW1/4	9	20S.	21E.	G. SS. R.B.M.
				SW1/4	9	20S.	21E.	G. SS. R.B.M.
T.S.# 24	1546	386	A-MC- 141732	NW1/4	9	20S.	21E.	G. SS. R.B.M.
T.S.# 25	1546	387	A-MC- 141733	NW1/4	9	20S.	21E.	G. SS. R.B.M.
				SW1/4	9	20S.	21E.	G. SS. R.B.M.
T.S.# 26	1546	388	A-MC- 141734	NW1/4	9	20S.	21E.	G. SS. R.B.M.
T.S.# 27	1546	389	A-MC- 141735	SW1/4	5	20S.	21E.	G. SS. R.B.M.
				SE1/4	5	20S.	21E.	G. SS. R.B.M.
				NW1/4	8	20S.	21E.	G. SS. R.B.M.
				NE1/4	8	20S.	21E.	G. SS. R.B.M.
T.S.# 28	1546	390	A-MC- 141736	SE1/4	5	20S.	21E.	G. SS. R.B.M.
				SW1/4	5	20S.	21E.	G. SS. R.B.M.
T.S.# 29	1546	391	A-MC- 141737	SE1/4	5	20S.	21E.	G. SS. R.B.M.
				NE1/4	8	20S.	21E.	G. SS. R.B.M.
T.S.# 30	1546	392	A-MC- 141738	SE1/4	5	20S.	21E.	G. SS. R.B.M.
T.S.# 31	1546	393	A-MC- 141739	SE1/4	5	20S.	21E.	G. SS. R.B.M.
				NE1/4	8	20S.	21E.	G. SS. R.B.M.
T.S.# 32	1546	394	A-MC- 141740	SE1/4	5	20S.	21E.	G. SS. R.B.M.
T.S.# 33	1546	395	A-MC- 141741	SE1/4	5	20S.	21E.	G. SS. R.B.M.
				NE1/4	8	20S.	21E.	G. SS. R.B.M.
T.S.# 34	1546	396	A-MC- 141742	SE1/4	5	20S.	21E.	G. SS. R.B.M.
T.S.# 35	1546	397	A-MC- 141743	SW1/4	4	20S.	21E.	G. SS. R.B.M.
				SE1/4	5	20S.	21E.	G. SS. R.B.M.
				NE1/4	8	20S.	21E.	G. SS. R.B.M.
T.S.# 36	1546	398	A-MC- 141744	NW1/4	9	20S.	21E.	G. SS. R.B.M.
				SW1/4	4	20S.	21E.	G. SS. R.B.M.
T.S.# 37	1546	399	A-MC- 141745	SW1/4	4	20S.	21E.	G. SS. R.B.M.
				NW1/4	9	20S.	21E.	G. SS. R.B.M.
T.S.# 38	1546	400	A-MC- 141746	SW1/4	4	20S.	21E.	G. SS. R.B.M.
T.S.# 39	1546	401	A-MC- 141747	SW1/4	4	20S.	21E.	G. SS. R.B.M.
				NW1/4	9	20S.	21E.	G. SS. R.B.M.
T.S.# 40	1546	402	A-MC- 141748	SW1/4	4	20S.	21E.	G. SS. R.B.M.
T.S.# 41	1546	403	A-MC- 141749	SW1/4	4	20S.	21E.	G. SS. R.B.M.
				NW1/4	9	20S.	21E.	G. SS. R.B.M.
T.S.# 42	1546	404	A-MC- 141750	SW1/4	4	20S.	21E.	G. SS. R.B.M.
T.S.# 43	1546	405	A-MC- 141751	NW1/4	5	20S.	21E.	G. SS. R.B.M.
				SW1/4	5	20S.	21E.	G. SS. R.B.M.
T.S.# 44	1546	406	A-MC- 141752	NW1/4	5	20S.	21E.	G. SS. R.B.M.
T.S.# 45	1546	407	A-MC- 141753	NW1/4	5	20S.	21E.	G. SS. R.B.M.
				SW1/4	5	20S.	21E.	G. SS. R.B.M.
T.S.# 46	1546	408	A-MC- 141754	NW1/4	5	20S.	21E.	G. SS. R.B.M.
T.S.# 47	1546	409	A-MC- 141755	NW1/4	5	20S.	21E.	G. SS. R.B.M.
				SW1/4	5	20S.	21E.	G. SS. R.B.M.
T.S.# 48	1546	410	A-MC- 141756	NW1/4	5	20S.	21E.	G. SS. R.B.M.
T.S.# 49	1546	411	A-MC- 141757	NW1/4	5	20S.	21E.	G. SS. R.B.M.
				SW1/4	5	20S.	21E.	G. SS. R.B.M.
T.S.# 50	1546	412	A-MC- 141758	NW1/4	5	20S.	21E.	G. SS. R.B.M.

RECEIVED
 B.L.M. AZ STATE OFFICE
 FEB 25 1987
 7:45 A.M.
 PHOENIX, ARIZONA

861124669

Closed
2-25-87

TOMBSTONE PROJECT - MASTER CLAIM LIST
LODE MINING CLAIMS
COCHISE COUNTY, ARIZONA
CLAIMS LOCATED SEPTEMBER, 1981 & FEBRUARY, 1982

CLAIM NAME/ NUMBER	BOOK	PAGE	B.L.M. SERIAL NUMBER	LEGAL	LEGAL DESCRIPTION				
					SECTION	TOWN- SHIP	RANGE	MERIDIAN	
T.S.# 51	1546	413	A-MC- 141759	NE1/4	5	20S.	21E.	6S.	R.B.M.
				NW1/4	5	20S.	21E.	6S.	R.B.M.
				SE1/4	5	20S.	21E.	6S.	R.B.M.
				SW1/4	5	20S.	21E.	6S.	R.B.M.
T.S.# 52	1546	414	A-MC- 141760	NE1/4	5	20S.	21E.	6S.	R.B.M.
				NW1/4	5	20S.	21E.	6S.	R.B.M.
T.S.# 53	1546	415	A-MC- 141761	NE1/4	5	20S.	21E.	6S.	R.B.M.
				SE1/4	5	20S.	21E.	6S.	R.B.M.
T.S.# 54	1546	416	A-MC- 141762	NE1/4	5	20S.	21E.	6S.	R.B.M.
T.S.# 55	1546	417	A-MC- 141763	NE1/4	5	20S.	21E.	6S.	R.B.M.
				SE1/4	5	20S.	21E.	6S.	R.B.M.
T.S.# 56	1546	418	A-MC- 141764	NE1/4	5	20S.	21E.	6S.	R.B.M.
T.S.# 57	1546	419	A-MC- 141765	NE1/4	5	20S.	21E.	6S.	R.B.M.
				SE1/4	5	20S.	21E.	6S.	R.B.M.
T.S.# 58	1546	420	A-MC- 141766	NE1/4	5	20S.	21E.	6S.	R.B.M.
T.S.# 59	1546	421	A-MC- 141767	NW1/4	4	20S.	21E.	6S.	R.B.M.
				SW1/4	4	20S.	21E.	6S.	R.B.M.
				NE1/4	5	20S.	21E.	6S.	R.B.M.
				SE1/4	5	20S.	21E.	6S.	R.B.M.
T.S.# 60	1546	422	A-MC- 141768	NW1/4	4	20S.	21E.	6S.	R.B.M.
				NE1/4	5	20S.	21E.	6S.	R.B.M.
T.S.# 61	1546	423	A-MC- 141769	NW1/4	4	20S.	21E.	6S.	R.B.M.
				SW1/4	4	20S.	21E.	6S.	R.B.M.
T.S.# 62	1546	424	A-MC- 141770	NW1/4	4	20S.	21E.	6S.	R.B.M.
T.S.# 63	1546	425	A-MC- 141771	NW1/4	4	20S.	21E.	6S.	R.B.M.
				SW1/4	4	20S.	21E.	6S.	R.B.M.
T.S.# 63-A	1546	426	A-MC- 141772	NW1/4	4	20S.	21E.	6S.	R.B.M.
T.S.# 64	1546	427	A-MC- 141773	SE1/4	31	19S.	21E.	6S.	R.B.M.
				NE1/4	31	19S.	21E.	6S.	R.B.M.
T.S.# 65	1546	428	A-MC- 141774	SE1/4	31	19S.	21E.	6S.	R.B.M.
				SW1/4	31	19S.	21E.	6S.	R.B.M.
				NE1/4	6	20S.	21E.	6S.	R.B.M.
				NW1/4	6	20S.	21E.	6S.	R.B.M.
T.S.# 66	1546	429	A-MC- 141775	SE1/4	31	19S.	21E.	6S.	R.B.M.
T.S.# 67	1546	430	A-MC- 141776	SE1/4	31	19S.	21E.	6S.	R.B.M.
				SW1/4	31	19S.	21E.	6S.	R.B.M.
T.S.# 68	1546	431	A-MC- 141777	SE1/4	31	19S.	21E.	6S.	R.B.M.
T.S.# 69	1546	432	A-MC- 141778	SE1/4	31	19S.	21E.	6S.	R.B.M.
				SW1/4	31	19S.	21E.	6S.	R.B.M.
T.S.# 70	1546	433	A-MC- 141779	SE1/4	31	19S.	21E.	6S.	R.B.M.
T.S.# 71	1546	434	A-MC- 141780	SE1/4	31	19S.	21E.	6S.	R.B.M.
				SW1/4	31	19S.	21E.	6S.	R.B.M.
T.S.# 72	1546	435	A-MC- 141781	NE1/4	31	19S.	21E.	6S.	R.B.M.
				SE1/4	31	19S.	21E.	6S.	R.B.M.
T.S.# 73	1546	436	A-MC- 141782	NE1/4	31	19S.	21E.	6S.	R.B.M.
				SE1/4	31	19S.	21E.	6S.	R.B.M.
				NW1/4	31	19S.	21E.	6S.	R.B.M.
				SW1/4	31	19S.	21E.	6S.	R.B.M.
T.S.# 74	1546	437	A-MC- 141783	NE1/4	31	19S.	21E.	6S.	R.B.M.
T.S.# 75	1546	438	A-MC- 141784	NE1/4	31	19S.	21E.	6S.	R.B.M.
				NW1/4	31	19S.	21E.	6S.	R.B.M.
T.S.# 76	1546	439	A-MC- 141785	NE1/4	31	19S.	21E.	6S.	R.B.M.
T.S.# 77	1546	440	A-MC- 141786	NE1/4	31	19S.	21E.	6S.	R.B.M.
				NW1/4	31	19S.	21E.	6S.	R.B.M.
T.S.# 78	1546	441	A-MC- 141787	NE1/4	31	19S.	21E.	6S.	R.B.M.
T.S.# 79	1546	442	A-MC- 141788	NE1/4	31	19S.	21E.	6S.	R.B.M.
				NW1/4	31	19S.	21E.	6S.	R.B.M.
T.S.# 80	1546	443	A-MC- 141789	NE1/4	31	19S.	21E.	6S.	R.B.M.
T.S.# 81	1546	444	A-MC- 141790	NE1/4	31	19S.	21E.	6S.	R.B.M.
				NW1/4	31	19S.	21E.	6S.	R.B.M.
T.S.# 82	1546	445	A-MC- 141791	SW1/4	33	19S.	21E.	6S.	R.B.M.
T.S.# 83	1546	446	A-MC- 141792	SW1/4	31	19S.	21E.	6S.	R.B.M.
T.S.# 84	1546	447	A-MC- 141793	SW1/4	31	19S.	21E.	6S.	R.B.M.
T.S.# 85	1546	448	A-MC- 141794	SW1/4	31	19S.	21E.	6S.	R.B.M.
T.S.# 86	1546	449	A-MC- 141795	SW1/4	31	19S.	21E.	6S.	R.B.M.
T.S.# 87	1546	450	A-MC- 141796	NW1/4	31	19S.	21E.	6S.	R.B.M.
				SW1/4	31	19S.	21E.	6S.	R.B.M.
T.S.# 88	1546	451	A-MC- 141797	NW1/4	31	19S.	21E.	6S.	R.B.M.
T.S.# 89	1546	452	A-MC- 141798	NW1/4	31	19S.	21E.	6S.	R.B.M.
T.S.# 90	1546	453	A-MC- 141799	NW1/4	31	19S.	21E.	6S.	R.B.M.
T.S.# 91	1546	454	A-MC- 141800	NW1/4	31	19S.	21E.	6S.	R.B.M.
				SW1/4	30	19S.	21E.	6S.	R.B.M.
T.S.# 92	1546	455	A-MC- 141801	SE1/4	31	19S.	21E.	6S.	R.B.M.
				SW1/4	31	19S.	21E.	6S.	R.B.M.
T.S.# 93	1546	456	A-MC- 141802	SW1/4	31	19S.	21E.	6S.	R.B.M.
T.S.# 94	1546	457	A-MC- 141803	SE1/4	31	19S.	21E.	6S.	R.B.M.
				SW1/4	31	19S.	21E.	6S.	R.B.M.
T.S.# 95	1546	458	A-MC- 141804	SW1/4	31	19S.	21E.	6S.	R.B.M.
T.S.# 96	1546	459	A-MC- 141805	SE1/4	31	19S.	21E.	6S.	R.B.M.
				SW1/4	31	19S.	21E.	6S.	R.B.M.
T.S.# 97	1546	460	A-MC- 141806	SW1/4	31	19S.	21E.	6S.	R.B.M.
T.S.# 98	1546	461	A-MC- 141807	SE1/4	31	19S.	21E.	6S.	R.B.M.
				SW1/4	31	19S.	21E.	6S.	R.B.M.
T.S.# 99	1546	462	A-MC- 141808	SW1/4	31	19S.	21E.	6S.	R.B.M.
T.S.# 100	1546	463	A-MC- 141809	NE1/4	31	19S.	21E.	6S.	R.B.M.
				NW1/4	31	19S.	21E.	6S.	R.B.M.
				SE1/4	31	19S.	21E.	6S.	R.B.M.
				SW1/4	31	19S.	21E.	6S.	R.B.M.

RECEIVED
B.L.M. AZ STATE OFFICE
FEB 25 1987
7:45 A.M.
PHOENIX, ARIZONA

Closed
2-25-87

TOMBSTONE PROJECT - MASTER CLAIM LIST
LODE MINING CLAIMS
COCHISE COUNTY, ARIZONA
CLAIMS LOCATED SEPTEMBER, 1981 & FEBRUARY, 1982

CLAIM NAME/ NUMBER	BOOK	PAGE	B.L.M. SERIAL NUMBER	LEGAL	LEGAL DESCRIPTION			
					SECTION	TOWN- SHIP	RANGE	MERIDIAN
T.S.# 101	1546	464	A-MC- 141810	NW1/4	31	19S.	23E.	G. SS. R.B.M.
T.S.# 102	1546	465	A-MC- 141811	SW1/4	31	19S.	23E.	G. SS. R.B.M.
T.S.# 103	1546	466	A-MC- 141812	NE1/4	31	19S.	23E.	G. SS. R.B.M.
T.S.# 104	1546	467	A-MC- 141813	NW1/4	31	19S.	23E.	G. SS. R.B.M.
T.S.# 105	1546	468	A-MC- 141814	NW1/4	31	19S.	23E.	G. SS. R.B.M.
T.S.# 106	1546	469	A-MC- 141815	NE1/4	31	19S.	23E.	G. SS. R.B.M.
T.S.# 107	1546	470	A-MC- 141816	NW1/4	31	19S.	23E.	G. SS. R.B.M.
T.S.# 108	1546	471	A-MC- 141817	NE1/4	31	19S.	23E.	G. SS. R.B.M.
				NW1/4	31	19S.	23E.	G. SS. R.B.M.
				SE1/4	30	19S.	23E.	G. SS. R.B.M.
				SW1/4	30	19S.	23E.	G. SS. R.B.M.
T.S.# 109	1546	472	A-MC- 141818	NW1/4	31	19S.	23E.	G. SS. R.B.M.
				SW1/4	30	19S.	23E.	G. SS. R.B.M.
T.S.# 110	1546	473	A-MC- 141819	SE1/4	31	19S.	23E.	G. SS. R.B.M.
T.S.# 111	1546	474	A-MC- 141820	SE1/4	31	19S.	23E.	G. SS. R.B.M.
T.S.# 112	1546	475	A-MC- 141821	SE1/4	31	19S.	23E.	G. SS. R.B.M.
T.S.# 113	1546	476	A-MC- 141822	SE1/4	31	19S.	23E.	G. SS. R.B.M.
T.S.# 114	1546	477	A-MC- 141823	NE1/4	31	19S.	23E.	G. SS. R.B.M.
				SE1/4	31	19S.	23E.	G. SS. R.B.M.
T.S.# 115	1546	478	A-MC- 141824	NE1/4	31	19S.	23E.	G. SS. R.B.M.
T.S.# 116	1546	479	A-MC- 141825	NE1/4	31	19S.	23E.	G. SS. R.B.M.
T.S.# 117	1546	480	A-MC- 141826	NE1/4	31	19S.	23E.	G. SS. R.B.M.
T.S.# 118	1546	481	A-MC- 141827	NE1/4	31	19S.	23E.	G. SS. R.B.M.
				SE1/4	30	19S.	23E.	G. SS. R.B.M.
T.S.# 119	1546	482	A-MC- 141828	NW1/4	6	20S.	22E.	G. SS. R.B.M.
				SW1/4	6	20S.	22E.	G. SS. R.B.M.
T.S.# 120	1546	483	A-MC- 141829	NW1/4	6	20S.	22E.	G. SS. R.B.M.
T.S.# 121	1546	484	A-MC- 141830	NW1/4	6	20S.	22E.	G. SS. R.B.M.
T.S.# 122	1546	485	A-MC- 141831	NW1/4	6	20S.	22E.	G. SS. R.B.M.
T.S.# 123	1546	486	A-MC- 141832	NW1/4	6	20S.	22E.	G. SS. R.B.M.
T.S.# 124	1546	487	A-MC- 141833	NE1/4	1	20S.	22E.	G. SS. R.B.M.
T.S.# 180	1546	543	A-MC- 141888	SE1/4	21	21S.	22E.	G. SS. R.B.M.
				NE1/4	21	21S.	22E.	G. SS. R.B.M.
T.S.# 181	1546	544	A-MC- 141890	SE1/4	21	21S.	22E.	G. SS. R.B.M.
				NE1/4	21	21S.	22E.	G. SS. R.B.M.
T.S.# 182	1546	545	A-MC- 141891	SE1/4	21	21S.	22E.	G. SS. R.B.M.
				NE1/4	21	21S.	22E.	G. SS. R.B.M.
T.S.# 183	1546	546	A-MC- 141892	SE1/4	21	21S.	22E.	G. SS. R.B.M.
				NE1/4	21	21S.	22E.	G. SS. R.B.M.
T.S.# 184	1546	547	A-MC- 141893	SE1/4	21	21S.	22E.	G. SS. R.B.M.
				NE1/4	21	21S.	22E.	G. SS. R.B.M.
T.S.# 185	1546	548	A-MC- 141894	SE1/4	21	21S.	22E.	G. SS. R.B.M.
				NE1/4	21	21S.	22E.	G. SS. R.B.M.
T.S.# 186	1546	549	A-MC- 141895	SE1/4	21	21S.	22E.	G. SS. R.B.M.
				NE1/4	21	21S.	22E.	G. SS. R.B.M.
T.S.# 187	1546	550	A-MC- 141896	SE1/4	21	21S.	22E.	G. SS. R.B.M.
				NE1/4	21	21S.	22E.	G. SS. R.B.M.
T.S.# 188	1546	551	A-MC- 141897	SE1/4	21	21S.	22E.	G. SS. R.B.M.
				SW1/4	21	21S.	22E.	G. SS. R.B.M.
				NE1/4	21	21S.	22E.	G. SS. R.B.M.
				NW1/4	21	21S.	22E.	G. SS. R.B.M.
T.S.# 189	1546	552	A-MC- 141898	SE1/4	21	21S.	22E.	G. SS. R.B.M.
				SW1/4	21	21S.	22E.	G. SS. R.B.M.
				NE1/4	21	21S.	22E.	G. SS. R.B.M.
				NW1/4	21	21S.	22E.	G. SS. R.B.M.
T.S.# 190	1546	553	A-MC- 141899	SW1/4	21	21S.	22E.	G. SS. R.B.M.
				NW1/4	21	21S.	22E.	G. SS. R.B.M.
T.S.# 191	1546	554	A-MC- 141900	SW1/4	21	21S.	22E.	G. SS. R.B.M.
				NW1/4	21	21S.	22E.	G. SS. R.B.M.
T.S.# 192	1546	555	A-MC- 141901	SW1/4	21	21S.	22E.	G. SS. R.B.M.
				NW1/4	21	21S.	22E.	G. SS. R.B.M.
T.S.# 193	1546	556	A-MC- 141902	SW1/4	21	21S.	22E.	G. SS. R.B.M.
				NW1/4	21	21S.	22E.	G. SS. R.B.M.
T.S.# 194	1546	557	A-MC- 141903	SW1/4	21	21S.	22E.	G. SS. R.B.M.
				NW1/4	21	21S.	22E.	G. SS. R.B.M.
T.S.# 195	1546	558	A-MC- 141904	SW1/4	21	21S.	22E.	G. SS. R.B.M.
				NW1/4	21	21S.	22E.	G. SS. R.B.M.
T.S.# 196	1546	559	A-MC- 141905	SW1/4	21	21S.	22E.	G. SS. R.B.M.
				SE1/4	21	21S.	22E.	G. SS. R.B.M.
				NW1/4	21	21S.	22E.	G. SS. R.B.M.
				NE1/4	21	21S.	22E.	G. SS. R.B.M.

RECEIVED
B.L.M. AZ STATE
FEB 25 1987
7:45 A.M.
PHOENIX, ARIZONA

861124669

Closed
2-25-87

TOMSTONE PROJECT - MASTER CLAIM LIST
LODE MINING CLAIMS
COCHISE COUNTY, ARIZONA
CLAIMS LOCATED SEPTEMBER 1981 & FEBRUARY, 1982

CLAIM NAME/ NUMBER	BOOK	PAGE	B. L. M. SERIAL NUMBER	LEGAL	SECTION	TOWN- SHIP	RANGE	MERIDIAN
T.S. # 197	1546	560	A-MC- 141 906	SW1/4 NW1/4 SE1/4 NE1/4	21	21S.	22E.	G. 65. R. B. M.
T.S. # 198	1546	561	A-MC- 141 907	NE1/4 SE1/4	20	21S.	22E.	G. 65. R. B. M.
T.S. # 199	1546	562	A-MC- 141 908	NE1/4	20	21S.	22E.	G. 65. R. B. M.
T.S. # 200	1546	563	A-MC- 141 909	NE1/4 SE1/4	20	21S.	22E.	G. 65. R. B. M.
T.S. # 201	1546	564	A-MC- 141 910	NE1/4	20	21S.	22E.	G. 65. R. B. M.
T.S. # 202	1546	565	A-MC- 141 911	NE1/4 SE1/4	20	21S.	22E.	G. 65. R. B. M.
T.S. # 203	1546	566	A-MC- 141 912	NE1/4	20	21S.	22E.	G. 65. R. B. M.
T.S. # 204	1546	567	A-MC- 141 913	NE1/4 SE1/4	20	21S.	22E.	G. 65. R. B. M.
T.S. # 205	1546	568	A-MC- 141 914	NE1/4	20	21S.	22E.	G. 65. R. B. M.
T.S. # 206	1546	569	A-MC- 141 915	NE1/4 NW1/4 SE1/4 SW1/4	20	21S.	22E.	G. 65. R. B. M.
T.S. # 207	1546	570	A-MC- 141 916	NE1/4 NW1/4	20	21S.	22E.	G. 65. R. B. M.
T.S. # 208	1546	571	A-MC- 141 917	SE1/4 SW1/4	20	21S.	22E.	G. 65. R. B. M.
T.S. # 209	1546	572	A-MC- 141 918	NW1/4	20	21S.	22E.	G. 65. R. B. M.
T.S. # 210	1546	573	A-MC- 141 919	SW1/4	20	21S.	22E.	G. 65. R. B. M.
T.S. # 211	1546	574	A-MC- 141 920	NW1/4	20	21S.	22E.	G. 65. R. B. M.
T.S. # 212	1546	575	A-MC- 141 921	SW1/4	20	21S.	22E.	G. 65. R. B. M.
T.S. # 213	1546	576	A-MC- 141 922	NW1/4	20	21S.	22E.	G. 65. R. B. M.
T.S. # 214	1546	577	A-MC- 141 923	SW1/4	20	21S.	22E.	G. 65. R. B. M.
T.S. # 215	1546	578	A-MC- 141 924	NW1/4 NE1/4 SE1/4	19	21S.	22E.	G. 65. R. B. M.
T.S. # 216	1546	579	A-MC- 141 925	SE1/4 SW1/4	19	21S.	22E.	G. 65. R. B. M.
T.S. # 217	1546	580	A-MC- 141 926	NE1/4	19	21S.	22E.	G. 65. R. B. M.
T.S. # 218	1546	581	A-MC- 141 927	SE1/4	19	21S.	22E.	G. 65. R. B. M.
T.S. # 219	1546	582	A-MC- 141 928	NE1/4	19	21S.	22E.	G. 65. R. B. M.
T.S. # 220	1546	583	A-MC- 141 929	SE1/4	19	21S.	22E.	G. 65. R. B. M.
T.S. # 221	1546	584	A-MC- 141 930	NE1/4	19	21S.	22E.	G. 65. R. B. M.
T.S. # 222	1546	585	A-MC- 141 931	SE1/4	19	21S.	22E.	G. 65. R. B. M.
T.S. # 223	1546	586	A-MC- 141 932	NE1/4 NW1/4	19	21S.	22E.	G. 65. R. B. M.
T.S. # 224	1546	587	A-MC- 141 933	SE1/4 SW1/4	19	21S.	22E.	G. 65. R. B. M.
T.S. # 225	1546	588	A-MC- 141 934	NW1/4 SW1/4	20	21S.	22E.	G. 65. R. B. M.
T.S. # 226	1546	589	A-MC- 141 935	NW1/4 NE1/4	20	21S.	22E.	G. 65. R. B. M.
T.S. # 227	1546	590	A-MC- 141 936	NW1/4 SE1/4 SW1/4	19	21S.	22E.	G. 65. R. B. M.
T.S. # 228	1546	591	A-MC- 141 937	SE1/4 NE1/4	30	21S.	22E.	G. 65. R. B. M.
T.S. # 229	1546	592	A-MC- 141 938	SE1/4 NE1/4	19	21S.	22E.	G. 65. R. B. M.
T.S. # 230	1546	593	A-MC- 141 939	SW1/4	19	21S.	22E.	G. 65. R. B. M.
T.S. # 231	1546	594	A-MC- 141 940	SW1/4	19	21S.	22E.	G. 65. R. B. M.
T.S. # 232	1546	595	A-MC- 141 941	SW1/4	19	21S.	22E.	G. 65. R. B. M.
T.S. # 233	1546	596	A-MC- 141 942	SW1/4	19	21S.	22E.	G. 65. R. B. M.
T.S. # 234	1546	597	A-MC- 141 943	SW1/4 NW1/4	19	21S.	22E.	G. 65. R. B. M.
T.S. # 235	1546	598	A-MC- 141 944	NW1/4	19	21S.	22E.	G. 65. R. B. M.
T.S. # 236	1546	599	A-MC- 141 945	NW1/4	19	21S.	22E.	G. 65. R. B. M.
T.S. # 237	1546	600	A-MC- 141 946	NW1/4	19	21S.	22E.	G. 65. R. B. M.
T.S. # 238	1547	1	A-MC- 141 947	NW1/4 SW1/4	18	21S.	22E.	G. 65. R. B. M.
T.S. # 239	1547	2	A-MC- 141 948	SW1/4	19	21S.	22E.	G. 65. R. B. M.
T.S. # 240	1547	3	A-MC- 141 949	SW1/4	19	21S.	22E.	G. 65. R. B. M.
T.S. # 241	1547	4	A-MC- 141 950	NW1/4	21	21S.	22E.	G. 65. R. B. M.
T.S. # 242	1547	5	A-MC- 141 951	NW1/4	21	21S.	22E.	G. 65. R. B. M.
T.S. # 243	1547	6	A-MC- 141 952	NW1/4	21	21S.	22E.	G. 65. R. B. M.
T.S. # 244	1547	7	A-MC- 141 953	NW1/4	21	21S.	22E.	G. 65. R. B. M.
T.S. # 245	1547	8	A-MC- 141 954	NW1/4 NE1/4	21	21S.	22E.	G. 65. R. B. M.
T.S. # 246	1547	9	A-MC- 141 955	NW1/4 SW1/4	15	21S.	22E.	G. 65. R. B. M.
T.S. # 247	1547	10	A-MC- 141 956	SW1/4 SE1/4 NW1/4 NE1/4	17 18 17 18	21S.	22E.	G. 65. R. B. M.
T.S. # 248	1547	11	A-MC- 141 957	SW1/4 SE1/4	17 18	21S.	22E.	G. 65. R. B. M.
T.S. # 249	1547	12	A-MC- 141 958	SE1/4 NE1/4	18 18	21S.	22E.	G. 65. R. B. M.
T.S. # 250	1547	13	A-MC- 141 959	SE1/4	18	21S.	22E.	G. 65. R. B. M.

RECEIVED
B.L.M. AZ STATE OFFICE
FEB 25 1987
7:45 A.M.
PHOENIX, ARIZONA

861124669

Closed
2-25-89

TOMBSTONE PROJECT - MASTER CLAIM LIST
LODE MINING CLAIMS
COCHISE COUNTY, ARIZONA
CLAIMS LOCATED SEPTEMBER, 1981 & FEBRUARY, 1982

CLAIM NAME/ NUMBER	BOOK	PAGE	B. L. M. SERIAL NUMBER	LEGAL	SECTION	TOWN- SHIP	RANGE	MERIDIAN
T.S.# 251	1547	14	A-MC- 141 960	SE1/4	18	21S.	22E.	G. 6S. R. B. M.
T.S.# 252	1547	15	A-MC- 141 961	NE1/4	18	21S.	22E.	G. 6S. R. B. M.
T.S.# 253	1547	16	A-MC- 141 962	SE1/4	18	21S.	22E.	G. 6S. R. B. M.
T.S.# 254	1547	17	A-MC- 141 963	NE1/4	18	21S.	22E.	G. 6S. R. B. M.
T.S.# 255	1547	18	A-MC- 141 964	SE1/4	18	21S.	22E.	G. 6S. R. B. M.
T.S.# 256	1547	19	A-MC- 141 965	NE1/4	18	21S.	22E.	G. 6S. R. B. M.
T.S.# 257	1547	20	A-MC- 141 966	SE1/4	18	21S.	22E.	G. 6S. R. B. M.
T.S.# 258	1547	21	A-MC- 141 967	NE1/4	18	21S.	22E.	G. 6S. R. B. M.
T.S.# 259	1547	22	A-MC- 141 968	SE1/4	18	21S.	22E.	G. 6S. R. B. M.
T.S.# 260	1547	23	A-MC- 141 969	NE1/4	18	21S.	22E.	G. 6S. R. B. M.
T.S.# 261	1547	24	A-MC- 141 970	SE1/4	18	21S.	22E.	G. 6S. R. B. M.
T.S.# 262	1547	25	A-MC- 141 971	NE1/4	18	21S.	22E.	G. 6S. R. B. M.
T.S.# 263	1547	26	A-MC- 141 972	SE1/4	18	21S.	22E.	G. 6S. R. B. M.
T.S.# 264	1547	27	A-MC- 141 973	NE1/4	1	20S.	21E.	G. 6S. R. B. M.
T.S.# 265	1547	28	A-MC- 141 974	SE1/4	1	20S.	21E.	G. 6S. R. B. M.
T.S.# 266	1547	29	A-MC- 141 975	NE1/4	1	20S.	21E.	G. 6S. R. B. M.
T.S.# 267	1547	30	A-MC- 141 976	SE1/4	1	20S.	21E.	G. 6S. R. B. M.
T.S.# 268	1547	31	A-MC- 141 977	NE1/4	1	20S.	21E.	G. 6S. R. B. M.
T.S.# 269	1547	32	A-MC- 141 978	SE1/4	1	20S.	21E.	G. 6S. R. B. M.
T.S.# 270	1547	33	A-MC- 141 979	NE1/4	1	20S.	21E.	G. 6S. R. B. M.
T.S.# 271	1547	34	A-MC- 141 980	SE1/4	1	20S.	21E.	G. 6S. R. B. M.
T.S.# 272	1547	35	A-MC- 141 981	NE1/4	1	20S.	21E.	G. 6S. R. B. M.
T.S.# 273	1547	36	A-MC- 141 982	SE1/4	1	20S.	21E.	G. 6S. R. B. M.
T.S.# 274	1547	37	A-MC- 141 983	NE1/4	1	20S.	21E.	G. 6S. R. B. M.
T.S.# 275	1547	38	A-MC- 141 984	SE1/4	1	20S.	21E.	G. 6S. R. B. M.
T.S.# 276	1547	39	A-MC- 141 985	NE1/4	1	20S.	21E.	G. 6S. R. B. M.
T.S.# 277	1547	40	A-MC- 141 986	SE1/4	1	20S.	21E.	G. 6S. R. B. M.
T.S.# 278	1547	41	A-MC- 141 987	NE1/4	1	20S.	21E.	G. 6S. R. B. M.
T.S.# 279	1547	42	A-MC- 141 988	SE1/4	12	20S.	21E.	G. 6S. R. B. M.
T.S.# 280	1547	43	A-MC- 141 989	NE1/4	12	20S.	21E.	G. 6S. R. B. M.
T.S.# 281	1547	44	A-MC- 141 990	SE1/4	12	20S.	21E.	G. 6S. R. B. M.
T.S.# 282	1547	45	A-MC- 141 991	NE1/4	12	20S.	21E.	G. 6S. R. B. M.
T.S.# 283	1547	46	A-MC- 141 992	SE1/4	12	20S.	21E.	G. 6S. R. B. M.
T.S.# 284	1547	47	A-MC- 141 993	NE1/4	12	20S.	21E.	G. 6S. R. B. M.
T.S.# 285	1547	48	A-MC- 141 994	SE1/4	12	20S.	21E.	G. 6S. R. B. M.
T.S.# 286	1547	49	A-MC- 141 995	NE1/4	12	20S.	21E.	G. 6S. R. B. M.
T.S.# 287	1547	50	A-MC- 141 996	SE1/4	12	20S.	21E.	G. 6S. R. B. M.
T.S.# 288	1547	51	A-MC- 141 997	NE1/4	12	20S.	21E.	G. 6S. R. B. M.
T.S.# 289	1547	52	A-MC- 141 998	SE1/4	12	20S.	21E.	G. 6S. R. B. M.
T.S.# 290	1547	53	A-MC- 141 999	NE1/4	12	20S.	21E.	G. 6S. R. B. M.
T.S.# 291	1547	54	A-MC- 142000	SE1/4	12	20S.	21E.	G. 6S. R. B. M.
T.S.# 292	1547	55	A-MC- 142001	NE1/4	12	20S.	21E.	G. 6S. R. B. M.
T.S.# 293	1547	56	A-MC- 142002	SE1/4	12	20S.	21E.	G. 6S. R. B. M.
T.S.# 294	1547	57	A-MC- 142003	NE1/4	12	20S.	21E.	G. 6S. R. B. M.
T.S.# 295	1547	58	A-MC- 142004	SE1/4	12	20S.	21E.	G. 6S. R. B. M.
T.S.# 296	1547	59	A-MC- 142005	NE1/4	12	20S.	21E.	G. 6S. R. B. M.
T.S.# 297	1547	60	A-MC- 142006	SE1/4	12	20S.	21E.	G. 6S. R. B. M.

RECEIVED
B.L.M. AZ STATE OFFICE
FEB 25 1987
7:45 A.M.
PHOENIX, ARIZONA

861124609

Closed
2-25-87

TOMBSTONE PROJECT - MASTER CLAIM LIST
LODGE MINING CLAIMS
COCHISE COUNTY, ARIZONA
CLAIMS LOCATED SEPTEMBER, 1981 & FEBRUARY, 1982

CLAIM NAME/ NUMBER	BOOK	PAGE	B. L. M. SERIAL NUMBER	LEGAL	SECTION	TOWN- SHIP	RANGE	MERIDIAN
T.S. # 288	1547	61	A-MC- 142007	NE1/4	13	20S.	21E.	G. & S. R. B. M.
T.S. # 289	1547	62	A-MC- 142008	NE1/4	13	20S.	21E.	G. & S. R. B. M.
				NW1/4	13	20S.	21E.	G. & S. R. B. M.
T.S. # 300	1547	63	A-MC- 142009	NE1/4	13	20S.	21E.	G. & S. R. B. M.
T.S. # 301	1547	64	A-MC- 142010	NE1/4	13	20S.	21E.	G. & S. R. B. M.
				NW1/4	13	20S.	21E.	G. & S. R. B. M.
T.S. # 302	1547	65	A-MC- 142011	NW1/4	1	20S.	21E.	G. & S. R. B. M.
T.S. # 303	1547	66	A-MC- 142012	NW1/4	1	20S.	21E.	G. & S. R. B. M.
				NE1/4	2	20S.	21E.	G. & S. R. B. M.
T.S. # 304	1547	67	A-MC- 142013	NW1/4	1	20S.	21E.	G. & S. R. B. M.
T.S. # 305	1547	68	A-MC- 142014	NW1/4	1	20S.	21E.	G. & S. R. B. M.
				NE1/4	2	20S.	21E.	G. & S. R. B. M.
T.S. # 306	1547	69	A-MC- 142015	NW1/4	1	20S.	21E.	G. & S. R. B. M.
T.S. # 307	1547	70	A-MC- 142016	NW1/4	1	20S.	21E.	G. & S. R. B. M.
				NE1/4	2	20S.	21E.	G. & S. R. B. M.
T.S. # 308	1547	71	A-MC- 142017	NW1/4	1	20S.	21E.	G. & S. R. B. M.
T.S. # 309	1547	72	A-MC- 142018	NW1/4	1	20S.	21E.	G. & S. R. B. M.
				NE1/4	2	20S.	21E.	G. & S. R. B. M.
T.S. # 310	1547	73	A-MC- 142019	NW1/4	1	20S.	21E.	G. & S. R. B. M.
				SW1/4	1	20S.	21E.	G. & S. R. B. M.
T.S. # 311	1547	74	A-MC- 142020	NW1/4	1	20S.	21E.	G. & S. R. B. M.
				NE1/4	1	20S.	21E.	G. & S. R. B. M.
				SE1/4	2	20S.	21E.	G. & S. R. B. M.
T.S. # 312	1547	75	A-MC- 142021	SW1/4	1	20S.	21E.	G. & S. R. B. M.
T.S. # 313	1547	76	A-MC- 142022	SW1/4	1	20S.	21E.	G. & S. R. B. M.
				SE1/4	2	20S.	21E.	G. & S. R. B. M.
T.S. # 314	1547	77	A-MC- 142023	SW1/4	1	20S.	21E.	G. & S. R. B. M.
T.S. # 315	1547	78	A-MC- 142024	SW1/4	1	20S.	21E.	G. & S. R. B. M.
				SE1/4	2	20S.	21E.	G. & S. R. B. M.
T.S. # 316	1547	79	A-MC- 142025	SW1/4	1	20S.	21E.	G. & S. R. B. M.
T.S. # 317	1547	80	A-MC- 142026	SW1/4	1	20S.	21E.	G. & S. R. B. M.
				SE1/4	2	20S.	21E.	G. & S. R. B. M.
T.S. # 318	1547	81	A-MC- 142027	SW1/4	1	20S.	21E.	G. & S. R. B. M.
				NW1/4	12	20S.	21E.	G. & S. R. B. M.
T.S. # 319	1547	82	A-MC- 142028	SW1/4	1	20S.	21E.	G. & S. R. B. M.
				SE1/4	2	20S.	21E.	G. & S. R. B. M.
				NW1/4	12	20S.	21E.	G. & S. R. B. M.
				NE1/4	11	20S.	21E.	G. & S. R. B. M.
T.S. # 320	1547	83	A-MC- 142029	NW1/4	12	20S.	21E.	G. & S. R. B. M.
T.S. # 321	1547	84	A-MC- 142030	NW1/4	12	20S.	21E.	G. & S. R. B. M.
				NE1/4	11	20S.	21E.	G. & S. R. B. M.
T.S. # 322	1547	85	A-MC- 142031	NW1/4	12	20S.	21E.	G. & S. R. B. M.
T.S. # 323	1547	86	A-MC- 142032	NE1/4	11	20S.	21E.	G. & S. R. B. M.
				NW1/4	12	20S.	21E.	G. & S. R. B. M.
T.S. # 324	1547	87	A-MC- 142033	NW1/4	12	20S.	21E.	G. & S. R. B. M.
T.S. # 325	1547	88	A-MC- 142034	NE1/4	11	20S.	21E.	G. & S. R. B. M.
				NW1/4	12	20S.	21E.	G. & S. R. B. M.
T.S. # 326	1547	89	A-MC- 142035	NW1/4	12	20S.	21E.	G. & S. R. B. M.
T.S. # 327	1547	90	A-MC- 142036	NE1/4	11	20S.	21E.	G. & S. R. B. M.
				NW1/4	12	20S.	21E.	G. & S. R. B. M.
T.S. # 328	1547	91	A-MC- 142037	NW1/4	12	20S.	21E.	G. & S. R. B. M.
				SW1/4	12	20S.	21E.	G. & S. R. B. M.
T.S. # 329	1547	92	A-MC- 142038	NE1/4	11	20S.	21E.	G. & S. R. B. M.
				SE1/4	11	20S.	21E.	G. & S. R. B. M.
				NW1/4	12	20S.	21E.	G. & S. R. B. M.
				SW1/4	12	20S.	21E.	G. & S. R. B. M.
T.S. # 330	1547	93	A-MC- 142039	SW1/4	12	20S.	21E.	G. & S. R. B. M.
T.S. # 331	1547	94	A-MC- 142040	SE1/4	11	20S.	21E.	G. & S. R. B. M.
				SW1/4	12	20S.	21E.	G. & S. R. B. M.
T.S. # 332	1547	95	A-MC- 142041	SW1/4	12	20S.	21E.	G. & S. R. B. M.
T.S. # 333	1547	96	A-MC- 142042	SE1/4	11	20S.	21E.	G. & S. R. B. M.
				SW1/4	12	20S.	21E.	G. & S. R. B. M.
T.S. # 334	1547	97	A-MC- 142043	SW1/4	12	20S.	21E.	G. & S. R. B. M.
T.S. # 335	1547	98	A-MC- 142044	SE1/4	11	20S.	21E.	G. & S. R. B. M.
				SW1/4	12	20S.	21E.	G. & S. R. B. M.
T.S. # 336	1547	99	A-MC- 142045	SW1/4	12	20S.	21E.	G. & S. R. B. M.
				NW1/4	13	20S.	21E.	G. & S. R. B. M.
T.S. # 337	1547	100	A-MC- 142046	SE1/4	11	20S.	21E.	G. & S. R. B. M.
				SW1/4	12	20S.	21E.	G. & S. R. B. M.
				NW1/4	13	20S.	21E.	G. & S. R. B. M.
				NE1/4	14	20S.	21E.	G. & S. R. B. M.
T.S. # 338	1547	101	A-MC- 142047	NW1/4	13	20S.	21E.	G. & S. R. B. M.
T.S. # 339	1547	102	A-MC- 142048	NW1/4	13	20S.	21E.	G. & S. R. B. M.
				NE1/4	14	20S.	21E.	G. & S. R. B. M.
T.S. # 340	1547	103	A-MC- 142049	NW1/4	13	20S.	21E.	G. & S. R. B. M.
T.S. # 341	1547	104	A-MC- 142050	NW1/4	13	20S.	21E.	G. & S. R. B. M.
				NE1/4	14	20S.	21E.	G. & S. R. B. M.
T.S. # 342	1547	105	A-MC- 142051	NW1/4	13	20S.	21E.	G. & S. R. B. M.
T.S. # 343	1547	106	A-MC- 142052	NW1/4	13	20S.	21E.	G. & S. R. B. M.
				NE1/4	14	20S.	21E.	G. & S. R. B. M.
T.S. # 344	1547	107	A-MC- 142053	NW1/4	13	20S.	21E.	G. & S. R. B. M.
T.S. # 345	1547	108	A-MC- 142054	NW1/4	13	20S.	21E.	G. & S. R. B. M.
				NE1/4	14	20S.	21E.	G. & S. R. B. M.
T.S. # 346	1547	109	A-MC- 142055	SW1/4	13	20S.	21E.	G. & S. R. B. M.
T.S. # 347	1547	110	A-MC- 142056	SW1/4	13	20S.	21E.	G. & S. R. B. M.
				SE1/4	14	20S.	21E.	G. & S. R. B. M.

RECEIVED
B.L.M. AZ STATE OFFICE
FEB 25 1987
7:45 A.M.
PHOENIX, ARIZONA

861124669

Closed
2-25-87

TOMBSTONE PROJECT - MASTER CLAIM LIST
LODE MINING CLAIMS
COCHISE COUNTY, ARIZONA
CLAIMS LOCATED SEPTEMBER, 1981 & FEBRUARY, 1982

CLAIM NAME/ NUMBER	BOOK	PAGE	B.L.M. SERIAL NUMBER	LEGAL	SECTION	TOWN- SHIP	RANGE	MERIDIAN
T.S. # 348	1547	111	A-MC- 142057	SW1/4	13	20S.	21E.	G. & S. R. B. M.
T.S. # 349	1547	112	A-MC- 142058	SW1/4	13	20S.	21E.	G. & S. R. B. M.
				SE1/4	14	20S.	21E.	G. & S. R. B. M.
T.S. # 350	1547	113	A-MC- 142059	SW1/4	13	20S.	21E.	G. & S. R. B. M.
T.S. # 351	1547	114	A-MC- 142060	SW1/4	13	20S.	21E.	G. & S. R. B. M.
				SE1/4	14	20S.	21E.	G. & S. R. B. M.
T.S. # 352	1547	115	A-MC- 142061	SW1/4	13	20S.	21E.	G. & S. R. B. M.
T.S. # 353	1547	116	A-MC- 142062	SW1/4	13	20S.	21E.	G. & S. R. B. M.
				SE1/4	14	20S.	21E.	G. & S. R. B. M.
T.S. # 354	1547	117	A-MC- 142063	SW1/4	13	20S.	21E.	G. & S. R. B. M.
				NW1/4	24	20S.	21E.	G. & S. R. B. M.
T.S. # 355	1547	118	A-MC- 142064	SW1/4	13	20S.	21E.	G. & S. R. B. M.
				SE1/4	14	20S.	21E.	G. & S. R. B. M.
				NE1/4	23	20S.	21E.	G. & S. R. B. M.
				NW1/4	24	20S.	21E.	G. & S. R. B. M.
T.S. # 356	1547	119	A-MC- 142065	NE1/4	11	20S.	21E.	G. & S. R. B. M.
T.S. # 357	1547	120	A-MC- 142066	NE1/4	11	20S.	21E.	G. & S. R. B. M.
				NW1/4	11	20S.	21E.	G. & S. R. B. M.
T.S. # 358	1547	121	A-MC- 142067	NE1/4	11	20S.	21E.	G. & S. R. B. M.
T.S. # 359	1547	122	A-MC- 142068	NE1/4	11	20S.	21E.	G. & S. R. B. M.
				NW1/4	11	20S.	21E.	G. & S. R. B. M.
T.S. # 360	1547	123	A-MC- 142069	NE1/4	11	20S.	21E.	G. & S. R. B. M.
T.S. # 361	1547	124	A-MC- 142070	NE1/4	11	20S.	21E.	G. & S. R. B. M.
				NW1/4	11	20S.	21E.	G. & S. R. B. M.
T.S. # 362	1547	125	A-MC- 142071	NE1/4	11	20S.	21E.	G. & S. R. B. M.
T.S. # 363	1547	126	A-MC- 142072	NE1/4	11	20S.	21E.	G. & S. R. B. M.
				NW1/4	11	20S.	21E.	G. & S. R. B. M.
T.S. # 364	1547	127	A-MC- 142073	NE1/4	11	20S.	21E.	G. & S. R. B. M.
				SE1/4	11	20S.	21E.	G. & S. R. B. M.
T.S. # 365	1547	128	A-MC- 142074	NE1/4	11	20S.	21E.	G. & S. R. B. M.
				NW1/4	11	20S.	21E.	G. & S. R. B. M.
				SE1/4	11	20S.	21E.	G. & S. R. B. M.
				SW1/4	11	20S.	21E.	G. & S. R. B. M.
T.S. # 366	1547	129	A-MC- 142075	SE1/4	11	20S.	21E.	G. & S. R. B. M.
T.S. # 367	1547	130	A-MC- 142076	SE1/4	11	20S.	21E.	G. & S. R. B. M.
				SW1/4	11	20S.	21E.	G. & S. R. B. M.
T.S. # 368	1547	131	A-MC- 142077	SE1/4	11	20S.	21E.	G. & S. R. B. M.
T.S. # 369	1547	132	A-MC- 142078	SE1/4	11	20S.	21E.	G. & S. R. B. M.
				SW1/4	11	20S.	21E.	G. & S. R. B. M.
T.S. # 370	1547	133	A-MC- 142079	SE1/4	11	20S.	21E.	G. & S. R. B. M.
T.S. # 371	1547	134	A-MC- 142080	SE1/4	11	20S.	21E.	G. & S. R. B. M.
				SW1/4	11	20S.	21E.	G. & S. R. B. M.
T.S. # 372	1547	135	A-MC- 142081	NE1/4	14	20S.	21E.	G. & S. R. B. M.
				SE1/4	11	20S.	21E.	G. & S. R. B. M.
T.S. # 373	1547	136	A-MC- 142082	SE1/4	11	20S.	21E.	G. & S. R. B. M.
				SW1/4	11	20S.	21E.	G. & S. R. B. M.
				NE1/4	14	20S.	21E.	G. & S. R. B. M.
				NW1/4	14	20S.	21E.	G. & S. R. B. M.
T.S. # 374	1547	137	A-MC- 142083	NE1/4	14	20S.	21E.	G. & S. R. B. M.
T.S. # 375	1547	138	A-MC- 142084	NE1/4	14	20S.	21E.	G. & S. R. B. M.
				NW1/4	14	20S.	21E.	G. & S. R. B. M.
T.S. # 376	1547	139	A-MC- 142085	NE1/4	14	20S.	21E.	G. & S. R. B. M.
T.S. # 377	1547	140	A-MC- 142086	NE1/4	14	20S.	21E.	G. & S. R. B. M.
				NW1/4	14	20S.	21E.	G. & S. R. B. M.
T.S. # 378	1547	141	A-MC- 142087	NE1/4	14	20S.	21E.	G. & S. R. B. M.
T.S. # 379	1547	142	A-MC- 142088	NE1/4	14	20S.	21E.	G. & S. R. B. M.
				NW1/4	14	20S.	21E.	G. & S. R. B. M.
T.S. # 380	1547	143	A-MC- 142089	NE1/4	14	20S.	21E.	G. & S. R. B. M.
T.S. # 381	1547	144	A-MC- 142090	NE1/4	14	20S.	21E.	G. & S. R. B. M.
				NW1/4	14	20S.	21E.	G. & S. R. B. M.
T.S. # 382	1547	145	A-MC- 142091	SE1/4	14	20S.	21E.	G. & S. R. B. M.
T.S. # 383	1547	146	A-MC- 142092	SE1/4	14	20S.	21E.	G. & S. R. B. M.
				SW1/4	14	20S.	21E.	G. & S. R. B. M.
T.S. # 384	1547	147	A-MC- 142093	SE1/4	14	20S.	21E.	G. & S. R. B. M.
T.S. # 385	1547	148	A-MC- 142094	SE1/4	14	20S.	21E.	G. & S. R. B. M.
T.S. # 386	1547	149	A-MC- 142095	SE1/4	14	20S.	21E.	G. & S. R. B. M.
T.S. # 387	1547	150	A-MC- 142096	SE1/4	14	20S.	21E.	G. & S. R. B. M.
				NE1/4	23	20S.	21E.	G. & S. R. B. M.
T.S. # 388	1547	151	A-MC- 142097	NE1/4	13	20S.	21E.	G. & S. R. B. M.
T.S. # 389	1547	152	A-MC- 142098	NE1/4	13	20S.	21E.	G. & S. R. B. M.
				NW1/4	13	20S.	21E.	G. & S. R. B. M.
T.S. # 390	1547	153	A-MC- 142099	NE1/4	13	20S.	21E.	G. & S. R. B. M.
T.S. # 391	1547	154	A-MC- 142100	NE1/4	13	20S.	21E.	G. & S. R. B. M.
				NW1/4	13	20S.	21E.	G. & S. R. B. M.
T.S. # 392	1547	155	A-MC- 142101	SE1/4	13	20S.	21E.	G. & S. R. B. M.
T.S. # 393	1547	156	A-MC- 142102	SE1/4	13	20S.	21E.	G. & S. R. B. M.
				SW1/4	13	20S.	21E.	G. & S. R. B. M.
T.S. # 394	1547	157	A-MC- 142103	SE1/4	13	20S.	21E.	G. & S. R. B. M.
T.S. # 395	1547	158	A-MC- 142104	SE1/4	13	20S.	21E.	G. & S. R. B. M.
				SW1/4	13	20S.	21E.	G. & S. R. B. M.
T.S. # 396	1547	159	A-MC- 142105	SE1/4	13	20S.	21E.	G. & S. R. B. M.
T.S. # 397	1547	160	A-MC- 142106	SE1/4	13	20S.	21E.	G. & S. R. B. M.
				SW1/4	13	20S.	21E.	G. & S. R. B. M.
T.S. # 398	1547	161	A-MC- 142107	SE1/4	13	20S.	21E.	G. & S. R. B. M.
T.S. # 399	1547	162	A-MC- 142108	SE1/4	13	20S.	21E.	G. & S. R. B. M.
				SW1/4	13	20S.	21E.	G. & S. R. B. M.

RECEIVED
B.L.M. AZ STATE OFFICE
FEB 25 1987
7:45 A.M.
PHOENIX, ARIZONA

Closed
2-25-87

TOMSTONE PROJECT - MASTER CLAIM LIST
LODE MINING CLAIMS
COCHISE COUNTY, ARIZONA
CLAIMS LOCATED SEPTEMBER, 1981 & FEBRUARY 1982

CLAIM NAME/ NUMBER	BOOK	PAGE	B.L.M. SERIAL NUMBER	LEGAL	SECTION	TOWN- SHIP	RANGE	MERIDIAN
T.S.# 400	1547	163	A-MC- 142109	SE1/4	13	20S.	21E.	G. & S. R. B. M.
T.S.# 401	1547	164	A-MC- 142110	NE1/4	24	20S.	21E.	G. & S. R. B. M.
T.S.# 402	1547	165	A-MC- 142111	SE1/4	13	20S.	21E.	G. & S. R. B. M.
T.S.# 403	1547	166	A-MC- 142112	SW1/4	13	20S.	21E.	G. & S. R. B. M.
T.S.# 404	1547	167	A-MC- 142113	NE1/4	24	20S.	21E.	G. & S. R. B. M.
T.S.# 405	1547	168	A-MC- 142114	NW1/4	24	20S.	21E.	G. & S. R. B. M.
T.S.# 406	1547	169	A-MC- 142115	SE1/4	14	20S.	21E.	G. & S. R. B. M.
T.S.# 407	1547	170	A-MC- 142116	SW1/4	14	20S.	21E.	G. & S. R. B. M.
T.S.# 408	1547	171	A-MC- 142117	NW1/4	15	21S.	21E.	G. & S. R. B. M.
T.S.# 409	1547	172	A-MC- 142118	SE1/4	15	21S.	21E.	G. & S. R. B. M.
T.S.# 410	1547	173	A-MC- 142119	NE1/4	15	21S.	21E.	G. & S. R. B. M.
T.S.# 411	1547	174	A-MC- 142120	NE1/4	15	21S.	21E.	G. & S. R. B. M.
T.S.# 412	1547	175	A-MC- 142121	NE1/4	15	21S.	21E.	G. & S. R. B. M.
T.S.# 413	1547	176	A-MC- 142122	NE1/4	15	21S.	21E.	G. & S. R. B. M.
T.S.# 414	1547	177	A-MC- 142123	NE1/4	15	21S.	21E.	G. & S. R. B. M.
T.S.# 415	1547	178	A-MC- 142124	SE1/4	15	21S.	21E.	G. & S. R. B. M.
T.S.# 416	1547	179	A-MC- 142125	SE1/4	15	21S.	21E.	G. & S. R. B. M.
T.S.# 417	1547	180	A-MC- 142126	SE1/4	15	21S.	21E.	G. & S. R. B. M.
T.S.# 418	1547	181	A-MC- 142127	SE1/4	15	21S.	21E.	G. & S. R. B. M.
T.S.# 419	1547	182	A-MC- 142128	NE1/4	22	21S.	21E.	G. & S. R. B. M.
T.S.# 420	1547	183	A-MC- 142129	NE1/4	22	21S.	21E.	G. & S. R. B. M.
T.S.# 421	1547	184	A-MC- 142130	NE1/4	22	21S.	21E.	G. & S. R. B. M.
T.S.# 422	1547	185	A-MC- 142131	NE1/4	22	21S.	21E.	G. & S. R. B. M.
T.S.# 423	1547	186	A-MC- 142132	NE1/4	22	21S.	21E.	G. & S. R. B. M.
T.S.# 424	1547	187	A-MC- 142133	SE1/4	22	21S.	21E.	G. & S. R. B. M.
T.S.# 425	1547	188	A-MC- 142134	SE1/4	22	21S.	21E.	G. & S. R. B. M.
T.S.# 426	1547	189	A-MC- 142135	SE1/4	22	21S.	21E.	G. & S. R. B. M.
T.S.# 427	1547	190	A-MC- 142136	NE1/4	27	21S.	21E.	G. & S. R. B. M.
T.S.# 428	1547	191	A-MC- 142137	NW1/4	15	21S.	21E.	G. & S. R. B. M.
T.S.# 429	1547	192	A-MC- 142138	NE1/4	23	20S.	21E.	G. & S. R. B. M.
T.S.# 430	1547	193	A-MC- 142139	NE1/4	23	20S.	21E.	G. & S. R. B. M.
T.S.# 431	1547	194	A-MC- 142140	NE1/4	23	20S.	21E.	G. & S. R. B. M.
T.S.# 432	1547	195	A-MC- 142141	SE1/4	23	20S.	21E.	G. & S. R. B. M.
T.S.# 433	1547	196	A-MC- 142142	SE1/4	23	20S.	21E.	G. & S. R. B. M.
T.S.# 434	1547	197	A-MC- 142143	SE1/4	23	20S.	21E.	G. & S. R. B. M.
T.S.# 435	1547	198	A-MC- 142144	SE1/4	23	20S.	21E.	G. & S. R. B. M.
T.S.# 436	1547	199	A-MC- 142145	SE1/4	14	20S.	21E.	G. & S. R. B. M.
T.S.# 437	1547	200	A-MC- 142146	SW1/4	14	20S.	21E.	G. & S. R. B. M.
T.S.# 438	1547	201	A-MC- 142147	SW1/4	14	20S.	21E.	G. & S. R. B. M.
T.S.# 439	1547	202	A-MC- 142148	SE1/4	6	20S.	22E.	G. & S. R. B. M.
T.S.# 440	1547	203	A-MC- 142149	SE1/4	6	20S.	22E.	G. & S. R. B. M.
T.S.# 441	1547	204	A-MC- 142150	SE1/4	6	20S.	22E.	G. & S. R. B. M.
T.S.# 442	1547	205	A-MC- 142151	SE1/4	6	20S.	22E.	G. & S. R. B. M.
T.S.# 443	1547	206	A-MC- 142152	SW1/4	7	20S.	22E.	G. & S. R. B. M.
T.S.# 444	1547	207	A-MC- 142153	SE1/4	7	20S.	22E.	G. & S. R. B. M.
T.S.# 445	1547	208	A-MC- 142154	NE1/4	7	20S.	22E.	G. & S. R. B. M.
T.S.# 446	1547	209	A-MC- 142155	NE1/4	7	20S.	22E.	G. & S. R. B. M.
T.S.# 447	1547	210	A-MC- 142156	SE1/4	7	20S.	22E.	G. & S. R. B. M.
T.S.# 448	1547	211	A-MC- 142157	NE1/4	7	20S.	22E.	G. & S. R. B. M.
T.S.# 449	1547	212	A-MC- 142158	SE1/4	7	20S.	22E.	G. & S. R. B. M.
T.S.# 450	1547	213	A-MC- 142159	NE1/4	7	20S.	22E.	G. & S. R. B. M.
T.S.# 451	1547	214	A-MC- 142160	SE1/4	7	20S.	22E.	G. & S. R. B. M.
T.S.# 452	1547	215	A-MC- 142161	NE1/4	7	20S.	22E.	G. & S. R. B. M.
T.S.# 453	1547	216	A-MC- 142162	NW1/4	8	20S.	22E.	G. & S. R. B. M.
T.S.# 454	1547	217	A-MC- 142163	NW1/4	8	20S.	22E.	G. & S. R. B. M.
T.S.# 455	1547	218	A-MC- 142164	NW1/4	8	20S.	22E.	G. & S. R. B. M.
T.S.# 456	1547	219	A-MC- 142165	NW1/4	8	20S.	22E.	G. & S. R. B. M.
T.S.# 457	1547	220	A-MC- 142166	NE1/4	26	20S.	21E.	G. & S. R. B. M.
T.S.# 458	1547	221	A-MC- 142167	NE1/4	26	20S.	21E.	G. & S. R. B. M.
T.S.# 459	1547	222	A-MC- 142168	NW1/4	25	20S.	21E.	G. & S. R. B. M.
T.S.# 460	1547	223	A-MC- 142169	NE1/4	26	20S.	21E.	G. & S. R. B. M.
T.S.# 461	1547	224	A-MC- 142170	NW1/4	30	21S.	22E.	G. & S. R. B. M.
T.S.# 462	1547	225	A-MC- 142171	NW1/4	30	21S.	22E.	G. & S. R. B. M.
T.S.# 463	1547	226	A-MC- 142172	NW1/4	30	21S.	22E.	G. & S. R. B. M.
T.S.# 464	1584	6	A-MC- 163296	SE1/4	13	21S.	22E.	G. & S. R. B. M.
T.S.# 465	1584	8	A-MC- 163297	SE1/4	13	21S.	22E.	G. & S. R. B. M.
T.S.# 466	1584	9	A-MC- 163298	SE1/4	13	21S.	22E.	G. & S. R. B. M.
T.S.# 467	1584	10	A-MC- 163299	SE1/4	13	21S.	22E.	G. & S. R. B. M.

RECEIVED
B.L.M. AZ STATE OFFICE

FEB 25 1987

7:45 A.M
PHOENIX, ARIZONA

861124669

Closed
2-25-87

TOMBSTONE PROJECT - MASTER CLAIM LIST
LODE MINING CLAIMS
COCHISE COUNTY, ARIZONA
CLAIMS LOCATED SEPTEMBER, 1981 & FEBRUARY, 1982

CLAIM NAME/ NUMBER	BOOK	PAGE	B.L.M. SERIAL NUMBER	LEGAL	SECTION	TOWN- SHIP	RANGE	MERIDIAN
T.S. # 468	1584	11	A-MC- 163300	NE1/4	24	21S.	22E.	G. & S. R. B. M.
T.S. # 469	1584	12	A-MC- 163301	NW1/4	24	21S.	22E.	G. & S. R. B. M.
T.S. # 470	1584	13	A-MC- 163302	SE1/4	13	21S.	22E.	G. & S. R. B. M.
T.S. # 471	1584	14	A-MC- 163303	NE1/4	24	21S.	22E.	G. & S. R. B. M.
T.S. # 472	1584	15	A-MC- 163304	NE1/4	24	21S.	22E.	G. & S. R. B. M.
T.S. # 473	1584	16	A-MC- 163305	NW1/4	24	21S.	22E.	G. & S. R. B. M.
T.S. # 474	1584	17	A-MC- 163306	NE1/4	24	21S.	22E.	G. & S. R. B. M.
T.S. # 475	1584	18	A-MC- 163307	NE1/4	24	21S.	22E.	G. & S. R. B. M.
T.S. # 476	1584	19	A-MC- 163308	NW1/4	24	21S.	22E.	G. & S. R. B. M.
T.S. # 477	1584	20	A-MC- 163309	SE1/4	24	21S.	22E.	G. & S. R. B. M.
T.S. # 478	1584	21	A-MC- 163310	SE1/4	24	21S.	22E.	G. & S. R. B. M.
T.S. # 479	1584	22	A-MC- 163311	SW1/4	24	21S.	22E.	G. & S. R. B. M.
T.S. # 480	1584	23	A-MC- 163312	SE1/4	24	21S.	22E.	G. & S. R. B. M.
T.S. # 481	1584	24	A-MC- 163313	SE1/4	24	21S.	22E.	G. & S. R. B. M.
T.S. # 482	1584	25	A-MC- 163314	SE1/4	24	21S.	22E.	G. & S. R. B. M.
T.S. # 483	1584	26	A-MC- 163315	SW1/4	24	21S.	22E.	G. & S. R. B. M.
T.S. # 484	1584	27	A-MC- 163316	SE1/4	24	21S.	22E.	G. & S. R. B. M.
T.S. # 485	1584	28	A-MC- 163317	SE1/4	24	21S.	22E.	G. & S. R. B. M.
T.S. # 486	1584	29	A-MC- 163318	SE1/4	24	21S.	22E.	G. & S. R. B. M.
T.S. # 487	1584	30	A-MC- 163319	SW1/4	24	21S.	22E.	G. & S. R. B. M.
T.S. # 488	1584	31	A-MC- 163320	NE1/4	25	21S.	22E.	G. & S. R. B. M.
T.S. # 489	1584	32	A-MC- 163321	NE1/4	25	21S.	22E.	G. & S. R. B. M.
T.S. # 490	1584	33	A-MC- 163322	NW1/4	25	21S.	22E.	G. & S. R. B. M.
T.S. # 491	1584	34	A-MC- 163323	NE1/4	25	21S.	22E.	G. & S. R. B. M.
T.S. # 492	1584	35	A-MC- 163324	NE1/4	25	21S.	22E.	G. & S. R. B. M.
T.S. # 493	1584	36	A-MC- 163325	NW1/4	25	21S.	22E.	G. & S. R. B. M.
T.S. # 494	1584	37	A-MC- 163326	NE1/4	25	21S.	22E.	G. & S. R. B. M.
T.S. # 495	1584	38	A-MC- 163327	SE1/4	25	21S.	22E.	G. & S. R. B. M.
T.S. # 496	1584	39	A-MC- 163328	SE1/4	25	21S.	22E.	G. & S. R. B. M.
T.S. # 497	1584	40	A-MC- 163329	SW1/4	25	21S.	22E.	G. & S. R. B. M.
T.S. # 498	1584	41	A-MC- 163330	SE1/4	25	21S.	22E.	G. & S. R. B. M.
T.S. # 499	1584	42	A-MC- 163331	SE1/4	25	21S.	22E.	G. & S. R. B. M.
T.S. # 500	1584	43	A-MC- 163332	SW1/4	25	21S.	22E.	G. & S. R. B. M.
T.S. # 501	1584	44	A-MC- 163333	SE1/4	25	21S.	22E.	G. & S. R. B. M.
T.S. # 502	1584	45	A-MC- 163334	SE1/4	25	21S.	22E.	G. & S. R. B. M.
T.S. # 503	1584	46	A-MC- 163335	SW1/4	25	21S.	22E.	G. & S. R. B. M.
T.S. # 504	1584	47	A-MC- 163336	SE1/4	23	21S.	22E.	G. & S. R. B. M.
T.S. # 505	1584	48	A-MC- 163337	SW1/4	24	21S.	22E.	G. & S. R. B. M.
T.S. # 506	1584	49	A-MC- 163338	SE1/4	23	21S.	22E.	G. & S. R. B. M.
T.S. # 507	1584	50	A-MC- 163339	SW1/4	24	21S.	22E.	G. & S. R. B. M.
T.S. # 508	1584	51	A-MC- 163340	SE1/4	23	21S.	22E.	G. & S. R. B. M.
T.S. # 509	1584	52	A-MC- 163341	SW1/4	24	21S.	22E.	G. & S. R. B. M.
T.S. # 510	1584	53	A-MC- 163342	SE1/4	23	21S.	22E.	G. & S. R. B. M.
T.S. # 511	1584	54	A-MC- 163343	SW1/4	24	21S.	22E.	G. & S. R. B. M.
T.S. # 512	1584	55	A-MC- 163344	SE1/4	23	21S.	22E.	G. & S. R. B. M.
T.S. # 513	1584	56	A-MC- 163345	NW1/4	25	21S.	22E.	G. & S. R. B. M.
T.S. # 514	1584	57	A-MC- 163346	NE1/4	26	21S.	22E.	G. & S. R. B. M.
T.S. # 515	1584	58	A-MC- 163347	NW1/4	25	21S.	22E.	G. & S. R. B. M.
T.S. # 516	1584	59	A-MC- 163348	NW1/4	25	21S.	22E.	G. & S. R. B. M.
				NE1/4	26	21S.	22E.	G. & S. R. B. M.

RECEIVED
B.L.M. AZ STATE OFFICE
FEB 25 1987
7:45 A.M.
PHOENIX, ARIZONA

Closed
2-25-87

T.S. CLAIM GROUP - MASTER CLAIM LIST
LODE MINING CLAIMS
COCHISE COUNTY, ARIZONA
LOCATED, SEPTEMBER, 1981 & FEBRUARY, 1982

CLAIM NAME/ NUMBER	BOOK	PAGE	B.L.M. SERIAL NUMBER	LEGAL	LEGAL DESCRIPTION			
					SECTION	TOWN- SHIP	RANGE	MERIDIAN
T.S. # 517	1584	60	A-MC- 163349	NW1/4	25	21S.	22E.	G. & S. R. & B. M.
T.S. # 518	1584	61	A-MC- 163350	NW1/4	25	21S.	22E.	G. & S. R. & B. M.
				NE1/4	26	21S.	22E.	G. & S. R. & B. M.
T.S. # 519	1584	62	A-MC- 163351	NW1/4	25	21S.	22E.	G. & S. R. & B. M.
T.S. # 520	1584	63	A-MC- 163352	NW1/4	25	21S.	22E.	G. & S. R. & B. M.
				SW1/4	25	21S.	22E.	G. & S. R. & B. M.
				SE1/4	26	21S.	22E.	G. & S. R. & B. M.
				NE1/4	26	21S.	22E.	G. & S. R. & B. M.
T.S. # 521	1584	64	A-MC- 163353	NW1/4	25	21S.	22E.	G. & S. R. & B. M.
				SW1/4	25	21S.	22E.	G. & S. R. & B. M.
T.S. # 522	1584	65	A-MC- 163354	SW1/4	25	21S.	22E.	G. & S. R. & B. M.
				SE1/4	26	21S.	22E.	G. & S. R. & B. M.
T.S. # 523	1584	66	A-MC- 163355	SW1/4	25	21S.	22E.	G. & S. R. & B. M.
T.S. # 524	1584	67	A-MC- 163356	SE1/4	26	21S.	22E.	G. & S. R. & B. M.
				SW1/4	25	21S.	22E.	G. & S. R. & B. M.
T.S. # 525	1584	68	A-MC- 163357	SW1/4	25	21S.	22E.	G. & S. R. & B. M.
T.S. # 526	1584	69	A-MC- 163358	SW1/4	25	21S.	22E.	G. & S. R. & B. M.
				SE1/4	26	21S.	22E.	G. & S. R. & B. M.
T.S. # 527	1584	70	A-MC- 163359	SW1/4	25	21S.	22E.	G. & S. R. & B. M.
T.S. # 528	1584	71	A-MC- 163360	SW1/4	25	21S.	22E.	G. & S. R. & B. M.
				SE1/4	26	21S.	22E.	G. & S. R. & B. M.
T.S. # 529	1584	72	A-MC- 163361	SW1/4	25	21S.	22E.	G. & S. R. & B. M.

RECEIVED
B.L.M. AZ STATE OFFICE
FEB 25 1987
7:45 A.M.
PHOENIX, ARIZONA

James A. Briscoe & Associates, Inc.

Exploration Consultants:

Base and Precious Metals/Geologic and Land Studies/Regional and Detail Projects

James A. Briscoe
Registered Professional Geologist

Thomas E. Waldrip, Jr.
Geologist/Landman

MEMO

TO: Arizona State Office, Bureau of Land Management
FROM: James A. Briscoe & Associates, Inc.
DATE: October 21, 1986

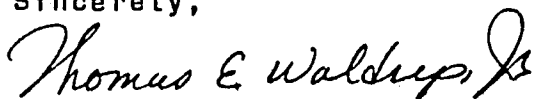
RE: T.S. Lode Claim Group, Tombstone Mining District, Cochise
County, Arizona

Dear B.L.M. Official:

Please be notified that the following lode mining claims, T.S. #1 through #124, #180 through #529, and #63-A have been abandoned by James A. Briscoe & Associates, Inc., with offices at 5701 E. Glenn St., #120, Tucson, Arizona 85712. Necessary changes to your records should be made to reflect this abandonment. For reference purposes, refer to Attachment 1 to get appropriate corresponding B.L.M. Serial Numbers of claims enumerated. As will be noted, only a portion of the entire T.S. lode claim group is being abandoned. If there is a problem in this regard with the claim group, please contact Tom Waldrip at (602) 326-7237.

Thank you.

Sincerely,



Thomas E. Waldrip, Jr.

TEW/ms

RECEIVED
B.L.M. AZ STATE OFFICE

FEB 25 1987

NOTICE OF LOCATION - LODE MINING CLAIM

TO ALL WHOM IT MAY CONCERN:

The undersigned having complied with the requirements of Title 30, United States Code, Section 28 and the local laws, customs and regulations of the State of Arizona, hereby gives notice that he (she, they) has (have) located the TS# 256 Lode Mining Claim in the (un) surveyed SECT. 18 T. 21S., R. 22E in the Tombstone Mining District in Cochise County, in the State of Arizona, on the 15th day of September, 1981.

The name(s) and post office address(es) of the locator(s) is (are) please print:

Locator(s): Thomas E. Waldrip, Jr. 4426 E. Patricia
Tucson, Arizona 85712

Owner(s): Tombstone Development Co. P. O. Box 1445
Grand Island, Nebraska 68802

The claim is 1,500 feet long and 600 feet wide. The claim runs from the Notice of Location Monument on which this notice is posted 50 feet in a NORTH direction to the NORTH end line, and 1450 feet in a SOUTH direction to the SOUTH end line, along with 550 feet in a WEST direction to the WEST side line, and 50 feet in a EAST direction to the EAST side line. This Notice of Location is posted on the NE corner of the claim. The general course of the lode deposit and premises is from the NORTH erly to the SOUTH erly.

On the ground, each corner and end-center of the claim is marked with its appropriate number by a metal tag affixed to the post embossed with the name of the claim and its number. The description of each corner is as follows (describe the corner(s), such as 4"x 4" wooden post): Post no. 1, 2, 3, 4, 5, & 6 are all 2"x 2" x 5' wooden posts embedded one foot in the ground. Post #1 is the Northwest Corner, Post #2 is the NORTH End-Center, Post #3 is the Southwest Corner, Post #4 is the Southeast Corner, Post #5 is the SOUTH End-Center and Post #6 is the Northeast Corner.

The Location Notice Monument is situated about 6,750 feet NORTH and 12,800 feet WEST of the SE corner of Sect. 21 Twp. 21S, Range 22E.

The claim is located in the following section(s), all of part of which are projected in:

- SE 1/4 of Section 18 Township 21S, Range 22E, G. & S.R.B.M.
- SW 1/4 of Section 18 Township 21S, Range 22E, G. & S.R.B.M.
- 1/4 of Section Township , Range , G. & S.R.B.M.
- 1/4 of Section Township , Range , G. & S.R.B.M.

An exact duplicate of this Notice of Location is on file for record (within 90 days of location as dated herein) with the Cochise County Clerk, in whose jurisdiction this claim is located. All appropriate recording fees have been paid and maps submitted as provided in A.R.S. on lode mining filings.

Dated this 15th day of September, 1981.

Thomas E. Waldrip, Jr.
(locator sign here)
Thomas E. Waldrip, Jr.

RECEIVED
STATE OFFICE
SEP 25 AM '81
TUCSON, ARIZONA

Recorder's Stamp

NOTICE OF LOCATION - LODE MINING CLAIM

TO ALL WHOM IT MAY CONCERN:

The undersigned having complied with the requirements of Title 30, United States Code, Section 28 and the local laws, customs and regulations of the State of Arizona, hereby gives notice that he (she, they) has (have) located the TS# 278 Lode Mining Claim in the (un) surveyed Sett. 1 T. 20S., R. 21E in the Tombstone Mining District in Cochise County, in the State of Arizona, on the 5th day of September, 1981.

The name(s) and post office address(es) of the locator(s) is (are) please print:

Locator(s): Thomas E. Waldrip, Jr. 4426 E. Patricia
Tucson, Arizona 85712

Owner(s): Tombstone Development Co. P. O. Box 1445
Grand Island, Nebraska 68802

The claim is 1,500 feet long and 600 feet wide. The claim runs from the Notice of Location Monument on which this notice is posted 50 feet in a WEST direction to the WEST end line, and 1450 feet in a EAST direction to the EAST end line, along with 550 feet in a NORTH direction to the NORTH side line, and 50 feet in a SOUTH direction to the SOUTH side line. This Notice of Location is posted on the SW corner of the claim. The general course of the lode deposit and premises is from the EAST erly to the WEST erly.

On the ground, each corner and end-center of the claim is marked with its appropriate number by a metal tag affixed to the post embossed with the name of the claim and its number. The description of each corner is as follows (describe the corner(s), such as 4" x 4" wooden post): Post no. 1, 2, 3, 4, 5, & 6 are all 2" x 2" x 5' wooden posts embedded one foot in the ground. Post #1 is the Northwest Corner, Post #2 is the WEST End-Center, Post #3 is the Southwest Corner, Post #4 is the Southeast Corner, Post #5 is the EAST End-Center and Post #6 is the Northeast Corner.

The Location Notice Monument is situated about 5,350 feet SOUTH and 1,450 feet WEST of the NE corner of Sect. 1 Twp. 20 S, Range 21E.

The claim is located in the following section(s), all of part of which are projected in:

SE 1/4 of Section 1 Township 20S., Range 21E. G. & S.R.B.M.
NE 1/4 of Section 12 Township 20S., Range 21E. G. & S.R.B.M.
 1/4 of Section Township , Range G. & S.R.B.M.
 1/4 of Section Township , Range G. & S.R.B.M.

An exact duplicate of this Notice of Location is on file for record (within 90 days of location as dated herein) with the Cochise County Clerk, in whose jurisdiction this claim is located. All appropriate recording fees have been paid and maps submitted as provided in A.R.S. on lode mining filings.

Dated this 5th day of September 1981.

Thomas E. Waldrip, Jr.
(locator sign here)
Thomas E. Waldrip, Jr.

RECEIVED
AT STATE OFFICE
SEP 22 11 26 AM '81
COCHISE COUNTY, ARIZONA

Recorder's Stamp

NOTICE OF LOCATION - LODE MINING CLAIM

TO ALL WHOM IT MAY CONCERN:

The undersigned having complied with the requirements of Title 30, United States Code, Section 28 and the local laws, customs and regulations of the State of Arizona, hereby gives notice that he (she, they) has (have) located the TS# 279 Lode Mining Claim in the (un) surveyed SEct. 1 T. 20S., R. 21E in the Tombstone Mining District in Cochise County, in the State of Arizona, on the 5th day of September, 1981.

The name(s) and post office address(es) of the locator(s) is (are) please print:

Locator(s): Thomas E. Waldrip, Jr. 4426 E. Patricia Tucson, Arizona 85712

Owner(s): Tombstone Development Co. P. O. Box 1445 Grand Island, Nebraska 68802

The claim is 1,500 feet long and 600 feet wide. The claim runs from the Notice of Location Monument on which this notice is posted 1,450 feet in a WEST direction to the WEST end line, and 50 feet in a EAST direction to the EAST end line, along with 550 feet in a NORTH direction to the NORTH side line, and 50 feet in a SOUTH direction to the SOUTH side line. This Notice of Location is posted on the SE corner of the claim. The general course of the lode deposit and premises is from the EAST erly to the WEST erly.

On the ground, each corner and end-center of the claim is marked with its appropriate number by a metal tag affixed to the post embossed with the name of the claim and its number. The description of each corner is as follows (describe the corner(s), such as 4"x 4" wooden post): Post no. 1, 2, 3, 4, 5, & 6 are all 2"x 2" x 5' wooden posts embedded one foot in the ground. Post #1 is the Northwest Corner, Post #2 is the WEST End-Center, Post #3 is the Southwest Corner, Post #4 is the Southeast Corner, Post #5 is the EAST End-Center and Post #6 is the Northeast Corner.

The Location Notice Monument is situated about 5,350 feet SOUTH and 4,550 feet WEST of the NE corner of Sect. 1 Twp. 20 S, Range 21 E.

The claim is located in the following section(s), all of part of which are projected in:

- SE 1/4 of Section 1 Township 20S., Range 21E, G. & S.R.B.M.
SW 1/4 of Section 1 Township 20S., Range 21E, G. & S.R.B.M.
NE 1/4 of Section 12 Township 20S., Range 21E, G. & S.R.B.M.
NW 1/4 of Section 12 Township 20S., Range 21E, G. & S.R.B.M.

An exact duplicate of this Notice of Location is on file for record (within 90 days of location as dated herein) with the Cochise County Clerk, in whose jurisdiction this claim is located. All appropriate recording fees have been paid and maps submitted as provided in A.R.S. on lode mining filings.

Dated this 5th day of September, 1981.

Thomas E. Waldrip, Jr. (locator sign here) Thomas E. Waldrip, Jr.

Recorder's Stamp

RECEIVED BLM AZ STATE OFFICE NOV 2 11 25 AM '81 PHOENIX, ARIZONA

NOTICE OF LOCATION - LODE MINING CLAIM

TO ALL WHOM IT MAY CONCERN:

The undersigned having complied with the requirements of Title 30, United States Code, Section 28 and the local laws, customs and regulations of the State of Arizona, hereby gives notice that he (she, they) has (have) located the TS# 280 Lode Mining Claim in the (un) surveyed Seet. 12 T. 20S., R. 21E in the Tombstone Mining District in Cochise County, in the State of Arizona, on the 5th day of September 1981.

The name(s) and post office address(es) of the locator(s) is (are) please print:

Locator(s): Thomas E. Waldrip, Jr. 4426 E. Patricia
Tucson, Arizona 85712

Owner(s): Tombstone Development Co. P. O. Box 1445
Grand Island, Nebraska 68802

The claim is 1,500 feet long and 600 feet wide. The claim runs from the Notice of Location Monument on which this notice is posted 50 feet in a WEST direction to the WEST end line, and 1,450 feet in a EAST direction to the EAST end line, along with 50 feet in a NORTH direction to the NORTH side line, and 550 feet in a SOUTH direction to the SOUTH side line. This Notice of Location is posted on the NW corner of the claim. The general course of the lode deposit and premises is from the EAST erly to the WEST erly.

On the ground, each corner and end-center of the claim is marked with its appropriate number by a metal tag affixed to the post embossed with the name of the claim and its number. The description of each corner is as follows (describe the corner(s), such as 4"x 4" wooden post): Post no. 1, 2, 3, 4, 5, & 6 are all 2"x 2" x 5' wooden posts embedded one foot in the ground. Post #1 is the Northwest Corner, Post #2 is the WEST End-Center, Post #3 is the Southwest Corner, Post #4 is the Southeast Corner, Post #5 is the EAST End-Center and Post #6 is the Northeast Corner.

The Location Notice Monument is situated about 5450 feet SOUTH and 1450 feet WEST of the NE corner of Sect. 1 Twp. 20 S., Range 21 E.

The claim is located in the following section(s), all of part of which are projected in:

NE 1/4 of Section 12 Township 20S., Range 21E, G. & S.R.B.M.
 ___ 1/4 of Section ___ Township ___, Range ___, G. & S.R.B.M.
 ___ 1/4 of Section ___ Township ___, Range ___, G. & S.R.B.M.
 ___ 1/4 of Section ___ Township ___, Range ___, G. & S.R.B.M.

An exact duplicate of this Notice of Location is on file for record (within 90 days of location as dated herein) with the Cochise County Clerk, in whose jurisdiction this claim is located. All appropriate recording fees have been paid and maps submitted as provided in A.R.S. on lode mining filings.

Dated this 5th day of September, 1981.

Thomas E. Waldrip Jr.
(locator sign here)
Thomas E. Waldrip, Jr.

Recorder's Stamp

RECORDED
BY AZ COUNTY CLERK
NOV 2 11 25 AM 1981
PHOTO COPY AVAILABLE

NOTICE OF LOCATION - LODE MINING CLAIM

TO ALL WHOM IT MAY CONCERN:

The undersigned having complied with the requirements of Title 30, United States Code, Section 28 and the local laws, customs and regulations of the State of Arizona, hereby gives notice that he (she, they) has (have) located the TS# 281 Lode Mining Claim in the (un) surveyed Sect. 12 T. 20S., R. 21E in the Tombstone Mining District in Cochise County, in the State of Arizona, on the 5th day of September, 1981.

The name(s) and post office address(es) of the locator(s) is (are) please print:

Locator(s): Thomas E. Waldrip, Jr. 4426 E. Patricia
Tucson, Arizona 85712

Owner(s): Tombstone Development Co. P. O. Box 1445
Grand Island, Nebraska 68802

The claim is 1,500 feet long and 600 feet wide. The claim runs from the Notice of Location Monument on which this notice is posted 1,450 feet in a WEST direction to the WEST end line, and 50 feet in a EAST direction to the EAST end line, along with 50 feet in a NORTH direction to the NORTH side line, and 550 feet in a SOUTH direction to the SOUTH side line. This Notice of Location is posted on the NE corner of the claim. The general course of the lode deposit and premises is from the EAST erly to the WEST erly.

On the ground, each corner and end-center of the claim is marked with its appropriate number by a metal tag affixed to the post embossed with the name of the claim and its number. The description of each corner is as follows (describe the corner(s), such as 4"x 4" wooden post): Post no. 1, 2, 3, 4, 5, & 6 are all 2"x 2" x 5' wooden posts embedded one foot in the ground. Post #1 is the Northwest Corner, Post #2 is the WEST End-Center, Post #3 is the Southwest Corner, Post #4 is the Southeast Corner, Post #5 is the EAST End-Center and Post #6 is the Northeast Corner.

The Location Notice Monument is situated about 5,450 feet SOUTH and 1,550 feet WEST of the NE corner of Sect. 1 Twp. 20S, Range 21E.

The claim is located in the following section(s), all of part of which are projected in:

- NE 1/4 of Section 12 Township 20S, Range 21E, G. & S.R.B.M.
- NW 1/4 of Section 12 Township 20S, Range 21E, G. & S.R.B.M.
- 1/4 of Section Township , Range , G. & S.R.B.M.
- 1/4 of Section Township , Range , G. & S.R.B.M.

An exact duplicate of this Notice of Location is on file for record (within 90 days of location as dated herein) with the Cochise County Clerk, in whose jurisdiction this claim is located. All appropriate recording fees have been paid and maps submitted as provided in A.R.S. on lode mining filings.

Dated this 5th day of September, 1981.

Thomas E. Waldrip, Jr.
(locator sign here)
Thomas E. Waldrip, Jr.

Recorder's Stamp

RECEIVED
BLM AZ STATE OFFICE
NOV 2 11 26 AM '81
PHOENIX, ARIZONA

A MC 141991

NOTICE OF LOCATION - LODE MINING CLAIM

TO ALL WHOM IT MAY CONCERN:

The undersigned having complied with the requirements of Title 30, United States Code, Section 28 and the local laws, customs and regulations of the State of Arizona, hereby gives notice that he (she, they) has (have) located the TS# 282 Lode Mining Claim in the (un) surveyed Sect. 12 T. 20S., R. 21E in the Tombstone Mining District in Cochise County, in the State of Arizona, on the 5th day of September, 1981.

The name(s) and post office address(es) of the locator(s) is (are) please print:

Locator(s): Thomas E. Waldrip, Jr. 4426 E. Patricia Tucson, Arizona 85712
Owner(s): Tombstone Development Co. P. O. Box 1445 Grand Island, Nebraska 68802

The claim is 1,500 feet long and 600 feet wide. The claim runs from the Notice of Location Monument on which this notice is posted 50 feet in a WEST direction to the WEST end line, and 1,450 feet in a EAST direction to the EAST end line, along with 550 feet in a NORTH direction to the NORTH side line, and 50 feet in a SOUTH direction to the SOUTH side line. This Notice of Location is posted on the SW corner of the claim. The general course of the lode deposit and premises is from the EAST erly to the WEST erly.

On the ground, each corner and end-center of the claim is marked with its appropriate number by a metal tag affixed to the post embossed with the name of the claim and its number. The description of each corner is as follows (describe the corner(s), such as 4"x 4" wooden post): Post no. 1, 2, 3, 4, 5, & 6 are all 2"x 2" x 5' wooden posts embedded one foot in the ground. Post #1 is the Northwest Corner, Post #2 is the WEST End-Center, Post #3 is the Southwest Corner, Post #4 is the Southeast Corner, Post #5 is the EAST End-Center and Post #6 is the Northeast Corner.

The Location Notice Monument is situated about 6,550 feet SOUTH and 1,450 feet WEST of the NE corner of Sect. 1 Twp. 20 S, Range 21E.

The claim is located in the following section(s), all of part of which are projected in:

- NE 1/4 of Section 12 Township 20S., Range 21E. G. & S.R.B.M.
- 1/4 of Section _____ Township _____, Range _____ G. & S.R.B.M.
- 1/4 of Section _____ Township _____, Range _____ G. & S.R.B.M.
- 1/4 of Section _____ Township _____, Range _____ G. & S.R.B.M.

An exact duplicate of this Notice of Location is on file for record (within 90 days of location as dated herein) with the Cochise County Clerk, in whose jurisdiction this claim is located. All appropriate recording fees have been paid and maps submitted as provided in A.R.S. on lode mining filings.

Dated this 5th day of September, 1981.

Thomas E. Waldrip, Jr.
(locator sign here)
Thomas E. Waldrip, Jr.

RECEIVED
BIRMINGHAM STATE OFFICE
NOV 2 11 25 AM '81
PHOENIX, ARIZONA

Recorder's Stamp

NOTICE OF LOCATION - LODE MINING CLAIM

TO ALL WHOM IT MAY CONCERN:

The undersigned having complied with the requirements of Title 30, United States Code, Section 28 and the local laws, customs and regulations of the State of Arizona, hereby gives notice that he (she, they) has (have) located the TS# 283 Lode Mining Claim in the (un) surveyed Sect. 12 T. 20S., R. 21E in the Tombstone Mining District in Cochise County, in the State of Arizona, on the 5th day of September, 1981.

The name(s) and post office address(es) of the locator(s) is (are) please print:

Locator(s): Thomas E. Waldrip, Jr. 4426 E. Patricia
Tucson, Arizona 85712

Owner(s): Tombstone Development Co. P. O. Box 1445
Grand Island, Nebraska 68802

The claim is 1,500 feet long and 600 feet wide. The claim runs from the Notice of Location Monument on which this notice is posted 1450 feet in a WEST direction to the WEST end line, and 50 feet in a EAST direction to the EAST end line, along with 550 feet in a NORTH direction to the NORTH side line, and 50 feet in a SOUTH direction to the SOUTH side line. This Notice of Location is posted on the SE corner of the claim. The general course of the lode deposit and premises is from the EASTerly to the WESTerly.

On the ground, each corner and end-center of the claim is marked with its appropriate number by a metal tag affixed to the post embossed with the name of the claim and its number. The description of each corner is as follows (describe the corner(s), such as 4"x 4" wooden post): Post no. 1, 2, 3, 4, 5, & 6 are all 2"x 2" x 5' wooden posts embedded one foot in the ground. Post #1 is the Northwest Corner, Post #2 is the WEST End-Center, Post #3 is the Southwest Corner, Post #4 is the Southeast Corner, Post #5 is the EAST End-Center and Post #6 is the Northeast Corner.

The Location Notice Monument is situated about 6,550 feet SOUTH and 4,550 feet WEST of the NE corner of Sect. 1 Twp. 20 S, Range 21E.

The claim is located in the following section(s), all of part of which are projected in:

- NE 1/4 of Section 12 Township 20S., Range 21E. G. & S.R.B.M.
- NW 1/4 of Section 12 Township 20S., Range 21E. G. & S.R.B.M.
- 1/4 of Section Township , Range . G. & S.R.B.M.
- 1/4 of Section Township , Range . G. & S.R.B.M.

An exact duplicate of this Notice of Location is on file for record (within 90 days of location as dated herein) with the Cochise County Clerk, in whose jurisdiction this claim is located. All appropriate recording fees have been paid and maps submitted as provided in A.R.S. on lode mining filings.

Dated this 5th day of September, 1981.

Thomas E. Waldrip, Jr.
(locator sign here)
Thomas E. Waldrip, Jr.

Recorder's Stamp

RECEIVED
B.L.M. AZ STATE OFFICE
NOV 2 11 25 AM '81
PHOENIX, ARIZONA

NOTICE OF LOCATION - LODE MINING CLAIM

TO ALL WHOM IT MAY CONCERN:

The undersigned having complied with the requirements of Title 30, United States Code, Section 28 and the local laws, customs and regulations of the State of Arizona, hereby gives notice that he (she, they) has (have) located the TS# 284 Lode Mining Claim in the (un) surveyed SECT. 12 T. 20S., R. 21E in the Tombstone Mining District in Cochise County, in the State of Arizona, on the 5th day of September, 1981.

The name(s) and post office address(es) of the locator(s) is (are) please print:

Locator(s): Thomas E. Waldrip, Jr. 4426 E. Patricia
Tucson, Arizona 85712

Owner(s): Tombstone Development Co. P. O. Box 1445
Grand Island, Nebraska 68802

The claim is 1,500 feet long and 600 feet wide. The claim runs from the Notice of Location Monument on which this notice is posted 50 feet in a WEST direction to the WEST end line, and 1,450 feet in a EAST direction to the EAST end line, along with 50 feet in a NORTH direction to the NORTH side line, and 550 feet in a SOUTH direction to the SOUTH side line. This Notice of Location is posted on the NW corner of the claim. The general course of the lode deposit and premises is from the EAST erly to the WEST erly.

On the ground, each corner and end-center of the claim is marked with its appropriate number by a metal tag affixed to the post embossed with the name of the claim and its number. The description of each corner is as follows (describe the corner(s), such as 4"x 4" wooden post): Post no. 1, 2, 3, 4, 5, & 6 are all 2"x 2" x 5' wooden posts embedded one foot in the ground. Post #1 is the Northwest Corner, Post #2 is the WEST End-Center, Post #3 is the Southwest Corner, Post #4 is the Southeast Corner, Post #5 is the EAST End-Center and Post #6 is the Northeast Corner.

The Location Notice Monument is situated about 6,650 feet SOUTH and 1,450 feet WEST of the NE corner of Sect. 1 Twp. 20S, Range 21E.

The claim is located in the following section(s), all of part of which are projected in:

NE 1/4 of Section 12 Township 20S, Range 21E. G. & S.R.B.M.
 ___ 1/4 of Section ___ Township ___, Range ___. G. & S.R.B.M.
 ___ 1/4 of Section ___ Township ___, Range ___. G. & S.R.B.M.
 ___ 1/4 of Section ___ Township ___, Range ___. G. & S.R.B.M.

An exact duplicate of this Notice of Location is on file for record (within 90 days of location as dated herein) with the Cochise County Clerk, in whose jurisdiction this claim is located. All appropriate recording fees have been paid and maps submitted as provided in A.R.S. on lode mining filings.

Dated this 5th day of September, 1981.

Thomas E. Waldrip, Jr.
(locator sign here)
Thomas E. Waldrip, Jr.

Recorder's Stamp

RECEIVED
BLM AZ STATE OFFICE
NOV 2 11 25 AM '81
PHOENIX, ARIZONA

NOTICE OF LOCATION - LODE MINING CLAIM

TO ALL WHOM IT MAY CONCERN:

The undersigned having complied with the requirements of Title 30, United States Code, Section 28 and the local laws, customs and regulations of the State of Arizona, hereby gives notice that he (she, they) has (have) located the TS# 285 Lode Mining Claim in the (un) surveyed Sett. 12 T. 20 S., R. 21 E in the Tombstone Mining District in Cochise County, in the State of Arizona, on the 5th day of September, 1981.

The name(s) and post office address(es) of the locator(s) is (are) please print:

Locator(s): Thomas E. Waldrip, Jr. 4426 E. Patricia
Tucson, Arizona 85712

Owner(s): Tombstone Development Co. P. O. Box 1445
Grand Island, Nebraska 68802

The claim is 1,500 feet long and 600 feet wide. The claim runs from the Notice of Location Monument on which this notice is posted 1,450 feet in a WEST direction to the WEST end line, and 50 feet in a EAST direction to the EAST end line, along with 50 feet in a NORTH direction to the NORTH side line, and 550 feet in a SOUTH direction to the SOUTH side line. This Notice of Location is posted on the NE corner of the claim. The general course of the lode deposit and premises is from the EAST erly to the WEST erly.

On the ground, each corner and end-center of the claim is marked with its appropriate number by a metal tag affixed to the post embossed with the name of the claim and its number. The description of each corner is as follows (describe the corner(s), such as 4"x 4" wooden post): Post no. 1, 2, 3, 4, 5, & 6 are all 2"x 2" x 5' wooden posts embedded one foot in the ground. Post #1 is the Northwest Corner, Post #2 is the WEST End-Center, Post #3 is the Southwest Corner, Post #4 is the Southeast Corner, Post #5 is the EAST End-Center and Post #6 is the Northeast Corner.

The Location Notice Monument is situated about 6,650 feet SOUTH and 1,550 feet WEST of the NE corner of Sect. 1 Twp. 20 S, Range 21 E.

The claim is located in the following section(s), all of part of which are projected in:

NE 1/4 of Section 12 Township 20 S, Range 21 E, G. & S.R.B.M.
NW 1/4 of Section 12 Township 20 S, Range 21 E, G. & S.R.B.M.
 1/4 of Section Township , Range , G. & S.R.B.M.
 1/4 of Section Township , Range , G. & S.R.B.M.

An exact duplicate of this Notice of Location is on file for record (within 90 days of location as dated herein) with the Cochise County Clerk, in whose jurisdiction this claim is located. All appropriate recording fees have been paid and maps submitted as provided in A.R.S. on lode mining filings.

Dated this 5th day of September, 1981.

Thomas E. Waldrip, Jr.
(locator sign here)
Thomas E. Waldrip, Jr.

Recorder's Stamp

RECEIVED
BLM AZ STATE OFFICE
NOV 2 11 26 AM '81
PHOENIX, ARIZONA

NOTICE OF LOCATION - LODE MINING CLAIM

TO ALL WHOM IT MAY CONCERN:

The undersigned having complied with the requirements of Title 30, United States Code, Section 28 and the local laws, customs and regulations of the State of Arizona, hereby gives notice that he (she, they) has (have) located the TS# 286 Lode Mining Claim in the (un) surveyed Sett. 12 T. 20S., R. 21E in the Tombstone Mining District in Cochise County, in the State of Arizona, on the 5th day of September, 1981.

The name(s) and post office address(es) of the locator(s) is (are) please print:

Locator(s): Thomas E. Waldrip, Jr. 4426 E. Patricia
Tucson, Arizona 85712

Owner(s): Tombstone Development Co. P. O. Box 1445
Grand Island, Nebraska 68802

The claim is 1,500 feet long and 600 feet wide. The claim runs from the Notice of Location Monument on which this notice is posted 50 feet in a WEST direction to the WEST end line, and 1,450 feet in a EAST direction to the EAST end line, along with 550 feet in a NORTH direction to the NORTH side line, and 50 feet in a SOUTH direction to the SOUTH side line. This Notice of Location is posted on the SW corner of the claim. The general course of the lode deposit and premises is from the EAST erly to the WEST erly.

On the ground, each corner and end-center of the claim is marked with its appropriate number by a metal tag affixed to the post embossed with the name of the claim and its number. The description of each corner is as follows (describe the corner(s), such as 4"x 4" wooden post): Post no. 1, 2, 3, 4, 5, & 6 are all 2"x 2" x 5' wooden posts embedded one foot in the ground. Post #1 is the Northwest Corner, Post #2 is the WEST End-Center, Post #3 is the Southwest Corner, Post #4 is the Southeast Corner, Post #5 is the EAST End-Center and Post #6 is the Northeast Corner.

The Location Notice Monument is situated about 7,750 feet SOUTH and 1,450 feet WEST of the NE corner of Sect. 1 Twp. 20S, Range 21E.

The claim is located in the following section(s), all of part of which are projected in:

- NE 1/4 of Section 12 Township 20S, Range 21E, G. & S.R.B.M.
- 1 /4 of Section _____ Township _____, Range _____, G. & S.R.B.M.
- 1 /4 of Section _____ Township _____, Range _____, G. & S.R.B.M.
- 1 /4 of Section _____ Township _____, Range _____, G. & S.R.B.M.

An exact duplicate of this Notice of Location is on file for record (within 90 days of location as dated herein) with the Cochise County Clerk, in whose jurisdiction this claim is located. All appropriate recording fees have been paid and maps submitted as provided in A.R.S. on lode mining filings.

Dated this 5th day of September, 1981.

Thomas E. Waldrip, Jr.
(locator sign here)
Thomas E. Waldrip, Jr.

Recorder's Stamp

RECEIVED
BLM AZ STATE OFFICE
NOV 2 11 25 AM '81
PHOENIX, ARIZONA

NOTICE OF LOCATION - LODE MINING CLAIM

TO ALL WHOM IT MAY CONCERN:

The undersigned having complied with the requirements of Title 30, United States Code, Section 28 and the local laws, customs and regulations of the State of Arizona, hereby gives notice that he (she, they) has (have) located the TS# 287 Lode Mining Claim in the (un) surveyed SECT. 12 T. 20S., R. 21E in the Tombstone Mining District in Cochise County, in the State of Arizona, on the 5th day of September, 1981.

The name(s) and post office address(es) of the locator(s) is (are) please print:

Locator(s): Thomas E. Waldrip, Jr. 4426 E. Patricia
Tucson, Arizona 85712

Owner(s): Tombstone Development Co. P. O. Box 1445
Grand Island, Nebraska 68802

The claim is 1,500 feet long and 600 feet wide. The claim runs from the Notice of Location Monument on which this notice is posted 1450 feet in a WEST direction to the WEST end line, and 50 feet in a EAST direction to the EAST end line, along with 550 feet in a NORTH direction to the NORTH side line, and 50 feet in a SOUTH direction to the SOUTH side line. This Notice of Location is posted on the SE corner of the claim. The general course of the lode deposit and premises is from the EAST erly to the WEST erly.

On the ground, each corner and end-center of the claim is marked with its appropriate number by a metal tag affixed to the post embossed with the name of the claim and its number. The description of each corner is as follows (describe the corner(s), such as 4"x 4" wooden post): Post no. 1, 2, 3, 4, 5, & 6 are all 2"x 2" x 5' wooden posts embedded one foot in the ground. Post #1 is the Northwest Corner, Post #2 is the WEST End-Center, Post #3 is the Southwest Corner, Post #4 is the Southeast Corner, Post #5 is the EAST End-Center and Post #6 is the Northeast Corner.

The Location Notice Monument is situated about 7750 feet SOUTH and 1550 feet WEST of the NE corner of Sect. 1 Twp. 20 S, Range 21 E.

The claim is located in the following section(s), all of part of which are projected in:

NE 1/4 of Section 12 Township 20S., Range 21E, G. & S.R.B.M.
NW 1/4 of Section 12 Township 20S., Range 21E, G. & S.R.B.M.
 1/4 of Section Township , Range , G. & S.R.B.M.
 1/4 of Section Township , Range , G. & S.R.B.M.

An exact duplicate of this Notice of Location is on file for record (within 90 days of location as dated herein) with the Cochise County Clerk, in whose jurisdiction this claim is located. All appropriate recording fees have been paid and maps submitted as provided in A.R.S., on lode mining filings.

Dated this 5th day of September, 1981.

Thomas E. Waldrip, Jr.
(Locator sign here)
Thomas E. Waldrip, Jr.

Recorder's Stamp

RECEIVED
BLM AZ STATE OFFICE
NOV 2 11 26 AM '81
PHOENIX, ARIZONA

NOTICE OF LOCATION - LODE MINING CLAIM

TO ALL WHOM IT MAY CONCERN:

The undersigned having complied with the requirements of Title 30, United States Code, Section 28 and the local laws, customs and regulations of the State of Arizona, hereby gives notice that he (she, they) has (have) located the TS# 288 Lode Mining Claim in the (un) surveyed Sett. 12 T. 20S., R. 21E in the Tombstone Mining District in Cochise County, in the State of Arizona, on the 5th day of September 1981.

The name(s) and post office address(es) of the locator(s) is (are) please print:

Locator(s): Thomas E. Waldrip, Jr. 4426 E. Patricia
Tucson, Arizona 85712

Owner(s): Tombstone Development Co. P. O. Box 1445
Grand Island, Nebraska 68802

The claim is 1,500 feet long and 600 feet wide.. The claim runs from the Notice of Location Monument on which this notice is posted 50 feet in a WEST direction to the WEST end line, and 1,450 feet in a EAST direction to the EAST end line, along with 50 feet in a NORTH direction to the NORTH side line, and 550 feet in a SOUTH direction to the SOUTH side line. This Notice of Location is posted on the NW corner of the claim. The general course of the lode deposit and premises is from the EAST erly to the WEST erly.

On the ground, each corner and end-center of the claim is marked with its appropriate number by a metal tag affixed to the post embossed with the name of the claim and its number. The description of each corner is as follows (describe the corner(s), such as 4"x 4" wooden post): Post no. 1, 2, 3, 4, 5, & 6 are all 2"x 2" x 5' wooden posts embedded one foot in the ground. Post #1 is the Northwest Corner, Post #2 is the WEST End-Center, Post #3 is the Southwest Corner, Post #4 is the Southeast Corner, Post #5 is the EAST End-Center and Post #6 is the Northeast Corner.

The Location Notice Monument is situated about 7,850 feet SOUTH and 4,450 feet WEST of the NE corner of Sect. 1 Twp. 20S, Range 21E.

The claim is located in the following section(s), all of part of which are projected in:

NE 1/4 of Section 12 Township 20S, Range 21E, G. & S.R.B.M.
SE 1/4 of Section 12 Township 20S, Range 21E, G. & S.R.B.M.
1/4 of Section _____ Township _____, Range _____, G. & S.R.B.M.
1/4 of Section _____ Township _____, Range _____, G. & S.R.B.M.

An exact duplicate of this Notice of Location is on file for record (within 90 days of location as dated herein) with the Cochise County Clerk, in whose jurisdiction this claim is located. All appropriate recording fees have been paid and maps submitted as provided in A.R.S. on lode mining filings.

Dated this 5th day of September, 1981:

Thomas E. Waldrip, Jr.
(locator sign here)
Thomas E. Waldrip, Jr.

Recorder's Stamp

RECEIVED
D.L. & AZ STATE OFFICE
NOV 2 11 27 AM '81
PHOENIX, ARIZONA

NOTICE OF LOCATION - LODE MINING CLAIM

TO ALL WHOM IT MAY CONCERN:

The undersigned having complied with the requirements of Title 30, United States Code, Section 28 and the local laws, customs and regulations of the State of Arizona, hereby gives notice that he (she, they) has (have) located the TS# 289 Lode Mining Claim in the (un) surveyed SECT. 12 T. 20S., R. 21E in the Tombstone Mining District in Cochise County, in the State of Arizona, on the 5th day of September, 1981.

The name(s) and post office address(es) of the locator(s) is (are) please print:

Locator(s): Thomas E. Waldrip, Jr. 4426 E. Patricia
Tucson, Arizona 85712

Owner(s): Tombstone Development Co. P. O. Box 1445.
Grand Island, Nebraska 68802

The claim is 1,500 feet long and 600 feet wide. The claim runs from the Notice of Location Monument on which this notice is posted 1,450 feet in a WEST direction to the WEST end line, and 50 feet in a EAST direction to the EAST end line, along with 50 feet in a NORTH direction to the NORTH side line, and 550 feet in a SOUTH direction to the SOUTH side line. This Notice of Location is posted on the NE corner of the claim. The general course of the lode deposit and premises is from the EAST erly to the WEST erly.

On the ground, each corner and end-center of the claim is marked with its appropriate number by a metal tag affixed to the post embossed with the name of the claim and its number. The description of each corner is as follows (describe the corner(s), such as 4"x 4" wooden post): Post no. 1, 2, 3, 4, 5, & 6 are all 2"x 2" x 5' wooden posts embedded one foot in the ground. Post #1 is the Northwest Corner, Post #2 is the WEST End-Center, Post #3 is the Southwest Corner, Post #4 is the Southeast Corner, Post #5 is the EAST End-Center and Post #6 is the Northeast Corner.

The Location Notice Monument is situated about 7,850 feet SOUTH and 1550 feet WEST of the NE corner of Sect. 1 Twp. 20S, Range 21E.

The claim is located in the following section(s), all of part of which are projected in:

NE 1/4 of Section 12 Township 20S, Range 21E. G. & S.R.B.M.
NW 1/4 of Section 12 Township 20S, Range 21E. G. & S.R.B.M.
SE 1/4 of Section 12 Township 20S, Range 21E. G. & S.R.B.M.
SW 1/4 of Section 12 Township 20S, Range 21E. G. & S.R.B.M.

An exact duplicate of this Notice of Location is on file for record (within 90 days of location as dated herein) with the Cochise County Clerk, in whose jurisdiction this claim is located. All appropriate recording fees have been paid and maps submitted as provided in A.R.S. on lode mining filings.

Dated this 5th day of September, 1981.

Thomas E. Waldrip, Jr.
(locator sign here)
Thomas E. Waldrip, Jr.

Recorder's Stamp

RECEIVED
BLM AZ STATE OFFICE
NOV 2 11 27 AM '81
PHOENIX, ARIZONA

NOTICE OF LOCATION - LODE MINING CLAIM

TO ALL WHOM IT MAY CONCERN:

The undersigned having complied with the requirements of Title 30, United States Code, Section 28 and the local laws, customs and regulations of the State of Arizona, hereby gives notice that he (she, they) has (have) located the TS# 290 Lode Mining Claim in the (un) surveyed SECT. 12 T. 20S., R. 21E in the Tombstone Mining District in Cochise County, in the State of Arizona, on the 5th day of September, 1981.

The name(s) and post office address(es) of the locator(s) is (are) please print:

Locator(s): Thomas E. Waldrip, Jr. 4426 E. Patricia
Tucson, Arizona 85712

Owner(s): Tombstone Development Co. P. O. Box 1445
Grand Island, Nebraska 68802

The claim is 1,500 feet long and 600 feet wide. The claim runs from the Notice of Location Monument on which this notice is posted 50 feet in a WEST direction to the WEST end line, and 1,450 feet in a EAST direction to the EAST end line, along with 550 feet in a NORTH direction to the NORTH side line, and 50 feet in a SOUTH direction to the SOUTH side line. This Notice of Location is posted on the SW corner of the claim. The general course of the lode deposit and premises is from the EAST erly to the WEST erly.

On the ground, each corner and end-center of the claim is marked with its appropriate number by a metal tag affixed to the post embossed with the name of the claim and its number. The description of each corner is as follows (describe the corner(s), such as 4"x 4" wooden post): Post no. 1, 2, 3, 4, 5, & 6 are all 2"x 2" x 5' wooden posts embedded one foot in the ground. Post #1 is the Northwest Corner, Post #2 is the WEST End-Center, Post #3 is the Southwest Corner, Post #4 is the Southeast Corner, Post #5 is the EAST End-Center and Post #6 is the Northeast Corner.

The Location Notice Monument is situated about 8950 feet SOUTH and 1,450 feet WEST of the NE corner of Sect. 1 Twp. 20S, Range 21E.

The claim is located in the following section(s), all of part of which are projected in:

SE 1/4 of Section 12 Township 20S, Range 21E, G. & S.R.B.M.
1/4 of Section _____ Township _____, Range _____, G. & S.R.B.M.
1/4 of Section _____ Township _____, Range _____, G. & S.R.B.M.
1/4 of Section _____ Township _____, Range _____, G. & S.R.B.M.

An exact duplicate of this Notice of Location is on file for record (within 90 days of location as dated herein) with the Cochise County Clerk, in whose jurisdiction this claim is located. All appropriate recording fees have been paid and maps submitted as provided in A.R.S. on lode mining filings.

Dated this 5th day of September, 1981.

Thomas E. Waldrip, Jr.
(locator sign here)
Thomas E. Waldrip, Jr.

Recorder's Stamp

RECEIVED
BUREAU OF STATE OFFICE
NOV 2 11 27 AM '81
PHOENIX, ARIZONA

NOTICE OF LOCATION - LODE MINING CLAIM

TO ALL WHOM IT MAY CONCERN:

The undersigned having complied with the requirements of Title 30, United States Code, Section 28 and the local laws, customs and regulations of the State of Arizona, hereby gives notice that he (she, they) has (have) located the TS# 291 Lode Mining Claim in the (un) surveyed Sett. 12 T. 20S., R. 21E in the Tombstone Mining District in Cochise County, in the State of Arizona, on the 5th day of September, 1981.

The name(s) and post office address(es) of the locator(s) is (are) please print:

Locator(s): Thomas E. Waldrip, Jr. 4426 E. Patricia
Tucson, Arizona 85712

Owner(s): Tombstone Development Co. P. O. Box 1445
Grand Island, Nebraska 68802

The claim is 1,500 feet long and 600 feet wide. The claim runs from the Notice of Location Monument on which this notice is posted 1,450 feet in a WEST direction to the WEST end line, and 50 feet in a EAST direction to the EAST end line, along with 550 feet in a NORTH direction to the NORTH side line, and 50 feet in a SOUTH direction to the SOUTH side line. This Notice of Location is posted on the SE corner of the claim. The general course of the lode deposit and premises is from the EASTerly to the WESTerly.

On the ground, each corner and end-center of the claim is marked with its appropriate number by a metal tag affixed to the post embossed with the name of the claim and its number. The description of each corner is as follows (describe the corner(s), such as 4"x 4" wooden post): Post no. 1, 2, 3, 4, 5, & 6 are all 2"x 2" x 5' wooden posts embedded one foot in the ground. Post #1 is the Northwest Corner, Post #2 is the WEST End-Center, Post #3 is the Southwest Corner, Post #4 is the Southeast Corner, Post #5 is the EAST End-Center and Post #6 is the Northeast Corner.

The Location Notice Monument is situated about 8,950 feet south and 1,550 feet WEST of the NE corner of Sect. 1 Twp. 20S, Range 21E.

The claim is located in the following section(s), all of part of which are projected in:

SE 1/4 of Section 12 Township 20S, Range 21E, G. & S.R.B.M.
SW 1/4 of Section 12 Township 20S, Range 21E, G. & S.R.B.M.
1 /4 of Section _____ Township _____, Range _____, G. & S.R.B.M.
1 /4 of Section _____ Township _____, Range _____, G. & S.R.B.M.

An exact duplicate of this Notice of Location is on file for record (within 90 days of location as dated herein) with the Cochise County Clerk, in whose jurisdiction this claim is located. All appropriate recording fees have been paid and maps submitted as provided in A.R.S. on lode mining filings.

Dated this 5th day of September, 1981.

Thomas E. Waldrip, Jr.
(locator sign here)
Thomas E. Waldrip, Jr.

Recorder's Stamp

RECEIVED
B.L.H. AZ STATE OFFICE
NOV 2 11 27 AM '81
PHOENIX, ARIZONA

NOTICE OF LOCATION - LODE MINING CLAIM

TO ALL WHOM IT MAY CONCERN:

The undersigned having complied with the requirements of Title 30, United States Code, Section 28 and the local laws, customs and regulations of the State of Arizona, hereby gives notice that he (she, they) has (have) located the TS# 292 Lode Mining Claim in the (un) surveyed SECT. 12 T. 20S., R. 21E in the Tombstone Mining District in Cochise County, in the State of Arizona, on the 5th day of September, 1981.

The name(s) and post office address(es) of the locator(s) is (are) please print:

Locator(s): Thomas E. Waldrip, Jr. 4426 E. Patricia
Tucson, Arizona 85712

Owner(s): Tombstone Development Co. P. O. Box 1445
Grand Island, Nebraska 68802

The claim is 1,500 feet long and 600 feet wide. The claim runs from the Notice of Location Monument on which this notice is posted 50 feet in a WEST direction to the WEST end line, and 1,450 feet in a EAST direction to the EAST end line, along with 50 feet in a NORTH direction to the NORTH side line, and 550 feet in a SOUTH direction to the SOUTH side line. This Notice of Location is posted on the NW corner of the claim. The general course of the lode deposit and premises is from the EAST erly to the WEST erly.

On the ground, each corner and end-center of the claim is marked with its appropriate number by a metal tag affixed to the post embossed with the name of the claim and its number. The description of each corner is as follows (describe the corner(s), such as 4"x 4" wooden post): Post no. 1, 2, 3, 4, 5, & 6 are all 2"x 2" x 5' wooden posts embedded one foot in the ground. Post #1 is the Northwest Corner, Post #2 is the WEST End-Center, Post #3 is the Southwest Corner, Post #4 is the Southeast Corner, Post #5 is the EAST End-Center and Post #6 is the Northeast Corner.

The Location Notice Monument is situated about 9,050 feet SOUTH and 1,450 feet WEST of the NE corner of Sect. 1 Twp. 20S, Range 21E.

The claim is located in the following section(s), all of part of which are projected in:

- SE 1/4 of Section 12 Township 20S, Range 21E, G. & S.R.B.M.
- 1 /4 of Section _____ Township _____, Range _____, G. & S.R.B.M.
- 1 /4 of Section _____ Township _____, Range _____, G. & S.R.B.M.
- 1 /4 of Section _____ Township _____, Range _____, G. & S.R.B.M.

An exact duplicate of this Notice of Location is on file for record (within 90 days of location as dated herein) with the Cochise County Clerk, in whose jurisdiction this claim is located. All appropriate recording fees have been paid and maps submitted as provided in A.R.S. on lode mining filings.

Dated this 5th day of September, 1981.

Thomas E. Waldrip, Jr.
(Locator sign here)
Thomas E. Waldrip, Jr.

Recorder's Stamp

RECEIVED
BLM AZ STATE OFFICE
NOV 2 11 27 AM '81
PHOENIX, ARIZONA

NOTICE OF LOCATION - LODE MINING CLAIM

TO ALL WHOM IT MAY CONCERN:

The undersigned having complied with the requirements of Title 30, United States Code, Section 28 and the local laws, customs and regulations of the State of Arizona, hereby gives notice that he (she, they) has (have) located the TS# 293 Lode Mining Claim in the (un) surveyed Sec. 12 T. 20S., R. 21E in the Tombstone Mining District in Cochise County, in the State of Arizona, on the 5th day of September, 1981.

The name(s) and post office address(es) of the locator(s) is (are) please print:

Locator(s): Thomas E. Waldrip, Jr. 4426 E. Patricia
Tucson, Arizona 85712

Owner(s): Tombstone Development Co. P. O. Box 1445
Grand Island, Nebraska 68802

The claim is 1,500 feet long and 600 feet wide. The claim runs from the Notice of Location Monument on which this notice is posted 1,450 feet in a WEST direction to the WEST end line, and 50 feet in a EAST direction to the EAST end line, along with 50 feet in a NORTH direction to the NORTH side line, and 550 feet in a SOUTH direction to the SOUTH side line. This Notice of Location is posted on the NE corner of the claim. The general course of the lode deposit and premises is from the EAST erly to the WEST erly.

On the ground, each corner and end-center of the claim is marked with its appropriate number by a metal tag affixed to the post embossed with the name of the claim and its number. The description of each corner is as follows (describe the corner(s), such as 4"x 4" wooden post): Post no. 1, 2, 3, 4, 5, & 6 are all 2"x 2" x 5' wooden posts embedded one foot in the ground. Post #1 is the Northwest Corner, Post #2 is the WEST End-Center, Post #3 is the Southwest Corner, Post #4 is the Southeast Corner, Post #5 is the EAST End-Center and Post #6 is the Northeast Corner.

The Location Notice Monument is situated about 9,050 feet SOUTH and 1,500 feet WEST of the NE corner of Sect. 1 Twp. 20 S, Range 21E.

The claim is located in the following section(s), all of part of which are projected in:

SE 1/4 of Section 12 Township 20S., Range 21E, G. & S.R.B.M.
SW 1/4 of Section 12 Township 20S., Range 21E, G. & S.R.B.M.
 1/4 of Section Township , Range , G. & S.R.B.M.
 1/4 of Section Township , Range , G. & S.R.B.M.

An exact duplicate of this Notice of Location is on file for record (within 90 days of location as dated herein) with the Cochise County Clerk, in whose jurisdiction this claim is located. All appropriate recording fees have been paid and maps submitted as provided in A.R.S. on lode mining filings.

Dated this 5th day of September, 1981.

Thomas E. Waldrip, Jr.
(locator sign here)
Thomas E. Waldrip, Jr.

Recorder's Stamp

RECEIVED
BUREAU OF STATE OFFICE
NOV 2 11 27 AM '81
PHOENIX, ARIZONA

NOTICE OF LOCATION - LODE MINING CLAIM

TO ALL WHOM IT MAY CONCERN:

The undersigned having complied with the requirements of Title 30, United States Code, Section 28 and the local laws, customs and regulations of the State of Arizona, hereby gives notice that he (she, they) has (have) located the TS# 294 Lode Mining Claim in the (un) surveyed Sect. 12 T. 20S., R. 21E in the Tombstone Mining District in Cochise County, in the State of Arizona, on the 5th day of September, 1981.

The name(s) and post office address(es) of the locator(s) is (are) please print:

Locator(s): Thomas E. Waldrip, Jr. 4426 E. Patricia
Tucson, Arizona 85712

Owner(s): Tombstone Development Co. P. O. Box 1445
Grand Island, Nebraska 68802

The claim is 1,500 feet long and 600 feet wide. The claim runs from the Notice of Location Monument on which this notice is posted 50 feet in a WEST direction to the WEST end line, and 1450 feet in a EAST direction to the EAST end line, along with 550 feet in a NORTH direction to the NORTH side line, and 50 feet in a SOUTH direction to the SOUTH side line. This Notice of Location is posted on the SW corner of the claim. The general course of the lode deposit and premises is from the EAST erly to the WEST erly.

On the ground, each corner and end-center of the claim is marked with its appropriate number by a metal tag affixed to the post embossed with the name of the claim and its number. The description of each corner is as follows (describe the corner(s), such as 4"x 4" wooden post): Post no. 1, 2, 3, 4, 5, & 6 are all 2"x 2" x 5' wooden posts embedded one foot in the ground. Post #1 is the Northwest Corner, Post #2 is the WEST End-Center, Post #3 is the Southwest Corner, Post #4 is the Southeast Corner, Post #5 is the EAST End-Center and Post #6 is the Northeast Corner.

The Location Notice Monument is situated about 10,150 feet SOUTH and 1450 feet WEST of the NE corner of Sect. 1 Twp. 20 S, Range 21 E.

The claim is located in the following section(s), all of part of which are projected in:

SE 1/4 of Section 12 Township 20S., Range 21E, G. & S.R.B.M.
 ___ 1/4 of Section ___ Township ___, Range ___, G. & S.R.B.M.
 ___ 1/4 of Section ___ Township ___, Range ___, G. & S.R.B.M.
 ___ 1/4 of Section ___ Township ___, Range ___, G. & S.R.B.M.

An exact duplicate of this Notice of Location is on file for record (within 90 days of location as dated herein) with the Cochise County Clerk, in whose jurisdiction this claim is located. All appropriate recording fees have been paid and maps submitted as provided in A.R.S. on lode mining filings.

Dated this 5th day of September, 1981.

Thomas E. Waldrip, Jr.
(locator sign here)
Thomas E. Waldrip, Jr.

Recorder's Stamp

RECEIVED
B.L.M. AZ STATE OFFICE
NOV 2 11 27 AM '81
PHOENIX, ARIZONA

NOTICE OF LOCATION - LODE MINING CLAIM

TO ALL WHOM IT MAY CONCERN:

The undersigned having complied with the requirements of Title 30, United States Code, Section 28 and the local laws, customs and regulations of the State of Arizona, hereby gives notice that he (she, they) has (have) located the TS# 295 Lode Mining Claim in the (un) surveyed Sect. 12 T. 20S., R. 21E in the Tombstone Mining District in Cochise County, in the State of Arizona, on the 5th day of September, 1981.

The name(s) and post office address(es) of the locator(s) is (are) please print:

Locator(s): Thomas E. Waldrip, Jr. 4426 E. Patricia
Tucson, Arizona 85712

Owner(s): Tombstone Development Co. P. O. Box 1445
Grand Island, Nebraska 68802

The claim is 1,500 feet long and 600 feet wide. The claim runs from the Notice of Location Monument on which this notice is posted 1,450 feet in a WEST direction to the WEST end line, and 50 feet in a EAST direction to the EAST end line, along with 550 feet in a NORTH direction to the NORTH side line, and 50 feet in a SOUTH direction to the SOUTH side line. This Notice of Location is posted on the SE corner of the claim. The general course of the lode deposit and premises is from the EAST erly to the WEST erly.

On the ground, each corner and end-center of the claim is marked with its appropriate number by a metal tag affixed to the post embossed with the name of the claim and its number. The description of each corner is as follows (describe the corner(s), such as 4"x 4" wooden post): Post no. 1, 2, 3, 4, 5, & 6 are all 2"x 2" x 5' wooden posts embedded one foot in the ground. Post #1 is the Northwest Corner, Post #2 is the WEST End-Center, Post #3 is the Southwest Corner, Post #4 is the Southeast Corner, Post #5 is the EAST End-Center and Post #6 is the Northeast Corner.

The Location Notice Monument is situated about 10,150 feet SOUTH and 1,550 feet WEST of the NE corner of Sect. 1 Twp. 20S, Range 21E.

The claim is located in the following section(s), all of part of which are projected in:

SE 1/4 of Section 12 Township 20S, Range 21E, G. & S.R.B.M.
SW 1/4 of Section 12 Township 20S, Range 21E, G. & S.R.B.M.
 1/4 of Section Township , Range , G. & S.R.B.M.
 1/4 of Section Township , Range , G. & S.R.B.M.

An exact duplicate of this Notice of Location is on file for record (within 90 days of location as dated herein) with the Cochise County Clerk, in whose jurisdiction this claim is located. All appropriate recording fees have been paid and maps submitted as provided in A.R.S. on lode mining filings.

Dated this 5th day of September, 1981.

Thomas E. Waldrip, Jr.
(locator sign here)
Thomas E. Waldrip, Jr.

Recorder's Stamp

RECEIVED
STATE OF ARIZONA
NOV 2 11 27 AM '81
PHOENIX, ARIZONA

A MC 142005

NOTICE OF LOCATION - LODE MINING CLAIM

TO ALL WHOM IT MAY CONCERN:

The undersigned having complied with the requirements of Title 30, United States Code, Section 28 and the local laws, customs and regulations of the State of Arizona, hereby gives notice that he (she, they) has (have) located the TS# 296 Lode Mining Claim in the (un) surveyed Sett. 12 T. 20S., R. 21E in the Tombstone Mining District in Cochise County, in the State of Arizona, on the 5th day of September, 1981.

The name(s) and post office address(es) of the locator(s) is (are) please print:

Locator(s): Thomas E. Waldrip, Jr. 4426 E. Patricia
Tucson, Arizona 85712

Owner(s): Tombstone Development Co. P. O. Box 1445
Grand Island, Nebraska 68802

The claim is 1,500 feet long and 600 feet wide. The claim runs from the Notice of Location Monument on which this notice is posted 50 feet in a WEST direction to the WEST end line, and 1450 feet in a EAST direction to the EAST end line, along with 50 feet in a NORTH direction to the NORTH side line, and 550 feet in a SOUTH direction to the SOUTH side line. This Notice of Location is posted on the NW corner of the claim. The general course of the lode deposit and premises is from the EAST erly to the WEST erly.

On the ground, each corner and end-center of the claim is marked with its appropriate number by a metal tag affixed to the post embossed with the name of the claim and its number. The description of each corner is as follows (describe the corner(s), such as 4"x 4" wooden post): Post no. 1, 2, 3, 4, 5, & 6 are all 2"x 2" x 5' wooden posts embedded one foot in the ground. Post #1 is the Northwest Corner, Post #2 is the WEST End-Center, Post #3 is the Southwest Corner, Post #4 is the Southeast Corner, Post #5 is the EAST End-Center and Post #6 is the Northeast Corner.

The Location Notice Monument is situated about 10,250 feet SOUTH and 1450 feet WEST of the NE corner of Sect. 1 Twp. 20 S, Range 21 E.

The claim is located in the following section(s), all of part of which are projected in:

- SE 1/4 of Section 12 Township 20S., Range 21E, G. & S.R.B.M.
- NE 1/4 of Section 13 Township 20S., Range 21E, G. & S.R.B.M.
- 1/4 of Section Township , Range , G. & S.R.B.M.
- 1/4 of Section Township , Range , G. & S.R.B.M.

An exact duplicate of this Notice of Location is on file for record (within 90 days of location as dated herein) with the Cochise County Clerk, in whose jurisdiction this claim is located. All appropriate recording fees have been paid and maps submitted as provided in A.R.S. on lode mining filings.

Dated this 5th day of September, 1981.

Thomas E. Waldrip, Jr.
(locator sign here)
Thomas E. Waldrip, Jr.

Recorder's Stamp

RECEIVED
ALM STATE OFFICE
NOV 2 11 27 AM '81
TUCSON, ARIZONA

NOTICE OF LOCATION - LODE MINING CLAIM

TO ALL WHOM IT MAY CONCERN:

The undersigned having complied with the requirements of Title 30, United States Code, Section 28 and the local laws, customs and regulations of the State of Arizona, hereby gives notice that he (she, they) has (have) located the TS# 297 Lode Mining Claim in the (un) surveyed Sect. 12 T. 20S., R. 21E in the Tombstone Mining District in Cochise County, in the State of Arizona, on the 5th day of September, 1981.

The name(s) and post office address(es) of the locator(s) is (are) please print:

Locator(s): Thomas E. Waldrip, Jr. 4426 E. Patricia
Tucson, Arizona 85712

Owner(s): Tombstone Development Co. P. O. Box 1445
Grand Island, Nebraska 68802

The claim is 1,500 feet long and 600 feet wide. The claim runs from the Notice of Location Monument on which this notice is posted 1,450 feet in a WEST direction to the WEST end line, and 50 feet in a EAST direction to the EAST end line, along with 50 feet in a NORTH direction to the NORTH side line, and 550 feet in a SOUTH direction to the SOUTH side line. This Notice of Location is posted on the NE corner of the claim. The general course of the lode deposit and premises is from the EAST erly to the WEST erly.

On the ground, each corner and end-center of the claim is marked with its appropriate number by a metal tag affixed to the post embossed with the name of the claim and its number. The description of each corner is as follows (describe the corner(s), such as 4" x 4" wooden post): Post no. 1, 2, 3, 4, 5, & 6 are all 2" x 2" x 5' wooden posts embedded one foot in the ground. Post #1 is the Northwest Corner, Post #2 is the WEST End-Center, Post #3 is the Southwest Corner, Post #4 is the Southeast Corner, Post #5 is the EAST End-Center and Post #6 is the Northeast Corner.

The Location Notice Monument is situated about 10,250 feet SOUTH and 1,550 feet WEST of the NE corner of Sect. 1 Twp. 20S, Range 21E.

The claim is located in the following section(s), all of part of which are projected in:

- SE 1/4 of Section 12 Township 20S, Range 21E, G. & S.R.B.M.
- SW 1/4 of Section 12 Township 20S, Range 21E, G. & S.R.B.M.
- NE 1/4 of Section 13 Township 20S, Range 21E, G. & S.R.B.M.
- NW 1/4 of Section 13 Township 20S, Range 21E, G. & S.R.B.M.

An exact duplicate of this Notice of Location is on file for record (within 90 days of location as dated herein) with the Cochise County Clerk, in whose jurisdiction this claim is located. All appropriate recording fees have been paid and maps submitted as provided in A.R.S. on lode mining filings.

Dated this 5th day of September, 1981.

Thomas E. Waldrip, Jr.
(locator sign here)
Thomas E. Waldrip, Jr.

Recorder's Stamp

RECEIVED
BIRMINGHAM STATE OFFICE
PHOENIX, ARIZONA
NOV 2 11 27 AM '81

NOTICE OF LOCATION - LODE MINING CLAIM

TO ALL WHOM IT MAY CONCERN:

The undersigned having complied with the requirements of Title 30, United States Code, Section 28 and the local laws, customs and regulations of the State of Arizona, hereby gives notice that he (she, they) has (have) located the TS# 257 Lode Mining Claim in the (un) surveyed Sect. 18 T. 21S., R. 22E in the Tombstone Mining District in Cochise County, in the State of Arizona, on the 15th day of September, 1981.

The name(s) and post office address(es) of the locator(s) is (are) please print:

Locator(s): Thomas E. Waldrip, Jr. 4426 E. Patricia
Tucson, Arizona 85712

Owner(s): Tombstone Development Co. P. O. Box 1445
Grand Island, Nebraska 68802

The claim is 1,500 feet long and 600 feet wide. The claim runs from the Notice of Location Monument on which this notice is posted 50 feet in a WEST direction to the WEST end line, and 1,450 feet in a EAST direction to the EAST end line, along with 550 feet in a NORTH direction to the NORTH side line, and 50 feet in a SOUTH direction to the SOUTH side line. This Notice of Location is posted on the SW corner of the claim. The general course of the lode deposit and premises is from the EAST erly to the WEST erly.

On the ground, each corner and end-center of the claim is marked with its appropriate number by a metal tag affixed to the post embossed with the name of the claim and its number. The description of each corner is as follows (describe the corner(s), such as 4"x 4" wooden post): Post no. 1, 2, 3, 4, 5, & 6 are all 2"x 2" x 5' wooden posts embedded one foot in the ground. Post #1 is the Northwest Corner, Post #2 is the WEST End-Center, Post #3 is the Southwest Corner, Post #4 is the Southeast Corner, Post #5 is the EAST End-Center and Post #6 is the Northeast Corner.

The Location Notice Monument is situated about 9950 feet NORTH and 13,300 feet WEST of the SE corner of Sect. 21 Twp. 21S, Range 22E.

The claim is located in the following section(s), all of part of which are projected in:

- NE 1/4 of Section 18 Township 21S, Range 22E, G. & S.R.B.M.
- NW 1/4 of Section 18 Township 21S, Range 22E, G. & S.R.B.M.
- 1/4 of Section Township , Range , G. & S.R.B.M.
- 1/4 of Section Township , Range , G. & S.R.B.M.

An exact duplicate of this Notice of Location is on file for record (within 90 days of location as dated herein) with the Cochise County Clerk, in whose jurisdiction this claim is located. All appropriate recording fees have been paid and maps submitted as provided in A.R.S. on lode mining filings.

Dated this 15th day of September, 1981.

Thomas E. Waldrip, Jr.
(Locator sign here)
Thomas E. Waldrip, Jr.

Recorder's Stamp

RECEIVED
BLM AZ STATE OFFICE
NOV 2 11 25 AM '81
PHOENIX, ARIZONA

NOTICE OF LOCATION - LODE MINING CLAIM

TO ALL WHOM IT MAY CONCERN:

The undersigned having complied with the requirements of Title 30, United States Code, Section 28 and the local laws, customs and regulations of the State of Arizona, hereby gives notice that he (she, they) has (have) located the TS# 258 Lode Mining Claim in the (un) surveyed Sett. 18 T. 21S., R. 22E in the Tombstone Mining District in Cochise County, in the State of Arizona, on the 15th day of September, 1981.

The name(s) and post office address(es) of the locator(s) is (are) please print:

Locator(s): Thomas E. Waldrip, Jr. 4426 E. Patricia
Tucson, Arizona 85712

Owner(s): Tombstone Development Co. P. O. Box 1445
Grand Island, Nebraska 68802.

The claim is 1,500 feet long and 600 feet wide. The claim runs from the Notice of Location Monument on which this notice is posted 50 feet in a WEST direction to the WEST end line, and 1450 feet in a EAST direction to the EAST end line, along with 50 feet in a NORTH direction to the NORTH side line, and 2950 feet in a SOUTH direction to the SOUTH side line. This Notice of Location is posted on the NW corner of the claim. The general course of the lode deposit and premises is from the EAST erly to the WEST erly.

On the ground, each corner and end-center of the claim is marked with its appropriate number by a metal tag affixed to the post embossed with the name of the claim and its number. The description of each corner is as follows (describe the corner(s), such as 4"x 4" wooden post): Post no. 1, 2, 3, 4, 5, & 6 are all 2"x 2" x 5' wooden posts embedded one foot in the ground. Post #1 is the Northwest Corner, Post #2 is the WEST End-Center, Post #3 is the Southwest Corner, Post #4 is the Southeast Corner, Post #5 is the EAST End-Center and Post #6 is the Northeast Corner.

The Location Notice Monument is situated about 8850 feet NORTH and 13300 feet WEST of the SE corner of Sect. 21 Twp. 21S, Range 22E.

The claim is located in the following section(s), all of part of which are projected in:

NE 1/4 of Section 18 Township 21S, Range 22E, G. & S.R.B.M.
NW 1/4 of Section 18 Township 21S, Range 22E, G. & S.R.B.M.
___ 1/4 of Section ___ Township ___, Range ___, G. & S.R.B.M.
___ 1/4 of Section ___ Township ___, Range ___, G. & S.R.B.M.

An exact duplicate of this Notice of Location is on file for record (within 90 days of location as dated herein) with the Cochise County Clerk, in whose jurisdiction this claim is located. All appropriate recording fees have been paid and maps submitted as provided in A.R.S. on lode mining filings.

Dated this 15th day of September, 1981.

Thomas E. Waldrip, Jr.
(locator sign here)
Thomas E. Waldrip, Jr.

Recorder's Stamp

RECEIVED
BUREAU OF STATE OFFICE
NOV 2 11 25 AM '81
PHOENIX, ARIZONA

NOTICE OF LOCATION - LODE MINING CLAIM

TO ALL WHOM IT MAY CONCERN:

The undersigned having complied with the requirements of Title 30, United States Code, Section 28 and the local laws, customs and regulations of the State of Arizona, hereby gives notice that he (she,they) has (have) located the TS# 259 Lode Mining Claim in the (un) surveyed Sect. 18 T. 21S., R. 22E in the Tombstone Mining District in Cochise County, in the State of Arizona, on the 15th day of September, 1981.

The name(s) and post office address(es) of the locator(s) is (are) please print:

Locator(s): Thomas E. Waldrip, Jr. 4426 E. Patricia Tucson, Arizona 85712

Owner(s): Tombstone Development Co., P. O. Box 1445 Grand Island, Nebraska 68802

The claim is 1,500 feet long and 600 feet wide. The claim runs from the Notice of Location Monument on which this notice is posted 1,450 feet in a NORTH direction to the NORTH end line, and 50 feet in a SOUTH direction to the SOUTH end line, along with 50 feet in a WEST direction to the WEST side line, and 550 feet in a EAST direction to the EAST side line. This Notice of Location is posted on the SW corner of the claim. The general course of the lode deposit and premises is from the NORTH erly to the SOUTH erly.

On the ground, each corner and end-center of the claim is marked with its appropriate number by a metal tag affixed to the post embossed with the name of the claim and its number. The description of each corner is as follows (describe the corner(s), such as 4"x 4" wooden post): Post no. 1, 2, 3, 4, 5, & 6 are all 2"x 2" x 5' wooden posts embedded one foot in the ground. Post #1 is the Northwest Corner, Post #2 is the NORTH End-Center, Post #3 is the Southwest Corner, Post #4 is the Southeast Corner, Post #5 is the SOUTH End-Center and Post #6 is the Northeast Corner.

The Location Notice Monument is situated about 8,050 feet NORTH and 13,900 feet WEST of the SE corner of Sect. 21 Twp. 21S, Range 22E.

The claim is located in the following section(s), all of part of which are projected in:

- NW 1/4 of Section 18 Township 21S., Range 22E, G. & S.R.B.M.
1/4 of Section _____ Township _____, Range _____, G. & S.R.B.M.
1/4 of Section _____ Township _____, Range _____, G. & S.R.B.M.
1/4 of Section _____ Township _____, Range _____, G. & S.R.B.M.

An exact duplicate of this Notice of Location is on file for record (within 90 days of location as dated herein) with the Cochise County Clerk, in whose jurisdiction this claim is located. All appropriate recording fees have been paid and maps submitted as provided in A.R.S. on lode mining filings.

Dated this 15th day of September, 1981.

Thomas E. Waldrip, Jr. (locator sign here) Thomas E. Waldrip, Jr.

Recorder's Stamp

RECEIVED BLM AZ STATE OFFICE PHOENIX, ARIZONA NOV 2 11 25 AM '81

NOTICE OF LOCATION - LODE MINING CLAIM

TO ALL WHOM IT MAY CONCERN:

The undersigned having complied with the requirements of Title 30, United States Code, Section 28 and the local laws, customs and regulations of the State of Arizona, hereby gives notice that he (she, they) has (have) located the TS# 260 Lode Mining Claim in the (un) surveyed Sect. 18 T. 21S., R. 22E in the Tombstone Mining District in Cochise County, in the State of Arizona, on the 15th day of September, 1981.

The name(s) and post office address(es) of the locator(s) is (are) please print:

Locator(s): Thomas E. Waldrip, Jr. 4426 E. Patricia
Tucson, Arizona 85712

Owner(s): Tombstone Development Co. P. O. Box 1445
Grand Island, Nebraska 68802

The claim is 1,500 feet long and 600 feet wide. The claim runs from the Notice of Location Monument on which this notice is posted 50 feet in a NORTH direction to the NORTH end line, and 1450 feet in a SOUTH direction to the SOUTH end line, along with 50 feet in a WEST direction to the WEST side line, and 550 feet in a EAST direction to the EAST side line. This Notice of Location is posted on the NW corner of the claim. The general course of the lode deposit and premises is from the NORTH erly to the SOUTH erly.

On the ground, each corner and end-center of the claim is marked with its appropriate number by a metal tag affixed to the post embossed with the name of the claim and its number. The description of each corner is as follows (describe the corner(s), such as 4"x 4" wooden post): Post no. 1, 2, 3, 4, 5, & 6 are all 2"x 2" x 5' wooden posts embedded one foot in the ground. Post #1 is the Northwest Corner, Post #2 is the NORTH End-Center, Post #3 is the Southwest Corner, Post #4 is the Southeast Corner, Post #5 is the SOUTH End-Center and Post #6 is the Northeast Corner.

The Location Notice Monument is situated about 7,950 feet NORTH and 13,900 feet WEST of the SE corner of Sect. 21 Twp. 21S, Range 22E.

The claim is located in the following section(s), all of part of which are projected in:

NE1/4 of Section 18 Township 21S., Range 22E, G. & S.R.B.M.
SE1/4 of Section 18 Township 21S., Range 22E, G. & S.R.B.M.
 1/4 of Section Township , Range , G. & S.R.B.M.
 1/4 of Section Township , Range , G. & S.R.B.M.

An exact duplicate of this Notice of Location is on file for record (within 90 days of location as dated herein) with the Cochise County Clerk, in whose jurisdiction this claim is located. All appropriate recording fees have been paid and maps submitted as provided in A.R.S. on lode mining filings.

Dated this 15th day of September, 1981.

Thomas E. Waldrip, Jr.
(locator sign here)
Thomas E. Waldrip, Jr.

Recorder's Stamp

RECEIVED
BLM AZ STATE OFFICE
NOV 2 11 26 AM '81
PHOENIX, ARIZONA

NOTICE OF LOCATION - LODE MINING CLAIM

TO ALL WHOM IT MAY CONCERN:

The undersigned having complied with the requirements of Title 30, United States Code, Section 28 and the local laws, customs and regulations of the State of Arizona, hereby gives notice that he (she, they) has (have) located the TS# 261 Lode Mining Claim in the (un) surveyed SECT. 18 T. 21S, R. 22E in the Tombstone Mining District in Cochise County, in the State of Arizona, on the 15th day of September, 1981.

The name(s) and post office address(es) of the locator(s) is (are) please print:

Locator(s): Thomas E. Waldrip, Jr. 4426 E. Patricia Tucson, Arizona 85712

Owner(s): Tombstone Development Co. P. O. Box 1445 Grand Island, Nebraska 68802

The claim is 1,500 feet long and 600 feet wide. The claim runs from the Notice of Location Monument on which this notice is posted 1450 feet in a NORTH direction to the NORTH end line, and 50 feet in a SOUTH direction to the SOUTH end line, along with 550 feet in a WEST direction to the WEST side line, and 50 feet in a EAST direction to the EAST side line. This Notice of Location is posted on the SE corner of the claim. The general course of the lode deposit and premises is from the NORTH erly to the SOUTH erly.

On the ground, each corner and end-center of the claim is marked with its appropriate number by a metal tag affixed to the post embossed with the name of the claim and its number. The description of each corner is as follows (describe the corner(s), such as 4"x 4" wooden post): Post no. 1, 2, 3, 4, 5, & 6 are all 2"x 2" x 5' wooden posts embedded one foot in the ground. Post #1 is the Northwest Corner, Post #2 is the NORTH End-Center, Post #3 is the Southwest Corner, Post #4 is the Southeast Corner, Post #5 is the SOUTH End-Center and Post #6 is the Northeast Corner.

The Location Notice Monument is situated about 8,050 feet NORTH and 14,000 feet WEST of the SE corner of Sect. 21 Twp. 21S, Range 22E.

The claim is located in the following section(s), all of part of which are projected in:

- NW 1/4 of Section 18 Township 21S, Range 22E, G. & S.R.B.M.
1/4 of Section _____ Township _____, Range _____, G. & S.R.B.M.
1/4 of Section _____ Township _____, Range _____, G. & S.R.B.M.
1/4 of Section _____ Township _____, Range _____, G. & S.R.B.M.

An exact duplicate of this Notice of Location is on file for record (within 90 days of location as dated herein) with the Cochise County Clerk, in whose jurisdiction this claim is located. All appropriate recording fees have been paid and maps submitted as provided in A.R.S. on lode mining filings.

Dated this 15th day of September, 1981.

Thomas E. Waldrip, Jr. (locator sign here) Thomas E. Waldrip, Jr.

Recorder's Stamp

RECEIVED BUREAU OF STATE OFFICE PHOENIX, ARIZONA NOV 2 11 25 AM '81

A MC 141971

NOTICE OF LOCATION - LODE MINING CLAIM

TO ALL WHOM IT MAY CONCERN:

The undersigned having complied with the requirements of Title 30, United States Code, Section 28 and the local laws, customs and regulations of the State of Arizona, hereby gives notice that he (she, they) has (have) located the TS# 262 Lode Mining Claim in the (un) surveyed SECT. 18 T. 21S., R. 22E in the Tombstone Mining District in Cochise County, in the State of Arizona, on the 15th day of September 1981.

The name(s) and post office address(es) of the locator(s) is (are) please print:

Locator(s): Thomas E. Waldrip, Jr. 4426 E. Patricia
Tucson, Arizona 85712

Owner(s): Tombstone Development Co. P. O. Box 1445
Grand Island, Nebraska 68802

The claim is 1,500 feet long and 600 feet wide. The claim runs from the Notice of Location Monument on which this notice is posted 50 feet in a NORTH direction to the NORTH end line, and 1450 feet in a SOUTH direction to the SOUTH end line, along with 550 feet in a WEST direction to the WEST side line, and 50 feet in a EAST direction to the EAST side line. This Notice of Location is posted on the NE corner of the claim. The general course of the lode deposit and premises is from the NORTH erly to the SOUTH erly.

On the ground, each corner and end-center of the claim is marked with its appropriate number by a metal tag affixed to the post embossed with the name of the claim and its number. The description of each corner is as follows (describe the corner(s), such as 4"x 4" wooden post): Post no. 1, 2, 3, 4, 5, & 6 are all 2"x 2" x 5' wooden posts embedded one foot in the ground. Post #1 is the Northwest Corner, Post #2 is the NORTH End-Center, Post #3 is the Southwest Corner, Post #4 is the Southeast Corner, Post #5 is the SOUTH End-Center and Post #6 is the Northeast Corner.

The Location Notice Monument is situated about 7950 feet NORTH and 14,000 feet WEST of the SE corner of Sect. 21 Twp. 21S, Range 22E.

The claim is located in the following section(s), all of part of which are projected in:

- NW 1/4 of Section 18 Township 21S, Range 22E, G. & S.R.B.M.
- SW 1/4 of Section 18 Township 21S, Range 22E, G. & S.R.B.M.
- 1/4 of Section Township , Range , G. & S.R.B.M.
- 1/4 of Section Township , Range , G. & S.R.B.M.

An exact duplicate of this Notice of Location is on file for record (within 90 days of location as dated herein) with the Cochise County Clerk, in whose jurisdiction this claim is located. All appropriate recording fees have been paid and maps submitted as provided in A.R.S. on lode mining filings.

Dated this 15th day of September, 1981.

Thomas E. Waldrip, Jr.
(locator sign here)
Thomas E. Waldrip, Jr.

Recorder's Stamp

RECEIVED
BUREAU OF STATE OFFICE
NOV 2 11 25 AM '81
PHOENIX, ARIZONA

NOTICE OF LOCATION - LODE MINING CLAIM

TO ALL WHOM IT MAY CONCERN:

The undersigned having complied with the requirements of Title 30, United States Code, Section 28 and the local laws, customs and regulations of the State of Arizona, hereby gives notice that he (she, they) has (have) located the TS# 263 Lode Mining Claim in the (un) surveyed Sect. / T. 20S., R. 21E in the Tombstone Mining District in Cochise County, in the State of Arizona, on the 5th day of September, 1981.

The name(s) and post office address(es) of the locator(s) is (are) please print:

Locator(s): Thomas E. Waldrip, Jr. 4426 E. Patricia
Tucson, Arizona 85712

Owner(s): Tombstone Development Co. P. O. Box 1445.
Grand Island, Nebraska 68802

The claim is 1,500 feet long and 600 feet wide. The claim runs from the Notice of Location Monument on which this notice is posted 1450 feet in a WEST direction to the WEST end line, and 50 feet in a EAST direction to the EAST end line, along with 550 feet in a NORTH direction to the NORTH side line, and 50 feet in a SOUTH direction to the SOUTH side line. This Notice of Location is posted on the SE corner of the claim. The general course of the lode deposit and premises is from the EAST erly to the WEST erly.

On the ground, each corner and end-center of the claim is marked with its appropriate number by a metal tag affixed to the post embossed with the name of the claim and its number. The description of each corner is as follows (describe the corner(s), such as 4"x 4" wooden post): Post no. 1, 2, 3, 4, 5, & 6 are all 2"x 2" x 5' wooden posts embedded one foot in the ground. Post #1 is the Northwest Corner, Post #2 is the WEST End-Center, Post #3 is the Southwest Corner, Post #4 is the Southeast Corner, Post #5 is the EAST End-Center and Post #6 is the Northeast Corner.

The Location Notice Monument is situated about 550 feet SOUTH and 1,550 feet WEST of the NE corner of Sect. 1 Twp. 20S, Range 21E.

The claim is located in the following section(s), all of part of which are projected in:

NE 1/4 of Section 1 Township 20S., Range 21E. G. & S.R.B.M.
NW 1/4 of Section 1 Township 20S., Range 21E. G. & S.R.B.M.
 1/4 of Section Township , Range . G. & S.R.B.M.
 1/4 of Section Township , Range . G. & S.R.B.M.

An exact duplicate of this Notice of Location is on file for record (within 90 days of location as dated herein) with the Cochise County Clerk, in whose jurisdiction this claim is located. All appropriate recording fees have been paid and maps submitted as provided in A.R.S. on lode mining filings.

Dated this 5th day of September, 1981.

Thomas E. Waldrip, Jr.
(locator sign here)
Thomas E. Waldrip, Jr.

Recorder's Stamp

RECEIVED
BUREAU OF STATE OFFICE
NOV 2 11 25 AM '81
PHOENIX, ARIZONA

NOTICE OF LOCATION - LODE MINING CLAIM

TO ALL WHOM IT MAY CONCERN:

The undersigned having complied with the requirements of Title 30, United States Code, Section 28 and the local laws, customs and regulations of the State of Arizona, hereby gives notice that he (she, they) has (have) located the TS# 264 Lode Mining Claim in the (un) surveyed Sebt. 1 T. 20S., R. 21E in the Tombstone Mining District in Cochise County, in the State of Arizona, on the 5th day of September, 1981.

The name(s) and post office address(es) of the locator(s) is (are) please print:

Locator(s): Thomas E. Waldrip, Jr. 4426 E. Patricia
Tucson, Arizona 85712

Owner(s): Tombstone Development Co. P. O. Box 1445
Grand Island, Nebraska 68802

The claim is 1,500 feet long and 600 feet wide. The claim runs from the Notice of Location Monument on which this notice is posted 50 feet in a WEST direction to the WEST end line, and 1,450 feet in a EAST direction to the EAST end line, along with 50 feet in a NORTH direction to the NORTH side line, and 550 feet in a SOUTH direction to the SOUTH side line. This Notice of Location is posted on the NW corner of the claim. The general course of the lode deposit and premises is from the EAST erly to the WEST erly.

On the ground, each corner and end-center of the claim is marked with its appropriate number by a metal tag affixed to the post embossed with the name of the claim and its number. The description of each corner is as follows (describe the corner(s), such as 4" x 4" wooden post): Post no. 1, 2, 3, 4, 5, & 6 are all 2" x 2" x 5' wooden posts embedded one foot in the ground. Post #1 is the Northwest Corner, Post #2 is the WEST End-Center, Post #3 is the Southwest Corner, Post #4 is the Southeast Corner, Post #5 is the EAST End-Center and Post #6 is the Northeast Corner.

The Location Notice Monument is situated about 650 feet SOUTH and 1,450 feet WEST of the NE corner of Sect. 1 Twp. 20 S, Range 21 E.

The claim is located in the following section(s), all of part of which are projected in:

NE 1/4 of Section 1 Township 20S., Range 21E, G. & S.R.B.M.
1/4 of Section _____ Township _____, Range _____, G. & S.R.B.M.
1/4 of Section _____ Township _____, Range _____, G. & S.R.B.M.
1/4 of Section _____ Township _____, Range _____, G. & S.R.B.M.

An exact duplicate of this Notice of Location is on file for record (within 90 days of location as dated herein) with the Cochise County Clerk, in whose jurisdiction this claim is located. All appropriate recording fees have been paid and maps submitted as provided in A.R.S. on lode mining filings.

Dated this 5th day of September, 1981.

Thomas E. Waldrip, Jr.
(locator sign here)
Thomas E. Waldrip, Jr.

Recorder's Stamp

RECEIVED
BLM AZ STATE OFFICE
NOV 2 11 25 AM '81
PHOENIX, ARIZONA

NOTICE OF LOCATION - LODE MINING CLAIM

TO ALL WHOM IT MAY CONCERN:

The undersigned having complied with the requirements of Title 30, United States Code, Section 28 and the local laws, customs and regulations of the State of Arizona, hereby gives notice that he (she, they) has (have) located the TS# 265 Lode Mining Claim in the (un) surveyed SECT. 1 T. 20S., R. 21E in the Tombstone Mining District in Cochise County, in the State of Arizona, on the 5th day of September 1981.

The name(s) and post office address(es) of the locator(s) is (are) please print:

Locator(s): Thomas E. Waldrip, Jr. 4426 E. Patricia Tucson, Arizona 85712

Owner(s): Tombstone Development Co. P. O. Box 1445 Grand Island, Nebraska 68802

The claim is 1,500 feet long and 600 feet wide. The claim runs from the Notice of Location Monument on which this notice is posted 1,450 feet in a WEST direction to the WEST end line, and 50 feet in a EAST direction to the EAST end line, along with 50 feet in a NORTH direction to the NORTH side line, and 550 feet in a SOUTH direction to the SOUTH side line. This Notice of Location is posted on the NE corner of the claim. The general course of the lode deposit and premises is from the EAST erly to the WEST erly.

On the ground, each corner and end-center of the claim is marked with its appropriate number by a metal tag affixed to the post embossed with the name of the claim and its number. The description of each corner is as follows (describe the corner(s), such as 4"x 4" wooden post): Post no. 1, 2, 3, 4, 5, & 6 are all 2"x 2" x 5' wooden posts embedded one foot in the ground. Post #1 is the Northwest Corner, Post #2 is the WEST End-Center, Post #3 is the Southwest Corner, Post #4 is the Southeast Corner, Post #5 is the EAST End-Center and Post #6 is the Northeast Corner.

The Location Notice Monument is situated about 650 feet SOUTH and 1550 feet WEST of the NE corner of Sect. 1 Twp. 20 S, Range 21 E.

The claim is located in the following section(s), all of part of which are projected in:

- NE 1/4 of Section 1 Township 20S, Range 21E, G. & S.R.B.M.
NW 1/4 of Section 1 Township 20S, Range 21E, G. & S.R.B.M.
1/4 of Section _____ Township _____, Range _____, G. & S.R.B.M.
1/4 of Section _____ Township _____, Range _____, G. & S.R.B.M.

An exact duplicate of this Notice of Location is on file for record (within 90 days of location as dated herein) with the Cochise County Clerk, in whose jurisdiction, this claim is located. All appropriate recording fees have been paid and maps submitted as provided in A.R.S. on lode mining filings.

Dated this 5th day of September, 1981.

Thomas E. Waldrip, Jr. (locator sign here) Thomas E. Waldrip, Jr.

Recorder's Stamp

RECEIVED. BLM AZ STATE OFFICE NOV 2 11 25 AM '81 PHOENIX, ARIZONA

NOTICE OF LOCATION - LODE MINING CLAIM

TO ALL WHOM IT MAY CONCERN:

The undersigned having complied with the requirements of Title 30, United States Code, Section 28 and the local laws, customs and regulations of the State of Arizona, hereby gives notice that he (she, they) has (have) located the TS# 266 Lode Mining Claim in the (un) surveyed Sett. / T. 20S., R. 21E in the Tombstone Mining District in Cochise County, in the State of Arizona, on the 5th day of September, 1981.

The name(s) and post office address(es) of the locator(s) is (are) please print:

Locator(s): Thomas E. Waldrip, Jr. 4426 E. Patricia
Tucson, Arizona 85712

Owner(s): Tombstone Development Co. P. O. Box 1445
Grand Island, Nebraska 68802

The claim is 1,500 feet long and 600 feet wide. The claim runs from the Notice of Location Monument on which this notice is posted 50 feet in a WEST direction to the WEST end line, and 1450 feet in a EAST direction to the EAST end line, along with 550 feet in a NORTH direction to the NORTH side line, and 50 feet in a SOUTH direction to the SOUTH side line. This Notice of Location is posted on the SW corner of the claim. The general course of the lode deposit and premises is from the EAST erly to the WEST erly.

On the ground, each corner and end-center of the claim is marked with its appropriate number by a metal tag affixed to the post embossed with the name of the claim and its number. The description of each corner is as follows (describe the corner(s), such as 4"x 4" wooden post): Post no. 1, 2, 3, 4, 5, & 6 are all 2"x 2" x 5' wooden posts embedded one foot in the ground. Post #1 is the Northwest Corner, Post #2 is the WEST End-Center, Post #3 is the Southwest Corner, Post #4 is the Southeast Corner, Post #5 is the EAST End-Center and Post #6 is the Northeast Corner.

The Location Notice Monument is situated about 1750 feet SOUTH and 1450 feet WEST of the NE corner of Sect. 1 Twp. 20 S, Range 21 E.

The claim is located in the following section(s), all of part of which are projected in:

- NE 1/4 of Section 1 Township 20S, Range 21E, G. & S.R.B.M.
- 1 /4 of Section _____ Township _____, Range _____, G. & S.R.B.M.
- 1 /4 of Section _____ Township _____, Range _____, G. & S.R.B.M.
- 1 /4 of Section _____ Township _____, Range _____, G. & S.R.B.M.

An exact duplicate of this Notice of Location is on file for record (within 90 days of location as dated herein) with the Cochise County Clerk, in whose jurisdiction this claim is located. All appropriate recording fees have been paid and maps submitted as provided in A.R.S. on lode mining filings.

Dated this 5th day of September, 1981.

Thomas E. Waldrip, Jr.
(locator sign here)
Thomas E. Waldrip, Jr.

Recorder's Stamp

RECEIVED
BUREAU OF STATE OFFICE
NOV 2 11 25 AM '81
PHOENIX, ARIZONA

NOTICE OF LOCATION - LODE MINING CLAIM

TO ALL WHOM IT MAY CONCERN:

The undersigned having complied with the requirements of Title 30, United States Code, Section 28 and the local laws, customs and regulations of the State of Arizona, hereby gives notice that he (she, they) has (have) located the TS# 267 Lode Mining Claim in the (un) surveyed Sett. / T. 20S., R. 21E in the Tombstone Mining District in Cochise County, in the State of Arizona, on the 5th day of September, 1981.

The name(s) and post office address(es) of the locator(s) is (are) please print:

Locator(s): Thomas E. Waldrip, Jr. 4426 E. Patricia
Tucson, Arizona 85712

Owner(s): Tombstone Development Co. P. O. Box 1445
Grand Island, Nebraska 68802

The claim is 1,500 feet long and 600 feet wide. The claim runs from the Notice of Location Monument on which this notice is posted 1,450 feet in a WEST direction to the WEST end line, and 50 feet in a EAST direction to the EAST end line, along with 550 feet in a NORTH direction to the NORTH side line, and 50 feet in a SOUTH direction to the SOUTH side line. This Notice of Location is posted on the SE corner of the claim. The general course of the lode deposit and premises is from the EAST erly to the WEST erly.

On the ground, each corner and end-center of the claim is marked with its appropriate number by a metal tag affixed to the post embossed with the name of the claim and its number. The description of each corner is as follows (describe the corner(s), such as 4"x 4" wooden post): Post no. 1, 2, 3, 4, 5, & 6 are all 2"x 2" x 5' wooden posts embedded one foot in the ground. Post #1 is the Northwest Corner, Post #2 is the WEST End-Center, Post #3 is the Southwest Corner, Post #4 is the Southeast Corner, Post #5 is the EAST End-Center and Post #6 is the Northeast Corner.

The Location Notice Monument is situated about 1750 feet SOUTH and 4550 feet WEST of the NE corner of Sect. 1 Twp. 20 S, Range 21 E.

The claim is located in the following section(s), all of part of which are projected in:

NE 1/4 of Section 1 Township 20S, Range 21E, G. & S.R.B.M.
NW 1/4 of Section 1 Township 20S, Range 21E, G. & S.R.B.M.
1 /4 of Section _____ Township _____, Range _____, G. & S.R.B.M.
1 /4 of Section _____ Township _____, Range _____, G. & S.R.B.M.

An exact duplicate of this Notice of Location is on file for record (within 90 days of location as dated herein) with the Cochise County Clerk, in whose jurisdiction this claim is located. All appropriate recording fees have been paid and maps submitted as provided in A.R.S. on lode mining filings.

Dated this 5th day of September, 1981.

Thomas E. Waldrip, Jr.
(locator sign here)
Thomas E. Waldrip, Jr.

Recorder's Stamp

RECEIVED
BLM AZ STATE OFFICE
NOV 2 11 26 AM '81
PHOENIX, ARIZONA

NOTICE OF LOCATION - LODE MINING CLAIM

TO ALL WHOM IT MAY CONCERN:

The undersigned having complied with the requirements of Title 30, United States Code, Section 28 and the local laws, customs and regulations of the State of Arizona, hereby gives notice that he (she, they) has (have) located the TS# 268 Lode Mining Claim in the (un) surveyed Seet. 1 T. 20S., R. 21E in the Tombstone Mining District in Cochise County, in the State of Arizona, on the 5th day of September, 1981.

The name(s) and post office address(es) of the locator(s) is (are) please print:

Locator(s): Thomas E. Waldrip, Jr. 4426 E. Patricia
Tucson, Arizona 85712

Owner(s): Tombstone Development Co. P. O. Box 1445
Grand Island, Nebraska 68802

The claim is 1,500 feet long and 600 feet wide. The claim runs from the Notice of Location Monument on which this notice is posted 50 feet in a WEST direction to the WEST end line, and 1,450 feet in a EAST direction to the EAST end line, along with 50 feet in a NORTH direction to the NORTH side line, and 550 feet in a SOUTH direction to the SOUTH side line. This Notice of Location is posted on the NW corner of the claim. The general course of the lode deposit and premises is from the EAST erly to the WEST erly.

On the ground, each corner and end-center of the claim is marked with its appropriate number by a metal tag affixed to the post embossed with the name of the claim and its number. The description of each corner is as follows (describe the corner(s), such as 4"x 4" wooden post): Post no. 1, 2, 3, 4, 5, & 6 are all 2"x 2" x 5' wooden posts embedded one foot in the ground. Post #1 is the Northwest Corner, Post #2 is the WEST End-Center, Post #3 is the Southwest Corner, Post #4 is the Southeast Corner, Post #5 is the EAST End-Center and Post #6 is the Northeast Corner.

The Location Notice Monument is situated about 1850 feet SOUTH and 1,450 feet WEST of the NE corner of Sect. 1 Twp. 20 S, Range 21 E.

The claim is located in the following section(s), all of part of which are projected in:

NE 1/4 of Section 1 Township 20S., Range 21E, G. & S.R.B.M.
 ___ 1/4 of Section ___ Township ___, Range ___, G. & S.R.B.M.
 ___ 1/4 of Section ___ Township ___, Range ___, G. & S.R.B.M.
 ___ 1/4 of Section ___ Township ___, Range ___, G. & S.R.B.M.

An exact duplicate of this Notice of Location is on file for record (within 90 days of location as dated herein) with the Cochise County Clerk, in whose jurisdiction this claim is located. All appropriate recording fees have been paid and maps submitted as provided in A.R.S. on lode mining filings.

Dated this 5th day of September, 1981.

Thomas E. Waldrip, Jr.
(locator sign here)
Thomas E. Waldrip, Jr.

Recorder's Stamp

RECEIVED
BLM AZ STATE OFFICE
NOV 2 11 25 AM '81
PHOENIX, ARIZONA

NOTICE OF LOCATION - LODE MINING CLAIM

TO ALL WHOM IT MAY CONCERN:

The undersigned having complied with the requirements of Title 30, United States Code, Section 28 and the local laws, customs and regulations of the State of Arizona, hereby gives notice that he (she, they) has (have) located the TS# 269 Lode Mining Claim in the (un) surveyed Seet. 1 T. 20S., R. 21E in the Tombstone Mining District in Cochise County, in the State of Arizona, on the 5th day of September, 1981.

The name(s) and post office address(es) of the locator(s) is (are) please print:

Locator(s): Thomas E. Waldrip, Jr. 4426 E. Patricia
Tucson, Arizona 85712

Owner(s): Tombstone Development Co. P. O. Box 1445,
Grand Island, Nebraska 68802

The claim is 1,500 feet long and 600 feet wide. The claim runs from the Notice of Location Monument on which this notice is posted 1,450 feet in a WEST direction to the WEST end line, and 50 feet in a EAST direction to the EAST end line, along with 50 feet in a NORTH direction to the NORTH side line, and 550 feet in a SOUTH direction to the SOUTH side line. This Notice of Location is posted on the NE corner of the claim. The general course of the lode deposit and premises is from the EAST erly to the WEST erly.

On the ground, each corner and end-center of the claim is marked with its appropriate number by a metal tag affixed to the post embossed with the name of the claim and its number. The description of each corner is as follows (describe the corner(s), such as 4"x 4" wooden post): Post no. 1, 2, 3, 4, 5, & 6 are all 2"x 2" x 5' wooden posts embedded one foot in the ground. Post #1 is the Northwest Corner, Post #2 is the WEST End-Center, Post #3 is the Southwest Corner, Post #4 is the Southeast Corner, Post #5 is the EAST End-Center and Post #6 is the Northeast Corner.

The Location Notice Monument is situated about 1850 feet SOUTH and 1,550 feet WEST of the NE corner of Sect. 1 Twp. 20 S, Range 21 E.

The claim is located in the following section(s), all of part of which are projected in:

NE 1/4 of Section 1 Township 20S, Range 21E, G. & S.R.B.M.
NW 1/4 of Section 1 Township 20S, Range 21E, G. & S.R.B.M.
 1/4 of Section Township , Range , G. & S.R.B.M.
 1/4 of Section Township , Range , G. & S.R.B.M.

An exact duplicate of this Notice of Location is on file for record (within 90 days of location as dated herein) with the Cochise County Clerk, in whose jurisdiction this claim is located. All appropriate recording fees have been paid and maps submitted as provided in A.R.S. on lode mining filings.

Dated this 5th day of September, 1981.

Thomas E. Waldrip, Jr.
(locator sign here)
Thomas E. Waldrip, Jr.

Recorder's Stamp

RECEIVED
BLM AZ STATE OFFICE
NOV 2 11 26 AM '81
PHOENIX, ARIZONA

NOTICE OF LOCATION - LODE MINING CLAIM

TO ALL WHOM IT MAY CONCERN:

The undersigned having complied with the requirements of Title 30, United States Code, Section 28 and the local laws, customs and regulations of the State of Arizona, hereby gives notice that he (she, they) has (have) located the TS# 270 Lode Mining Claim in the (un) surveyed SECT. 1 T. 20S., R. 21E in the Tombstone Mining District in Cochise County, in the State of Arizona, on the 5th day of September, 1981.

The name(s) and post office address(es) of the locator(s) is (are) please print:

Locator(s): Thomas E. Waldrip, Jr. 4426 E. Patricia
Tucson, Arizona 85712

Owner(s): Tombstone Development Co. P. O. Box 1445
Grand Island, Nebraska 68802

The claim is 1,500 feet long and 600 feet wide. The claim runs from the Notice of Location Monument on which this notice is posted 50 feet in a WEST direction to the WEST end line, and 1,450 feet in a EAST direction to the EAST end line, along with 550 feet in a NORTH direction to the NORTH side line, and 50 feet in a SOUTH direction to the SOUTH side line. This Notice of Location is posted on the SW corner of the claim. The general course of the lode deposit and premises is from the EAST erly to the WEST erly.

On the ground, each corner and end-center of the claim is marked with its appropriate number by a metal tag affixed to the post embossed with the name of the claim and its number. The description of each corner is as follows (describe the corner(s), such as 4"x 4" wooden post): Post no. 1, 2, 3, 4, 5, & 6 are all 2"x 2" x 5' wooden posts embedded one foot in the ground. Post #1 is the Northwest Corner, Post #2 is the WEST End-Center, Post #3 is the Southwest Corner, Post #4 is the Southeast Corner, Post #5 is the EAST End-Center and Post #6 is the Northeast Corner.

The Location Notice Monument is situated about 2950 feet SOUTH and 1,450 feet WEST of the NE corner of Sect. 1 Twp. 20S., Range 21E.

The claim is located in the following section(s), all of part of which are projected in:

NE 1/4 of Section 1 Township 20S., Range 21E, G. & S.R.B.M.
SE 1/4 of Section 1 Township 20S., Range 21E, G. & S.R.B.M.
1/4 of Section Township , Range , G. & S.R.B.M.
1/4 of Section Township , Range , G. & S.R.B.M.

An exact duplicate of this Notice of Location is on file for record (within 90 days of location as dated herein) with the Cochise County Clerk, in whose jurisdiction this claim is located. All appropriate recording fees have been paid and maps submitted as provided in A.R.S. on lode mining filings.

Dated this 5th day of September, 1981.

Thomas E. Waldrip, Jr.
(locator sign here)
Thomas E. Waldrip, Jr.

Recorder's Stamp

RECEIVED
BLM AZ STATE OFFICE
NOV 2 11 26 AM '81
PHOENIX, ARIZONA

NOTICE OF LOCATION - LODE MINING CLAIM.

TO ALL WHOM IT MAY CONCERN:

The undersigned having complied with the requirements of Title 30, United States Code, Section 28 and the local laws, customs and regulations of the State of Arizona, hereby gives notice that he (she, they) has (have) located the TS# 271 Lode Mining Claim in the (un) surveyed SECT. 1 T. 20S., R. 21E in the Tombstone Mining District in Cochise County, in the State of Arizona, on the 5th day of September, 1981.

The name(s) and post office address(es) of the locator(s) is (are) please print:

Locator(s): Thomas E. Waldrip, Jr. 4426 E. Patricia
Tucson, Arizona 85712

Owner(s): Tombstone Development Co. P. O. Box 1445
Grand Island, Nebraska 68802

The claim is 1,500 feet long and 600 feet wide. The claim runs from the Notice of Location Monument on which this notice is posted 1,450 feet in a WEST direction to the WEST end line, and 50 feet in a EAST direction to the EAST end line, along with 550 feet in a NORTH direction to the NORTH side line, and 50 feet in a SOUTH direction to the SOUTH side line. This Notice of Location is posted on the SE corner of the claim. The general course of the lode deposit and premises is from the EAST erly to the WEST erly.

On the ground, each corner and end-center of the claim is marked with its appropriate number by a metal tag affixed to the post embossed with the name of the claim and its number. The description of each corner is as follows (describe the corner(s), such as 4"x 4" wooden post): Post no. 1, 2, 3, 4, 5, & 6 are all 2"x 2" x 5' wooden posts embedded one foot in the ground. Post #1 is the Northwest Corner, Post #2 is the WEST End-Center, Post #3 is the Southwest Corner, Post #4 is the Southeast Corner, Post #5 is the EAST End-Center and Post #6 is the Northeast Corner.

The Location Notice Monument is situated about 2,950 feet SOUTH and 4,550 feet WEST of the NE corner of Sect. 1 Twp. 20S, Range 21E.

The claim is located in the following section(s), all of part of which are projected in:

NE 1/4 of Section 1 Township 20S, Range 21E, G. & S.R.B.M.
NW 1/4 of Section 1 Township 20S, Range 21E, G. & S.R.B.M.
SE 1/4 of Section 1 Township 20S, Range 21E, G. & S.R.B.M.
SW 1/4 of Section 1 Township 20S, Range 21E, G. & S.R.B.M.

An exact duplicate of this Notice of Location is on file for record (within 90 days of location as dated herein) with the Cochise County Clerk, in whose jurisdiction this claim is located. All appropriate recording fees have been paid and maps submitted as provided in A.R.S. on lode mining filings.

Dated this 5th day of September, 1981.

Thomas E. Waldrip, Jr.
(locator sign here)
Thomas E. Waldrip, Jr.

Recorder's Stamp

RECEIVED
BLM AZ STATE OFFICE
NOV 2 11 26 AM '81
PHOENIX, ARIZONA

NOTICE OF LOCATION - LODE MINING CLAIM

TO ALL WHOM IT MAY CONCERN:

The undersigned having complied with the requirements of Title 30, United States Code, Section 28 and the local laws, customs and regulations of the State of Arizona, hereby gives notice that he (she, they) has (have) located the TS# 272 Lode Mining Claim in the (un) surveyed Sect. 1 T. 20S., R. 21E in the Tombstone Mining District in Cochise County, in the State of Arizona, on the 5th day of September, 1981.

The name(s) and post office address(es) of the locator(s) is (are) please print:

Locator(s): Thomas E. Waldrip, Jr. 4426 E. Patricia
Tucson, Arizona 85712

Owner(s): Tombstone Development Co. P. O. Box 1445
Grand Island, Nebraska 68802

The claim is 1,500 feet long and 600 feet wide. The claim runs from the Notice of Location Monument on which this notice is posted 50 feet in a WEST direction to the WEST end line, and 1,450 feet in a EAST direction to the EAST end line, along with 50 feet in a NORTH direction to the NORTH side line, and 550 feet in a SOUTH direction to the SOUTH side line. This Notice of Location is posted on the NW corner of the claim. The general course of the lode deposit and premises is from the EAST erly to the WEST erly.

On the ground, each corner and end-center of the claim is marked with its appropriate number by a metal tag affixed to the post embossed with the name of the claim and its number. The description of each corner is as follows (describe the corner(s), such as 4"x 4" wooden post): Post no. 1, 2, 3, 4, 5, & 6 are all 2"x 2" x 5' wooden posts embedded one foot in the ground. Post #1 is the Northwest Corner, Post #2 is the WEST End-Center, Post #3 is the Southwest Corner, Post #4 is the Southeast Corner, Post #5 is the EAST End-Center and Post #6 is the Northeast Corner.

The Location Notice Monument is situated about 3050 feet SOUTH and 1,450 feet WEST of the NE corner of Sect. 1 Twp. 20S, Range 21E.

The claim is located in the following section(s), all of part of which are projected in:

SE 1/4 of Section 1 Township 20S., Range 21E. G. & S.R.B.M.
1/4 of Section _____ Township _____, Range _____ G. & S.R.B.M.
1/4 of Section _____ Township _____, Range _____ G. & S.R.B.M.
1/4 of Section _____ Township _____, Range _____ G. & S.R.B.M.

An exact duplicate of this Notice of Location is on file for record (within 90 days of location as dated herein) with the Cochise County Clerk, in whose jurisdiction this claim is located. All appropriate recording fees have been paid and maps submitted as provided in A.R.S. on lode mining filings.

Dated this 5th day of September, 1981.

Thomas E. Waldrip, Jr.
(locator sign here)
Thomas E. Waldrip, Jr.

Recorder's Stamp

RECEIVED
BLM STATE OFFICE
NOV 2 11 26 AM '81
PHOENIX, ARIZONA

NOTICE OF LOCATION - LODE MINING CLAIM

TO ALL WHOM IT MAY CONCERN:

The undersigned having complied with the requirements of Title 30, United States Code, Section 28 and the local laws, customs and regulations of the State of Arizona, hereby gives notice that he (she, they) has (have) located the TS# 273 Lode Mining Claim in the (un) surveyed SECT. 1 T. 20S., R. 21E in the Tombstone Mining District in Cochise County, in the State of Arizona, on the 5th day of September, 1981.

The name(s) and post office address(es) of the locator(s) is (are) please print:

Locator(s): Thomas E. Waldrip, Jr. 4426 E. Patricia
Tucson, Arizona 85712

Owner(s): Tombstone Development Co. P. O. Box 1445
Grand Island, Nebraska 68802

The claim is 1,500 feet long and 600 feet wide. The claim runs from the Notice of Location Monument on which this notice is posted 1,450 feet in a WEST direction to the WEST end line, and 50 feet in a EAST direction to the EAST end line, along with 50 feet in a NORTH direction to the NORTH side line, and 550 feet in a SOUTH direction to the SOUTH side line. This Notice of Location is posted on the NE corner of the claim. The general course of the lode deposit and premises is from the EAST erly to the WEST erly.

On the ground, each corner and end-center of the claim is marked with its appropriate number by a metal tag affixed to the post embossed with the name of the claim and its number. The description of each corner is as follows (describe the corner(s), such as 4"x 4" wooden post): Post no. 1, 2, 3, 4, 5, & 6 are all 2"x 2" x 5' wooden posts embedded one foot in the ground. Post #1 is the Northwest Corner, Post #2 is the WEST End-Center, Post #3 is the Southwest Corner, Post #4 is the Southeast Corner, Post #5 is the EAST End-Center and Post #6 is the Northeast Corner.

The Location Notice Monument is situated about 3050 feet SOUTH and 1,550 feet WEST of the NE corner of Sect. 1 Twp. 20 S, Range 21 E.

The claim is located in the following section(s), all of part of which are projected in:

SE 1/4 of Section 1 Township 20S, Range 21E, G. & S.R.B.M.
SW 1/4 of Section 1 Township 20S, Range 21E, G. & S.R.B.M.
 1/4 of Section Township , Range , G. & S.R.B.M.
 1/4 of Section Township , Range , G. & S.R.B.M.

An exact duplicate of this Notice of Location is on file for record (within 90 days of location as dated herein) with the Cochise County Clerk, in whose jurisdiction this claim is located. All appropriate recording fees have been paid and maps submitted as provided in A.R.S. on lode mining filings.

Dated this 5th day of September, 1981.

Thomas E. Waldrip, Jr.
(locator sign here)
Thomas E. Waldrip, Jr.

Recorder's Stamp

RECEIVED
BLM AZ STATE OFFICE
NOV 2 11 26 AM '81
PHOENIX, ARIZONA

NOTICE OF LOCATION - LODE MINING CLAIM

TO ALL WHOM IT MAY CONCERN:

The undersigned having complied with the requirements of Title 30, United States Code, Section 28 and the local laws, customs and regulations of the State of Arizona, hereby gives notice that he (she, they) has (have) located the TS# 274 Lode Mining Claim in the (un) surveyed Sect. 1 T. 20S., R. 21E in the Tombstone Mining District in Cochise County, in the State of Arizona, on the 5th day of September, 1981.

The name(s) and post office address(es) of the locator(s) is (are) please print:

Locator(s): Thomas E. Waldrip, Jr. 4426 E. Patricia
Tucson, Arizona 85712

Owner(s): Tombstone Development Co. P. O. Box 1445
Grand Island, Nebraska 68802

The claim is 1,500 feet long and 600 feet wide. The claim runs from the Notice of Location Monument on which this notice is posted 50 feet in a WEST direction to the WEST end line, and 1,450 feet in a EAST direction to the EAST end line, along with 550 feet in a NORTH direction to the NORTH side line, and 50 feet in a SOUTH direction to the SOUTH side line. This Notice of Location is posted on the SW corner of the claim. The general course of the lode deposit and premises is from the EAST erly to the WEST erly.

On the ground, each corner and end-center of the claim is marked with its appropriate number by a metal tag affixed to the post embossed with the name of the claim and its number. The description of each corner is as follows (describe the corner(s), such as 4"x 4" wooden post): Post no. 1, 2, 3, 4, 5, & 6 are all 2"x 2" x 5' wooden posts embedded one foot in the ground. Post #1 is the Northwest Corner, Post #2 is the WEST End-Center, Post #3 is the Southwest Corner, Post #4 is the Southeast Corner, Post #5 is the EAST End-Center and Post #6 is the Northeast Corner.

The Location Notice Monument is situated about 4,150 feet SOUTH and 1,450 feet WEST of the NE corner of Sect. 1 Twp. 20S, Range 21E.

The claim is located in the following section(s), all of part of which are projected in:

- SE 1/4 of Section 1 Township 20S., Range 21E, G. & S.R.B.M.
- 1 /4 of Section _____ Township _____, Range _____, G. & S.R.B.M.
- 1 /4 of Section _____ Township _____, Range _____, G. & S.R.B.M.
- 1 /4 of Section _____ Township _____, Range _____, G. & S.R.B.M.

An exact duplicate of this Notice of Location is on file for record (within 90 days of location as dated herein) with the Cochise County Clerk, in whose jurisdiction this claim is located. All appropriate recording fees have been paid and maps submitted as provided in A.R.S. on lode mining filings.

Dated this 5th day of September, 1981.

Thomas E. Waldrip, Jr.
(locator sign here)
Thomas E. Waldrip, Jr.

Recorder's Stamp

RECEIVED
BLM AZ STATE OFFICE
NOV 2 11 25 AM '81
PHOENIX, ARIZONA

NOTICE OF LOCATION - LODE MINING CLAIM

TO ALL WHOM IT MAY CONCERN:

The undersigned having complied with the requirements of Title 30, United States Code, Section 28 and the local laws, customs and regulations of the State of Arizona, hereby gives notice that he (she, they) has (have) located the TS# 275 Lode Mining Claim in the (un) surveyed Sect. 1 T. 20S., R. 21E in the Tombstone Mining District in Cochise County, in the State of Arizona, on the 5th day of September, 1981.

The name(s) and post office address(es) of the locator(s) is (are) please print:

Locator(s): Thomas E. Waldrip, Jr. 4426 E. Patricia
Tucson, Arizona 85712

Owner(s): Tombstone Development Co. P. O. Box 1445
Grand Island, Nebraska 68802

The claim is 1,500 feet long and 600 feet wide. The claim runs from the Notice of Location Monument on which this notice is posted 1,450 feet in a WEST direction to the WEST end line, and 50 feet in a EAST direction to the EAST end line, along with 550 feet in a NORTH direction to the NORTH side line, and 50 feet in a SOUTH direction to the SOUTH side line. This Notice of Location is posted on the SE corner of the claim. The general course of the lode deposit and premises is from the EAST erly to the WEST erly.

On the ground, each corner and end-center of the claim is marked with its appropriate number by a metal tag affixed to the post embossed with the name of the claim and its number. The description of each corner is as follows (describe the corner(s), such as 4"x 4" wooden post): Post no. 1, 2, 3, 4, 5, & 6 are all 2"x 2" x 5' wooden posts embedded one foot in the ground. Post #1 is the Northwest Corner, Post #2 is the WEST End-Center, Post #3 is the Southwest Corner, Post #4 is the Southeast Corner, Post #5 is the EAST End-Center and Post #6 is the Northeast Corner.

The Location Notice Monument is situated about 4,150 feet SOUTH and 1,550 feet WEST of the NW corner of Sect. 1 Twp. 20 S, Range 21 E.

The claim is located in the following section(s), all of part of which are projected in:

- SE 1/4 of Section 1 Township 20S, Range 21E, G. & S.R.B.M.
- SW 1/4 of Section 1 Township 20S, Range 21E, G. & S.R.B.M.
- 1/4 of Section Township , Range , G. & S.R.B.M.
- 1/4 of Section Township , Range , G. & S.R.B.M.

An exact duplicate of this Notice of Location is on file for record (within 90 days of location as dated herein) with the Cochise County Clerk, in whose jurisdiction this claim is located. All appropriate recording fees have been paid and maps submitted as provided in A.R.S. on lode mining filings.

Dated this 5th day of September 1981.

Thomas E. Waldrip, Jr.
(Locator sign here)
Thomas E. Waldrip, Jr.

Recorder's Stamp

RECEIVED
BLM STATE OFFICE
NOV 2 11 25 AM '81
PHOENIX, ARIZONA

NOTICE OF LOCATION - LODE MINING CLAIM

TO ALL WHOM IT MAY CONCERN:

The undersigned having complied with the requirements of Title 30, United States Code, Section 28 and the local laws, customs and regulations of the State of Arizona, hereby gives notice that he (she, they) has (have) located the TS# 276 Lode Mining Claim in the (un) surveyed Sect. 1 T. 20S., R. 21E in the Tombstone Mining District in Cochise County, in the State of Arizona, on the 5th day of September 1981.

The name(s) and post office address(es) of the locator(s) is (are) please print:

Locator(s): Thomas E. Waldrip, Jr. 4426 E. Patricia
Tucson, Arizona 85712

Owner(s): Tombstone Development Co. P. O. Box 1445
Grand Island, Nebraska 68802

The claim is 1,500 feet long and 600 feet wide. The claim runs from the Notice of Location Monument on which this notice is posted 50 feet in a WEST direction to the WEST end line, and 1,450 feet in a EAST direction to the EAST end line, along with 50 feet in a NORTH direction to the NORTH side line, and 550 feet in a SOUTH direction to the SOUTH side line. This Notice of Location is posted on the NW corner of the claim. The general course of the lode deposit and premises is from the EAST erly to the WEST erly.

On the ground, each corner and end-center of the claim is marked with its appropriate number by a metal tag affixed to the post embossed with the name of the claim and its number. The description of each corner is as follows (describe the corner(s), such as 4"x 4" wooden post): Post no. 1, 2, 3, 4, 5, & 6 are all 2"x 2" x 5' wooden posts embedded one foot in the ground. Post #1 is the Northwest Corner, Post #2 is the WEST End-Center, Post #3 is the Southwest Corner, Post #4 is the Southeast Corner, Post #5 is the EAST End-Center and Post #6 is the Northeast Corner.

The Location Notice Monument is situated about 4,250 feet SOUTH and 1,450 feet WEST of the NE corner of Sect. 1 Twp. 20S., Range 21E.

The claim is located in the following section(s), all of part of which are projected in:

SE 1/4 of Section 1 Township 20S., Range 21E, G. & S.R.B.M.
1/4 of Section _____ Township _____, Range _____, G. & S.R.B.M.
1/4 of Section _____ Township _____, Range _____, G. & S.R.B.M.
1/4 of Section _____ Township _____, Range _____, G. & S.R.B.M.

An exact duplicate of this Notice of Location is on file for record (within 90 days of location as dated herein) with the Cochise County Clerk, in whose jurisdiction this claim is located. All appropriate recording fees have been paid and maps submitted as provided in A.R.S. on lode mining filings.

Dated this 5th day of September, 1981.

Thomas E. Waldrip Jr.
(locator sign here)
Thomas E. Waldrip, Jr.

Recorder's Stamp

RECEIVED
BIRMINGHAM STATE OFFICE
NOV 2 11 26 AM '81
PHOENIX, ARIZONA

NOTICE OF LOCATION - LODE MINING CLAIM

TO ALL WHOM IT MAY CONCERN:

The undersigned having complied with the requirements of Title 30, United States Code, Section 28 and the local laws, customs and regulations of the State of Arizona, hereby gives notice that he (she, they) has (have) located the TS# 277 Lode Mining Claim in the (un) surveyed SECT. 1 T. 20S., R. 21E in the Tombstone Mining District in Cochise County, in the State of Arizona, on the 5th day of September, 1981.

The name(s) and post office address(es) of the locator(s) is (are) please print:

Locator(s): Thomas E. Waldrip, Jr. 4426 E. Patricia
Tucson, Arizona 85712

Owner(s): Tombstone Development Co. P. O. Box 1445
Grand Island, Nebraska 68802

The claim is 1,500 feet long and 600 feet wide. The claim runs from the Notice of Location Monument on which this notice is posted 1,450 feet in a WEST direction to the WEST end line, and 50 feet in a EAST direction to the EAST end line, along with 50 feet in a NORTH direction to the NORTH side line, and 550 feet in a SOUTH direction to the SOUTH side line. This Notice of Location is posted on the NE corner of the claim. The general course of the lode deposit and premises is from the EAST erly to the WEST erly.

On the ground, each corner and end-center of the claim is marked with its appropriate number by a metal tag affixed to the post embossed with the name of the claim and its number. The description of each corner is as follows (describe the corner(s), such as 4"x 4" wooden post): Post no. 1, 2, 3, 4, 5, & 6 are all 2"x 2" x 5' wooden posts embedded one foot in the ground. Post #1 is the Northwest Corner, Post #2 is the WEST End-Center, Post #3 is the Southwest Corner, Post #4 is the Southeast Corner, Post #5 is the EAST End-Center and Post #6 is the Northeast Corner.

The Location Notice Monument is situated about 4,250 feet SOUTH and 4,550 feet WEST of the NE corner of Sect. 1 Twp. 20 S, Range 21 E.

The claim is located in the following section(s), all of part of which are projected in:

- SE 1/4 of Section 1 Township 20S., Range 21E. G. & S.R.B.M.
- SW 1/4 of Section 1 Township 20S., Range 21E. G. & S.R.B.M.
- 1/4 of Section Township , Range . G. & S.R.B.M.
- 1/4 of Section Township , Range . G. & S.R.B.M.

An exact duplicate of this Notice of Location is on file for record (within 90 days of location as dated herein) with the Cochise County Clerk, in whose jurisdiction this claim is located. All appropriate recording fees have been paid and maps submitted as provided in A.R.S. on lode mining filings.

Dated this 5th day of September 1981.

Thomas E. Waldrip, Jr.
(locator sign here)
Thomas E. Waldrip, Jr.

RECEIVED
 BUREAU OF STATE OFFICE
 NOV 2 11 26 AM '81
 PHOENIX, ARIZONA

Recorder's Stamp

NOTICE OF LOCATION - LODE MINING CLAIM

TO ALL WHOM IT MAY CONCERN:

The undersigned having complied with the requirements of Title 30, United States Code, Section 28 and the local laws, customs and regulations of the State of Arizona, hereby gives notice that he (she, they) has (have) located the TS# 298 Lode Mining Claim in the (un) surveyed Sett. 13 T. 20S., R. 21E in the Tombstone Mining District in Cochise County, in the State of Arizona, on the 5th day of September, 1981.

The name(s) and post office address(es) of the locator(s) is (are) please print:

Locator(s): Thomas E. Waldrip, Jr. 4426 E. Patricia
Tucson, Arizona 85712

Owner(s): Tombstone Development Co. P. O. Box 1445
Grand Island, Nebraska 68802

The claim is 1,500 feet long and 600 feet wide. The claim runs from the Notice of Location Monument on which this notice is posted 50 feet in a WEST direction to the WEST end line, and 1,450 feet in a EAST direction to the EAST end line, along with 550 feet in a NORTH direction to the NORTH side line, and 50 feet in a SOUTH direction to the SOUTH side line. This Notice of Location is posted on the SW corner of the claim. The general course of the lode deposit and premises is from the EAST erly to the WEST erly.

On the ground, each corner and end-center of the claim is marked with its appropriate number by a metal tag affixed to the post embossed with the name of the claim and its number. The description of each corner is as follows (describe the corner(s), such as 4"x 4" wooden post): Post no. 1, 2, 3, 4, 5, & 6 are all 2"x 2" x 5' wooden posts embedded one foot in the ground. Post #1 is the Northwest Corner, Post #2 is the WEST End-Center, Post #3 is the Southwest Corner, Post #4 is the Southeast Corner, Post #5 is the EAST End-Center and Post #6 is the Northeast Corner.

The Location Notice Monument is situated about 1,350 feet SOUTH and 1,450 feet WEST of the NE corner of Sect. 1 Twp. 20 S, Range 21 E.

The claim is located in the following section(s), all of part of which are projected in:

- NE 1/4 of Section 13 Township 20S., Range 21E, G. & S.R.B.M.
- 1/4 of Section _____ Township _____, Range _____, G. & S.R.B.M.
- 1/4 of Section _____ Township _____, Range _____, G. & S.R.B.M.
- 1/4 of Section _____ Township _____, Range _____, G. & S.R.B.M.

An exact duplicate of this Notice of Location is on file for record (within 90 days of location as dated herein) with the Cochise County Clerk, in whose jurisdiction this claim is located. All appropriate recording fees have been paid and maps submitted as provided in A.R.S. on lode mining filings.

Dated this 5th day of September, 1981.

Thomas E. Waldrip, Jr.
(locator sign here)
Thomas E. Waldrip, Jr.

Recorder's Stamp

RECEIVED
BUREAU OF STATE OFFICE
NOV 2 11 27 AM '81
PHOENIX, ARIZONA

NOTICE OF LOCATION - LODE MINING CLAIM

TO ALL WHOM IT MAY CONCERN:

The undersigned having complied with the requirements of Title 30, United States Code, Section 28 and the local laws, customs and regulations of the State of Arizona, hereby gives notice that he (she, they) has (have) located the TS# 299 Lode Mining Claim in the (un) surveyed Sect. 13 T. 20S., R. 21E in the Tombstone Mining District in Cochise County, in the State of Arizona, on the 5th day of September, 1981.

The name(s) and post office address(es) of the locator(s) is (are) please print:

Locator(s): Thomas E. Waldrip, Jr. 4426 E. Patricia
Tucson, Arizona 85712

Owner(s): Tombstone Development Co. P. O. Box 1445
Grand Island, Nebraska 68802

The claim is 1,500 feet long and 600 feet wide. The claim runs from the Notice of Location Monument on which this notice is posted 1,450 feet in a WEST direction to the WEST end line, and 50 feet in a EAST direction to the EAST end line, along with 550 feet in a NORTH direction to the NORTH side line, and 50 feet in a SOUTH direction to the SOUTH side line. This Notice of Location is posted on the SE corner of the claim. The general course of the lode deposit and premises is from the EAST erly to the WEST erly.

On the ground, each corner and end-center of the claim is marked with its appropriate number by a metal tag affixed to the post embossed with the name of the claim and its number. The description of each corner is as follows (describe the corner(s), such as 4"x 4" wooden post): Post no. 1, 2, 3, 4, 5, & 6 are all 2"x 2" x 5' wooden posts embedded one foot in the ground. Post #1 is the Northwest Corner, Post #2 is the WEST End-Center, Post #3 is the Southwest Corner, Post #4 is the Southeast Corner, Post #5 is the EAST End-Center and Post #6 is the Northeast Corner.

The Location Notice Monument is situated about 11,350 feet SOUTH and 4,550 feet WEST of the NE corner of Sect. 1 Twp. 20S, Range 21E.

The claim is located in the following section(s), all of part of which are projected in:

NE 1/4 of Section 13 Township 20S, Range 21E, G. & S.R.B.M.
NW 1/4 of Section 13 Township 20S, Range 21E, G. & S.R.B.M.
 1/4 of Section Township , Range , G. & S.R.B.M.
 1/4 of Section Township , Range , G. & S.R.B.M.

An exact duplicate of this Notice of Location is on file for record (within 90 days of location as dated herein) with the Cochise County Clerk, in whose jurisdiction this claim is located. All appropriate recording fees have been paid and maps submitted as provided in A.R.S. on lode mining filings.

Dated this 5th day of September, 1981.

Thomas E. Waldrip Jr.
(locator sign here)
Thomas E. Waldrip, Jr.

Recorder's Stamp

RECEIVED
BLM AZ STATE OFFICE
NOV 2 11 27 AM '81
PHOENIX, ARIZONA

NOTICE OF LOCATION - LODE MINING CLAIM

TO ALL WHOM IT MAY CONCERN:

The undersigned having complied with the requirements of Title 30, United States Code, Section 28 and the local laws, customs and regulations of the State of Arizona, hereby gives notice that he (she, they) has (have) located the TS# 300 Lode Mining Claim in the (un) surveyed Sett. 13 T. 20S., R. 21E in the Tombstone Mining District in Cochise County, in the State of Arizona, on the 5th day of September, 1981.

The name(s) and post office address(es) of the locator(s) is (are) please print:

Locator(s): Thomas E. Waldrip, Jr. 4426 E. Patricia
Tucson, Arizona 85712

Owner(s): Tombstone Development Co. P. O. Box 1445
Grand Island, Nebraska 68802

The claim is 1,500 feet long and 600 feet wide. The claim runs from the Notice of Location Monument on which this notice is posted 50 feet in a WEST direction to the WEST end line, and 1,450 feet in a EAST direction to the EAST end line, along with 50 feet in a NORTH direction to the NORTH side line, and 550 feet in a SOUTH direction to the SOUTH side line. This Notice of Location is posted on the NW corner of the claim. The general course of the lode deposit and premises is from the EAST erly to the WESTerly.

On the ground, each corner and end-center of the claim is marked with its appropriate number by a metal tag affixed to the post embossed with the name of the claim and its number. The description of each corner is as follows (describe the corner(s), such as 4"x 4" wooden post): Post no. 1, 2, 3, 4, 5, & 6 are all 2"x 2" x 5' wooden posts embedded one foot in the ground. Post #1 is the Northwest Corner, Post #2 is the WEST End-Center, Post #3 is the Southwest Corner, Post #4 is the Southeast Corner, Post #5 is the EAST End-Center and Post #6 is the Northeast Corner.

The Location Notice Monument is situated about 11,450 feet SOUTH and 1450 feet WEST of the NE corner of Sect. 1 Twp. 20 S, Range 21 E.

The claim is located in the following section(s), all of part of which are projected in:

- NE 1/4 of Section 13 Township 20S., Range 21E, G. & S.R.B.M.
- 1 /4 of Section _____ Township _____, Range _____, G. & S.R.B.M.
- 1 /4 of Section _____ Township _____, Range _____, G. & S.R.B.M.
- 1 /4 of Section _____ Township _____, Range _____, G. & S.R.B.M.

An exact duplicate of this Notice of Location is on file for record (within 90 days of location as dated herein) with the Cochise County Clerk, in whose jurisdiction this claim is located. All appropriate recording fees have been paid and maps submitted as provided in A.R.S. on lode mining filings.

Dated this 5th day of September, 1981.

Thomas E. Waldrip, Jr.
(locator sign here)
Thomas E. Waldrip, Jr.

Recorder's Stamp

RECEIVED
BLM AZ STATE OFFICE
NOV 2 11 27 AM '81
PHOENIX, ARIZONA

NOTICE OF LOCATION - LODE MINING CLAIM

TO ALL WHOM IT MAY CONCERN:

The undersigned having complied with the requirements of Title 30, United States Code, Section 28 and the local laws, customs and regulations of the State of Arizona, hereby gives notice that he (she, they) has (have) located the TS# 301 Lode Mining Claim in the (un) surveyed Sect. 13 T. 20S., R. 21E in the Tombstone Mining District in Cochise County, in the State of Arizona, on the 5th day of September, 1981.

The name(s) and post office address(es) of the locator(s) is (are) please print:

Locator(s): Thomas E. Waldrip, Jr. 4426 E. Patricia
Tucson, Arizona 85712

Owner(s): Tombstone Development Co. P. O. Box 1445
Grand Island, Nebraska 68802

The claim is 1,500 feet long and 600 feet wide. The claim runs from the Notice of Location Monument on which this notice is posted 1,450 feet in a WEST direction to the WEST end line, and 50 feet in a EAST direction to the EAST end line, along with 50 feet in a NORTH direction to the NORTH side line, and 550 feet in a SOUTH direction to the SOUTH side line. This Notice of Location is posted on the NE corner of the claim. The general course of the lode deposit and premises is from the EAST erly to the WESTerly.

On the ground, each corner and end-center of the claim is marked with its appropriate number by a metal tag affixed to the post embossed with the name of the claim and its number. The description of each corner is as follows (describe the corner(s), such as 4"x 4" wooden post): Post no. 1, 2, 3, 4, 5, & 6 are all 2"x 2" x 5' wooden posts embedded one foot in the ground. Post #1 is the Northwest Corner, Post #2 is the WEST End-Center, Post #3 is the Southwest Corner, Post #4 is the Southeast Corner, Post #5 is the EAST End-Center and Post #6 is the Northeast Corner.

The Location Notice Monument is situated about 11,450 feet SOUTH and 1,550 feet WEST of the NE corner of Sect. 1 Twp. 20S, Range 21 E.

The claim is located in the following section(s), all of part of which are projected in:

- NE 1/4 of Section 13 Township 20S, Range 21E, G. & S.R.B.M.
- NW 1/4 of Section 13 Township 20S, Range 21E, G. & S.R.B.M.
- 1/4 of Section Township , Range , G. & S.R.B.M.
- 1/4 of Section Township , Range , G. & S.R.B.M.

An exact duplicate of this Notice of Location is on file for record (within 90 days of location as dated herein) with the Cochise County Clerk, in whose jurisdiction this claim is located. All appropriate recording fees have been paid and maps submitted as provided in A.R.S. on lode mining filings.

Dated this 5th day of September, 1981.

Thomas E. Waldrip, Jr.
(locator sign here)
Thomas E. Waldrip, Jr.

Recorder's Stamp

RECEIVED
 BUREAU OF STATE OFFICE
 NOV 2 11 27 AM '81
 PHOENIX, ARIZONA

NOTICE OF LOCATION - LODE MINING CLAIM

TO ALL WHOM IT MAY CONCERN:

The undersigned having complied with the requirements of Title 30, United States Code, Section 28 and the local laws, customs and regulations of the State of Arizona, hereby gives notice that he (she, they) has (have) located the TS# 302 Lode Mining Claim in the (un) surveyed Sect. 1 T. 20S., R. 21E in the Tombstone Mining District in Cochise County, in the State of Arizona, on the 5th day of September, 1981.

The name(s) and post office address(es) of the locator(s) is (are) please print:

Locator(s): Thomas E. Waldrip, Jr. 4426 E. Patricia
Tucson, Arizona 85712

Owner(s): Tombstone Development Co. P. O. Box 1445
Grand Island, Nebraska 68802

The claim is 1,500 feet long and 600 feet wide. The claim runs from the Notice of Location Monument on which this notice is posted 50 feet in a WEST direction to the WEST end line, and 1450 feet in a EAST direction to the EAST end line, along with 550 feet in a NORTH direction to the NORTH side line, and 50 feet in a SOUTH direction to the SOUTH side line. This Notice of Location is posted on the SW corner of the claim. The general course of the lode deposit and premises is from the EAST erly to the WEST erly.

On the ground, each corner and end-center of the claim is marked with its appropriate number by a metal tag affixed to the post embossed with the name of the claim and its number. The description of each corner is as follows (describe the corner(s), such as 4"x 4" wooden post): Post no. 1, 2, 3, 4, 5, & 6 are all 2"x 2" x 5' wooden posts embedded one foot in the ground. Post #1 is the Northwest Corner, Post #2 is the WEST End-Center, Post #3 is the Southwest Corner, Post #4 is the Southeast Corner, Post #5 is the EAST End-Center and Post #6 is the Northeast Corner.

The Location Notice Monument is situated about 550 feet SOUTH and 4450 feet WEST of the NE corner of Sect. 1 Twp. 20S, Range 21E.

The claim is located in the following section(s), all of part of which are projected in:

NW 1/4 of Section 1 Township 20S., Range 21E, G. & S.R.B.M.
1 1/4 of Section _____ Township 2, Range _____, G. & S.R.B.M.
1 1/4 of Section 1 Township _____, Range _____, G. & S.R.B.M.
1 1/4 of Section _____ Township _____, Range _____, G. & S.R.B.M.

An exact duplicate of this Notice of Location is on file for record (within 90 days of location as dated herein) with the Cochise County Clerk, in whose jurisdiction this claim is located. All appropriate recording fees have been paid and maps submitted as provided in A.R.S. on lode mining filings.

Dated this 5th day of September, 1981.

Thomas E. Waldrip, Jr.
(locator sign here)

Thomas E. Waldrip, Jr.

RECEIVED
 PHOENIX, ARIZONA
 NOV 2 11 27 AM '81

Recorder's Stamp

NOTICE OF LOCATION - LODE MINING CLAIM

TO ALL WHOM IT MAY CONCERN:

The undersigned having complied with the requirements of Title 30, United States Code, Section 28 and the local laws, customs and regulations of the State of Arizona, hereby gives notice that he (she,they) has (have) located the TS# 303 Lode Mining Claim in the (un) surveyed Sect. 1 T. 20S., R. 21E in the Tombstone Mining District in Cochise County, in the State of Arizona, on the 5th day of September, 1981.

The name(s), and post office address(es) of the locator(s) is (are) please print:

Locator(s): Thomas E. Waldrip, Jr. 4426 E. Patricia
Tucson, Arizona 85712

Owner(s): Tombstone Development Co. P. O. Box 1445
Grand Island, Nebraska 68802

The claim is 1,500 feet long and 600 feet wide. The claim runs from the Notice of Location Monument on which this notice is posted 1450 feet in a WEST direction to the WEST end line, and 50 feet in a EAST direction to the EAST end line, along with 550 feet in a NORTH direction to the NORTH side line, and 50 feet in a SOUTH direction to the SOUTH side line. This Notice of Location is posted on the SE corner of the claim. The general course of the lode deposit and premises is from the EAST erly to the WEST erly.

On the ground, each corner and end-center of the claim is marked with its appropriate number by a metal tag affixed to the post embossed with the name of the claim and its number. The description of each corner is as follows (describe the corner(s), such as 4"x 4" wooden post): Post no. 1, 2, 3, 4, 5; & 6 are all 2"x 2" x 5' wooden posts embedded one foot in the ground. Post #1 is the Northwest Corner, Post #2 is the WEST End-Center, Post #3 is the Southwest Corner, Post #4 is the Southeast Corner, Post #5 is the EAST End-Center and Post #6 is the Northeast Corner.

The Location Notice Monument is situated about 550 feet SOUTH and 4550 feet WEST of the NE corner of Sect. 1 Twp. 20S, Range 21E.

The claim is located in the following section(s), all of part of which are projected in:

- NW1/4 of Section 1 Township 20S, Range 21E, G. & S.R.B.M.
- NE1/4 of Section 2 Township 20S, Range 21E, G. & S.R.B.M.
- 1/4 of Section Township , Range , G. & S.R.B.M.
- 1/4 of Section Township , Range , G. & S.R.B.M.

An exact duplicate of this Notice of Location is on file for record (within 90 days of location as dated herein) with the Cochise County Clerk, in whose jurisdiction this claim is located. All appropriate recording fees have been paid and maps submitted as provided in A.R.S. on lode mining filings.

Dated this 5th day of September, 1981.

Thomas E. Waldrip Jr.
(locator sign here)
Thomas E. Waldrip, Jr.

RECEIVED
 BILLY AZ STATE OFFICE
 NOV 2 11 27 AM '81
 PHOENIX, ARIZONA

Recorder's Stamp

NOTICE OF LOCATION - LODE MINING CLAIM

TO ALL WHOM IT MAY CONCERN:

The undersigned having complied with the requirements of Title 30, United States Code, Section 28 and the local laws, customs and regulations of the State of Arizona, hereby gives notice that he (she, they) has (have) located the TS# 304 Lode Mining Claim in the (un) surveyed Sect. 1 T. 20S., R. 21E in the Tombstone Mining District in Cochise County, in the State of Arizona, on the 5th day of September, 1981.

The name(s) and post office address(es) of the locator(s) is (are) please print:

Locator(s): Thomas E. Waldrip, Jr. 4426 E. Patricia Tucson, Arizona 85712

Owner(s): Tombstone Development Co. P. O. Box 1445 Grand Island, Nebraska 68802

The claim is 1,500 feet long and 600 feet wide. The claim runs from the Notice of Location Monument on which this notice is posted 50 feet in a WEST direction to the WEST end line, and 1,450 feet in a EAST direction to the EAST end line, along with 50 feet in a NORTH direction to the NORTH side line, and 550 feet in a SOUTH direction to the SOUTH side line. This Notice of Location is posted on the NW corner of the claim. The general course of the lode deposit and premises is from the EAST erly to the WEST erly.

On the ground, each corner and end-center of the claim is marked with its appropriate number by a metal tag affixed to the post embossed with the name of the claim and its number. The description of each corner is as follows (describe the corner(s), such as 4"x 4" wooden post): Post no. 1, 2, 3, 4, 5, & 6 are all 2"x 2" x 5' wooden posts embedded one foot in the ground. Post #1 is the Northwest Corner, Post #2 is the WEST End-Center, Post #3 is the Southwest Corner, Post #4 is the Southeast Corner, Post #5 is the EAST End-Center and Post #6 is the Northeast Corner.

The Location Notice Monument is situated about 650 feet SOUTH and 4,450 feet WEST of the NE corner of Sect. 1 Twp. 20S, Range 21E.

The claim is located in the following section(s), all of part of which are projected in:

- NW 1/4 of Section 1 Township 20S., Range 21E. G. & S.R.B.M.
1/4 of Section _____ Township _____, Range _____ G. & S.R.B.M.
1/4 of Section _____ Township _____, Range _____ G. & S.R.B.M.
1/4 of Section _____ Township _____, Range _____ G. & S.R.B.M.

An exact duplicate of this Notice of Location is on file for record (within 90 days of location as dated herein) with the Cochise County Clerk, in whose jurisdiction this claim is located. All appropriate recording fees have been paid and maps submitted as provided in A.R.S. on lode mining filings.

Dated this 5th day of September, 1981.

Thomas E. Waldrip, Jr. (locator sign here) Thomas E. Waldrip, Jr.

Recorder's Stamp

RECEIVED B.I.M. AZ STATE OFFICE NOV 2 11 27 AM '81 PHOENIX, ARIZONA

NOTICE OF LOCATION - LODE MINING CLAIM

TO ALL WHOM IT MAY CONCERN:

The undersigned having complied with the requirements of Title 30, United States Code, Section 28 and the local laws, customs and regulations of the State of Arizona, hereby gives notice that he (she, they) has (have) located the TS# 305 Lode Mining Claim in the (un) surveyed SECT. 1 T. 20S., R. 21E in the Tombstone Mining District in Cochise County, in the State of Arizona, on the 5th day of September, 1981.

The name(s) and post office address(es) of the locator(s) is (are) please print:

Locator(s): Thomas E. Waldrip, Jr. 4426 E. Patricia
Tucson, Arizona 85712

Owner(s): Tombstone Development Co. P. O. Box 1445
Grand Island, Nebraska 68802

The claim is 1,500 feet long and 600 feet wide. The claim runs from the Notice of Location Monument on which this notice is posted 4450 feet in a WEST direction to the WEST end line, and 50 feet in a EAST direction to the EAST end line, along with 50 feet in a NORTH direction to the NORTH side line, and 550 feet in a SOUTH direction to the SOUTH side line. This Notice of Location is posted on the NE corner of the claim. The general course of the lode deposit and premises is from the EAST erly to the WEST erly.

On the ground, each corner and end-center of the claim is marked with its appropriate number by a metal tag affixed to the post embossed with the name of the claim and its number. The description of each corner is as follows (describe the corner(s), such as 4"x 4" wooden post): Post no. 1, 2, 3, 4, 5, & 6 are all 2"x 2" x 5' wooden posts embedded one foot in the ground. Post #1 is the Northwest Corner, Post #2 is the WEST End-Center, Post #3 is the Southwest Corner, Post #4 is the Southeast Corner, Post #5 is the EAST End-Center and Post #6 is the Northeast Corner.

The Location Notice Monument is situated about 650 feet SOUTH and 4550 feet WEST of the NE corner of Sect. 1 Twp. 20S, Range 21E.

The claim is located in the following section(s), all of part of which are projected in:

NW 1/4 of Section 1 Township 20S, Range 21E, G. & S.R.B.M.
NE 1/4 of Section 2 Township 20S, Range 21E, G. & S.R.B.M.
___ 1/4 of Section ___ Township ___, Range ___, G. & S.R.B.M.
___ 1/4 of Section ___ Township ___, Range ___, G. & S.R.B.M.

An exact duplicate of this Notice of Location is on file for record (within 90 days of location as dated herein) with the Cochise County Clerk, in whose jurisdiction this claim is located. All appropriate recording fees have been paid and maps submitted as provided in A.R.S. on lode mining filings.

Dated this 5th day of September, 1981.

Thomas E. Waldrip, Jr.
(locator sign here)

Thomas E. Waldrip, Jr.

RECEIVED
B.L.M. AZ STATE OFFICE
NOV 2 11 27 AM '81
PHOENIX, ARIZONA

Recorder's Stamp

NOTICE OF LOCATION - LODE MINING CLAIM

TO ALL WHOM IT MAY CONCERN:

The undersigned having complied with the requirements of Title 30, United States Code, Section 28 and the local laws, customs and regulations of the State of Arizona, hereby gives notice that he (she, they) has (have) located the TS# 306 Lode Mining Claim in the (un) surveyed Sect. 1 T. 20S., R. 21E in the Tombstone Mining District in Cochise County, in the State of Arizona, on the 5th day of September, 1981.

The name(s) and post office address(es) of the locator(s) is (are) please print:

Locator(s): Thomas E. Waldrip, Jr. 4426 E. Patricia
Tucson, Arizona 85712

Owner(s): Tombstone Development Co. P. O. Box 1445
Grand Island, Nebraska 68802

The claim is 1,500 feet long and 600 feet wide. The claim runs from the Notice of Location Monument on which this notice is posted 50 feet in a WEST direction to the WEST end line, and 1450 feet in a EAST direction to the EAST end line, along with 550 feet in a NORTH direction to the NORTH side line, and 50 feet in a SOUTH direction to the SOUTH side line. This Notice of Location is posted on the SW corner of the claim. The general course of the lode deposit and premises is from the EAST erly to the WEST erly.

On the ground, each corner and end-center of the claim is marked with its appropriate number by a metal tag affixed to the post embossed with the name of the claim and its number. The description of each corner is as follows (describe the corner(s), such as 4"x 4" wooden post): Post no. 1, 2, 3, 4, 5, & 6 are all 2"x 2" x 5' wooden posts embedded one foot in the ground. Post #1 is the Northwest Corner, Post #2 is the WEST End-Center, Post #3 is the Southwest Corner, Post #4 is the Southeast Corner, Post #5 is the EAST End-Center and Post #6 is the Northeast Corner.

The Location Notice Monument is situated about 1750 feet SOUTH and 4450 feet WEST of the NE corner of Sect. 1 Twp. 20S, Range 21E.

The claim is located in the following section(s), all of part of which are projected in:

- NW 1/4 of Section 1 Township 20S., Range 21E. G. & S.R.B.M.
- 1 1/4 of Section _____ Township _____, Range _____. G. & S.R.B.M.
- 1 1/4 of Section _____ Township _____, Range _____. G. & S.R.B.M.
- 1 1/4 of Section _____ Township _____, Range _____. G. & S.R.B.M.

An exact duplicate of this Notice of Location is on file for record (within 90 days of location as dated herein) with the Cochise County Clerk, in whose jurisdiction this claim is located. All appropriate recording fees have been paid and maps submitted as provided in A.R.S. on lode mining filings.

Dated this 5th day of September, 1981.

Thomas E. Waldrip, Jr.
(locator sign here)
Thomas E. Waldrip, Jr.

Recorder's Stamp

RECEIVED
BLM AZ STATE OFFICE
NOV 2 11 28 AM '81
PHOENIX, ARIZONA

NOTICE OF LOCATION - LODE MINING CLAIM

TO ALL WHOM IT MAY CONCERN:

The undersigned having complied with the requirements of Title 30, United States Code, Section 28 and the local laws, customs and regulations of the State of Arizona, hereby gives notice that he (she, they) has (have) located the TS# 307 Lode Mining Claim in the (un) surveyed Sect. 1 T. 20S., R. 21E in the Tombstone Mining District in Cochise County, in the State of Arizona, on the 5th day of September, 1981.

The name(s) and post office address(es) of the locator(s) is (are) please print:

Locator(s): Thomas E. Waldrip, Jr. 4426 E. Patricia
Tucson, Arizona 85712

Owner(s): Tombstone Development Co. P. O. Box 1445
Grand Island, Nebraska 68802

The claim is 1,500 feet long and 600 feet wide. The claim runs from the Notice of Location Monument on which this notice is posted 1,450 feet in a WEST direction to the WEST end line, and 50 feet in a EAST direction to the EAST end line, along with 550 feet in a NORTH direction to the NORTH side line, and 50 feet in a SOUTH direction to the SOUTH side line. This Notice of Location is posted on the SE corner of the claim. The general course of the lode deposit and premises is from the EAST erly to the WEST erly.

On the ground, each corner and end-center of the claim is marked with its appropriate number by a metal tag affixed to the post embossed with the name of the claim and its number. The description of each corner is as follows (describe the corner(s), such as 4"x 4" wooden post): Post no. 1, 2, 3, 4, 5, & 6 are all 2"x 2" x 5' wooden posts embedded one foot in the ground. Post #1 is the Northwest Corner; Post #2 is the WEST End-Center, Post #3 is the Southwest Corner, Post #4 is the Southeast Corner, Post #5 is the EAST End-Center and Post #6 is the Northeast Corner.

The Location Notice Monument is situated about 1,750 feet SOUTH and 4,550 feet WEST of the NE corner of Sect. 1 Twp. 20S, Range 21E.

The claim is located in the following section(s), all of part of which are projected in:

NW 1/4 of Section 1 Township 20S, Range 21E, G. & S.R.B.M.
NE 1/4 of Section 2 Township 20S, Range 21E, G. & S.R.B.M.
 1/4 of Section Township , Range , G. & S.R.B.M.
 1/4 of Section Township , Range , G. & S.R.B.M.

An exact duplicate of this Notice of Location is on file for record (within 90 days of location as dated herein) with the Cochise County Clerk, in whose jurisdiction this claim is located. All appropriate recording fees have been paid and maps submitted as provided in A.R.S. on lode mining filings.

Dated this 5th day of September, 1981.

Thomas E. Waldrip Jr.
(locator sign here)
Thomas E. Waldrip, Jr.

Recorder's Stamp

RECEIVED
DEPT. OF STATE OFFICE
NOV 2 11 28 AM '81
PHOENIX, ARIZONA

NOTICE OF LOCATION - LODE MINING CLAIM

TO ALL WHOM IT MAY CONCERN:

The undersigned having complied with the requirements of Title 30, United States Code, Section 28 and the local laws, customs and regulations of the State of Arizona, hereby gives notice that he (she, they) has (have) located the TS# 308 Lode Mining Claim in the (un) surveyed Sect. 1 T. 20S., R. 21E in the Tombstone Mining District in Cochise County, in the State of Arizona, on the 5th day of September, 1981.

The name(s) and post office address(es) of the locator(s) is (are) please print:

Locator(s): Thomas E. Waldrip, Jr. 4426 E. Patricia
Tucson, Arizona 85712

Owner(s): Tombstone Development Co. P. O. Box 1445
Grand Island, Nebraska 68802

The claim is 1,500 feet long and 600 feet wide. The claim runs from the Notice of Location Monument on which this notice is posted 50 feet in a WEST direction to the WEST end line, and 1450 feet in a EAST direction to the EAST end line, along with 50 feet in a NORTH direction to the NORTH side line, and 550 feet in a SOUTH direction to the SOUTH side line. This Notice of Location is posted on the NW corner of the claim. The general course of the lode deposit and premises is from the EAST erly to the WEST erly.

On the ground, each corner and end-center of the claim is marked with its appropriate number by a metal tag affixed to the post embossed with the name of the claim and its number. The description of each corner is as follows (describe the corner(s), such as 4"x 4" wooden post): Post no. 1, 2, 3, 4, 5, & 6 are all 2"x 2" x 5' wooden posts embedded one foot in the ground. Post #1 is the Northwest Corner, Post #2 is the WEST End-Center, Post #3 is the Southwest Corner, Post #4 is the Southeast Corner, Post #5 is the EAST End-Center and Post #6 is the Northeast Corner.

The Location Notice Monument is situated about 1850 feet SOUTH and 4450 feet WEST of the NE corner of Sect. 1 Twp. 20S, Range 21E.

The claim is located in the following section(s), all of part of which are projected in:

NW 1/4 of Section 1 Township 20S., Range 21E. G. & S.R.B.M.
 ___ 1/4 of Section ___ Township ___, Range ___. G. & S.R.B.M.
 ___ 1/4 of Section ___ Township ___, Range ___. G. & S.R.B.M.
 ___ 1/4 of Section ___ Township ___, Range ___. G. & S.R.B.M.

An exact duplicate of this Notice of Location is on file for record (within 90 days of location as dated herein) with the Cochise County Clerk, in whose jurisdiction this claim is located. All appropriate recording fees have been paid and maps submitted as provided in A.R.S. on lode mining filings.

Dated this 5th day of September, 1981.

Thomas E. Waldrip, Jr.
(locator sign here)
Thomas E. Waldrip, Jr.

Recorder's Stamp

RECEIVED
B.I.M. STATE OFFICE
NOV 2 11 28 AM '81
PHOENIX, ARIZONA

NOTICE OF LOCATION - LODE MINING CLAIM

TO ALL WHOM IT MAY CONCERN:

The undersigned having complied with the requirements of Title 30, United States Code, Section 28 and the local laws, customs and regulations of the State of Arizona, hereby gives notice that he (she, they) has (have) located the TS# 309 Lode Mining Claim in the (un) surveyed Sect. 1 T. 20S., R. 21E in the Tombstone Mining District in Cochise County, in the State of Arizona, on the 5th day of September, 1981.

The name(s) and post office address(es) of the locator(s) is (are) please print:

Locator(s): Thomas E. Waldrip, Jr. 4426 E. Patricia
Tucson, Arizona 85712

Owner(s): Tombstone Development Co. P. O. Box 1445
Grand Island, Nebraska 68802

The claim is 1,500 feet long and 600 feet wide. The claim runs from the Notice of Location Monument on which this notice is posted 1,450 feet in a WEST direction to the WEST end line, and 50 feet in a EAST direction to the EAST end line, along with 50 feet in a NORTH direction to the NORTH side line, and 550 feet in a SOUTH direction to the SOUTH side line. This Notice of Location is posted on the NE corner of the claim. The general course of the lode deposit and premises is from the EAST erly to the WEST erly.

On the ground, each corner and end-center of the claim is marked with its appropriate number by a metal tag affixed to the post embossed with the name of the claim and its number. The description of each corner is as follows (describe the corner(s), such as 4"x 4" wooden post): Post no. 1, 2, 3, 4, 5, & 6 are all 2"x 2" x 5' wooden posts embedded one foot in the ground. Post #1 is the Northwest Corner, Post #2 is the WEST End-Center, Post #3 is the Southwest Corner, Post #4 is the Southeast Corner, Post #5 is the EAST End-Center and Post #6 is the Northeast Corner.

The Location Notice Monument is situated about 1,850 feet SOUTH and 4550 feet WEST of the NE corner of Sect. 1 Twp. 20S; Range 21E.

The claim is located in the following section(s), all of part of which are projected in:

NW 1/4 of Section 1 Township 20S, Range 21E G. & S.R.B.M.
NE 1/4 of Section 2 Township 20S, Range 21E G. & S.R.B.M.
 1/4 of Section Township , Range G. & S.R.B.M.
 1/4 of Section Township , Range G. & S.R.B.M.

An exact duplicate of this Notice of Location is on file for record (within 90 days of location as dated herein) with the Cochise County Clerk, in whose jurisdiction this claim is located. All appropriate recording fees have been paid and maps submitted as provided in A.R.S. on lode mining filings.

Dated this 5th day of September, 1981.

Thomas E. Waldrip, Jr.
(locator sign here)
Thomas E. Waldrip, Jr.

Recorder's Stamp

RECEIVED
NOV 2 11 28 AM '81
PHOENIX, ARIZONA

A MC 142019

NOTICE OF LOCATION - LODE MINING CLAIM

TO ALL WHOM IT MAY CONCERN:

The undersigned having complied with the requirements of Title 30, United States Code, Section 28 and the local laws, customs and regulations of the State of Arizona, hereby gives notice that he (she, they) has (have) located the TS# 310 Lode Mining Claim in the (un) surveyed SECT. 1 T. 20S., R. 21E in the Tombstone Mining District in Cochise County, in the State of Arizona, on the 5th day of September, 1981.

The name(s) and post office address(es) of the locator(s) is (are) please print:

Locator(s): Thomas E. Waldrip, Jr. 4426 E. Patricia
Tucson, Arizona 85712

Owner(s): Tombstone Development Co. P. O. Box 1445
Grand Island, Nebraska 68802

The claim is 1,500 feet long and 600 feet wide. The claim runs from the Notice of Location Monument on which this notice is posted 50 feet in a WEST direction to the WEST end line, and 1450 feet in a EAST direction to the EAST end line, along with 550 feet in a NORTH direction to the NORTH side line, and 50 feet in a SOUTH direction to the SOUTH side line. This Notice of Location is posted on the SW corner of the claim. The general course of the lode deposit and premises is from the EAST erly to the WEST erly.

On the ground, each corner and end-center of the claim is marked with its appropriate number by a metal tag affixed to the post embossed with the name of the claim and its number. The description of each corner is as follows (describe the corner(s), such as 4" x 4" wooden post): Post no. 1, 2, 3, 4, 5, & 6 are all 2" x 2" x 5' wooden posts embedded one foot in the ground. Post #1 is the Northwest Corner, Post #2 is the WEST End-Center, Post #3 is the Southwest Corner, Post #4 is the Southeast Corner, Post #5 is the EAST End-Center and Post #6 is the Northeast Corner.

The Location Notice Monument is situated about 2950 feet SOUTH and 4450 feet WEST of the NE corner of Sect. 1 Twp. 20S, Range 21E.

The claim is located in the following section(s), all of part of which are projected in:

- NW 1/4 of Section 1 Township 20S, Range 21E G. & S.R.B.M.
- SW 1/4 of Section 1 Township 20S, Range 21E G. & S.R.B.M.
- 1/4 of Section Township , Range G. & S.R.B.M.
- 1/4 of Section Township , Range G. & S.R.B.M.

An exact duplicate of this Notice of Location is on file for record (within 90 days of location as dated herein) with the Cochise County Clerk, in whose jurisdiction this claim is located. All appropriate recording fees have been paid and maps submitted as provided in A.R.S. on lode mining filings.

Dated this 5th day of September, 1981.

Thomas E. Waldrip, Jr.
(locator sign here)
Thomas E. Waldrip, Jr.

Recorder's Stamp

RECEIVED
BLM AZ STATE OFFICE
NOV 2 11 28 AM '81
PHOENIX, ARIZONA

NOTICE OF LOCATION - LODE MINING CLAIM

TO ALL WHOM IT MAY CONCERN:

The undersigned having complied with the requirements of Title 30, United States Code, Section 28 and the local laws, customs and regulations of the State of Arizona, hereby gives notice that he (she, they) has (have) located the TS# 311 Lode Mining Claim in the (un) surveyed SEct. 1 T. 20S., R. 21E in the Tombstone Mining District in Cochise County, in the State of Arizona, on the 5th day of September, 1981.

The name(s) and post office address(es) of the locator(s) is (are) please print:

Locator(s): Thomas E. Waldrip, Jr. 4426 E. Patricia
Tucson, Arizona 85712

Owner(s): Tombstone Development Co. P. O. Box 1445
Grand Island, Nebraska 68802

The claim is 1,500 feet long and 600 feet wide. The claim runs from the Notice of Location Monument on which this notice is posted 1,450 feet in a WEST direction to the WEST end line, and 50 feet in a EAST direction to the EAST end line, along with 550 feet in a NORTH direction to the NORTH side line, and 50 feet in a SOUTH direction to the SOUTH side line. This Notice of Location is posted on the SE corner of the claim. The general course of the lode deposit and premises is from the EAST erly to the WEST erly.

On the ground, each corner and end-center of the claim is marked with its appropriate number by a metal tag affixed to the post embossed with the name of the claim and its number. The description of each corner is as follows (describe the corner(s), such as 4"x 4" wooden post): Post no. 1, 2, 3, 4, 5, & 6 are all 2"x 2" x 5' wooden posts embedded one foot in the ground. Post #1 is the Northwest Corner, Post #2 is the WEST End-Center, Post #3 is the Southwest Corner, Post #4 is the Southeast Corner, Post #5 is the EAST End-Center and Post #6 is the Northeast Corner.

The Location Notice Monument is situated about 2,950 feet SOUTH and 4,550 feet WEST of the NE corner of Sect. 1 Twp. 20S, Range 21E.

The claim is located in the following section(s), all of part of which are projected in:

NW 1/4 of Section 1 Township 20S., Range 21E, G. & S.R.B.M.
SW 1/4 of Section 1 Township 20S., Range 21E, G. & S.R.B.M.
NE 1/4 of Section 2 Township 20S., Range 21E, G. & S.R.B.M.
SE 1/4 of Section 2 Township 20S., Range 21E, G. & S.R.B.M.

An exact duplicate of this Notice of Location is on file for record (within 90 days of location as dated herein) with the Cochise County Clerk, in whose jurisdiction this claim is located. All appropriate recording fees have been paid and maps submitted as provided in A.R.S. on lode mining filings.

Dated this 5th day of September, 1981.

Thomas E. Waldrip Jr.
(locator sign here)
Thomas E. Waldrip, Jr.

Recorder's Stamp

RECEIVED
STATE OFFICE
NOV 2 11 28 AM '81
PHOENIX, ARIZONA

NOTICE OF LOCATION - LODE MINING CLAIM

TO ALL WHOM IT MAY CONCERN:

The undersigned having complied with the requirements of Title 30, United States Code, Section 28 and the local laws, customs and regulations of the State of Arizona, hereby gives notice that he (she, they) has (have) located the TS# 312 Lode Mining Claim in the (un) surveyed Sect. 1 T. 20S., R. 21E in the Tombstone Mining District in Cochise County, in the State of Arizona, on the 5th day of September, 1981.

The name(s) and post office address(es) of the locator(s) is (are) please print:

Locator(s): Thomas E. Waldrip, Jr. 4426 E. Patricia Tucson, Arizona 85712

Owner(s): Tombstone Development Co. P. O. Box 1445 Grand Island, Nebraska 68802

The claim is 1,500 feet long and 600 feet wide. The claim runs from the Notice of Location Monument on which this notice is posted 50 feet in a WEST direction to the WEST end line, and 1,450 feet in a EAST direction to the EAST end line, along with 50 feet in a NORTH direction to the NORTH side line, and 550 feet in a SOUTH direction to the SOUTH side line. This Notice of Location is posted on the NW corner of the claim. The general course of the lode deposit and premises is from the EASTerly to the WESTerly.

On the ground, each corner and end-center of the claim is marked with its appropriate number by a metal tag affixed to the post embossed with the name of the claim and its number. The description of each corner is as follows (describe the corner(s), such as 4"x 4" wooden post): Post no. 1, 2, 3, 4, 5, & 6 are all 2"x 2" x 5' wooden posts embedded one foot in the ground. Post #1 is the Northwest Corner, Post #2 is the WEST End-Center, Post #3 is the Southwest Corner, Post #4 is the Southeast Corner, Post #5 is the EAST End-Center and Post #6 is the Northeast Corner.

The Location Notice Monument is situated about 3,050 feet SOUTH and 4,450 feet WEST of the NE corner of Sect. 1 Twp. 20S, Range 21E.

The claim is located in the following section(s), all of part of which are projected in:

- SW 1/4 of Section 1 Township 20S, Range 21E G. & S.R.B.M.
1/4 of Section _____ Township _____, Range _____ G. & S.R.B.M.
1/4 of Section _____ Township _____, Range _____ G. & S.R.B.M.
1/4 of Section _____ Township _____, Range _____ G. & S.R.B.M.

An exact duplicate of this Notice of Location is on file for record (within 90 days of location as dated herein) with the Cochise County Clerk, in whose jurisdiction this claim is located. All appropriate recording fees have been paid and maps submitted as provided in A.R.S. on lode mining filings.

Dated this 5th day of September, 1981.

Thomas E. Waldrip, Jr. (locator sign here) Thomas E. Waldrip, Jr.

Recorder's Stamp

RECEIVED BLM AZ STATE OFFICE NOV 2 11 28 AM '81 PHOENIX, ARIZONA

NOTICE OF LOCATION - LODE MINING CLAIM

TO ALL WHOM IT MAY CONCERN:

The undersigned having complied with the requirements of Title 30, United States Code, Section 28 and the local laws, customs and regulations of the State of Arizona, hereby gives notice that he (she, they) has (have) located the TS# 3/3 Lode Mining Claim in the (un) surveyed SECT. 1 T. 20S., R. 21E in the Tombstone Mining District in Cochise County, in the State of Arizona, on the 5th day of September, 1981.

The name(s) and post office address(es) of the locator(s) is (are) please print:

Locator(s): Thomas E. Waldrip, Jr. 4426 E. Patricia
Tucson, Arizona 85712

Owner(s): Tombstone Development Co. P. O. Box 1445
Grand Island, Nebraska 68802

The claim is 1,500 feet long and 600 feet wide. The claim runs from the Notice of Location Monument on which this notice is posted 1,450 feet in a WEST direction to the WEST end line, and 50 feet in a EAST direction to the EAST end line, along with 50 feet in a NORTH direction to the NORTH side line, and 550 feet in a SOUTH direction to the SOUTH side line. This Notice of Location is posted on the NE corner of the claim. The general course of the lode deposit and premises is from the EAST erly to the WEST erly.

On the ground, each corner and end-center of the claim is marked with its appropriate number by a metal tag affixed to the post embossed with the name of the claim and its number. The description of each corner is as follows (describe the corner(s), such as 4"x 4" wooden post): Post no. 1, 2, 3, 4, 5, & 6 are all 2"x 2" x 5' wooden posts embedded one foot in the ground. Post #1 is the Northwest Corner, Post #2 is the WEST End-Center, Post #3 is the Southwest Corner, Post #4 is the Southeast Corner, Post #5 is the EAST End-Center and Post #6 is the Northeast Corner.

The Location Notice Monument is situated about 3050 feet SOUTH and 4550 feet WEST of the NE corner of Sect. 1 Twp. 20S, Range 21E.

The claim is located in the following section(s), all of part of which are projected in:

SW 1/4 of Section 1 Township 20S, Range 21E, G. & S.R.B.M.
SE 1/4 of Section 2 Township 20S, Range 21E, G. & S.R.B.M.
 1/4 of Section Township , Range 2, G. & S.R.B.M.
 1/4 of Section Township , Range , G. & S.R.B.M.

An exact duplicate of this Notice of Location is on file for record (within 90 days of location as dated herein) with the Cochise County Clerk, in whose jurisdiction this claim is located. All appropriate recording fees have been paid and maps submitted as provided in A.R.S. on lode mining filings.

Dated this 5th day of September, 1981.

Thomas E. Waldrip, Jr.
(locator sign here)
Thomas E. Waldrip, Jr.

RECEIVED
STATE DEPT
NOV 2 11 28 AM '81
PHOENIX, ARIZONA

Recorder's Stamp

NOTICE OF LOCATION - LODE MINING CLAIM

TO ALL WHOM IT MAY CONCERN:

The undersigned having complied with the requirements of Title 30, United States Code, Section 28 and the local laws, customs and regulations of the State of Arizona, hereby gives notice that he (she, they) has (have) located the TS# 314 Lode Mining Claim in the (un) surveyed Sect. 1 T. 20S., R. 21E in the Tombstone Mining District in Cochise County, in the State of Arizona, on the 5th day of September, 1981.

The name(s) and post office address(es) of the locator(s) is (are) please print:

Locator(s): Thomas E. Waldrip, Jr. 4426 E. Patricia
Tucson, Arizona 85712

Owner(s): Tombstone Development Co. P. O. Box 1445
Grand Island, Nebraska 68802

The claim is 1,500 feet long and 600 feet wide. The claim runs from the Notice of Location Monument on which this notice is posted 50 feet in a WEST direction to the WEST end line, and 1450 feet in a EAST direction to the EAST end line, along with 550 feet in a NORTH direction to the NORTH side line, and 50 feet in a SOUTH direction to the SOUTH side line. This Notice of Location is posted on the SW corner of the claim. The general course of the lode deposit and premises is from the EAST erly to the WEST erly.

On the ground, each corner and end-center of the claim is marked with its appropriate number by a metal tag affixed to the post embossed with the name of the claim and its number. The description of each corner is as follows (describe the corner(s), such as 4"x 4" wooden post): Post no. 1, 2, 3, 4, 5, & 6 are all 2"x 2" x 5' wooden posts embedded one foot in the ground. Post #1 is the Northwest Corner, Post #2 is the WEST End-Center, Post #3 is the Southwest Corner, Post #4 is the Southeast Corner, Post #5 is the EAST End-Center and Post #6 is the Northeast Corner.

The Location Notice Monument is situated about 4150 feet SOUTH and 4450 feet WEST of the NE corner of Sect. 1 Twp. 20S, Range 21E.

The claim is located in the following section(s), all of part of which are projected in:

- SW 1/4 of Section 1 Township 20S, Range 21E, G. & S.R.B.M.
- 1/4 of Section Township , Range , G. & S.R.B.M.
- 1/4 of Section Township , Range , G. & S.R.B.M.
- 1/4 of Section Township , Range , G. & S.R.B.M.

An exact duplicate of this Notice of Location is on file for record (within 90 days of location as dated herein) with the Cochise County Clerk, in whose jurisdiction this claim is located. All appropriate recording fees have been paid and maps submitted as provided in A.R.S. on lode mining filings.

Dated this 5th day of September, 1981.

Thomas E. Waldrip, Jr.
(locator sign here)
Thomas E. Waldrip, Jr.

Recorder's Stamp

RECEIVED
BLM AZ STATE OFFICE
NOV 2 11 28 AM '81
PHOENIX, ARIZONA

NOTICE OF LOCATION - LODE MINING CLAIM

TO ALL WHOM IT MAY CONCERN:

The undersigned having complied with the requirements of Title 30, United States Code, Section 28 and the local laws, customs and regulations of the State of Arizona, hereby gives notice that he (she, they) has (have) located the TS# 3/5 Lode Mining Claim in the (un) surveyed Sect. 1 T. 20S., R. 21E in the Tombstone Mining District in Cochise County, in the State of Arizona, on the 5th day of September, 1981.

The name(s), and post office address(es) of the locator(s) is (are) please print:

Locator(s): Thomas E. Waldrip, Jr. 4426 E. Patricia
Tucson, Arizona 85712

Owner(s): Tombstone Development Co. P. O. Box 1445
Grand Island, Nebraska 68802

The claim is 1,500 feet long and 600 feet wide. The claim runs from the Notice of Location Monument on which this notice is posted 1,450 feet in a WEST direction to the WEST end line, and 50 feet in a EAST direction to the EAST end line, along with 550 feet in a NORTH direction to the NORTH side line, and 50 feet in a SOUTH direction to the SOUTH side line. This Notice of Location is posted on the SE corner of the claim. The general course of the lode deposit and premises is from the EAST erly to the WEST erly.

On the ground, each corner and end-center of the claim is marked with its appropriate number by a metal tag affixed to the post embossed with the name of the claim and its number. The description of each corner is as follows (describe the corner(s), such as 4"x 4" wooden post): Post no. 1, 2, 3, 4, 5, & 6 are all 2"x 2" x 5' wooden posts embedded one foot in the ground. Post #1 is the Northwest Corner, Post #2 is the WEST End-Center, Post #3 is the Southwest Corner, Post #4 is the Southeast Corner, Post #5 is the EAST End-Center and Post #6 is the Northeast Corner.

The Location Notice Monument is situated about 4150 feet SOUTH and 4550 feet WEST of the NE corner of Sect. 1 Twp. 20S, Range 21E.

The claim is located in the following section(s), all of part of which are projected in:

SW 1/4 of Section 1 Township 20S., Range 21E, G. & S.R.B.M.
SE 1/4 of Section 2 Township 20S., Range 21E, G. & S.R.B.M.
___ 1/4 of Section ___ Township ___, Range ___, G. & S.R.B.M.
___ 1/4 of Section ___ Township ___, Range ___, G. & S.R.B.M.

An exact duplicate of this Notice of Location is on file for record (within 90 days of location as dated herein) with the Cochise County Clerk, in whose jurisdiction this claim is located. All appropriate recording fees have been paid and maps submitted as provided in A.R.S. on lode mining filings.

Dated this 5th day of September, 1981.

Thomas E. Waldrip, Jr.
(locator sign here)
Thomas E. Waldrip, Jr.

Recorder's Stamp

RECEIVED
BI. H. AS STATE OFFICE
NOV 2 11 28 AM '81
PHOENIX, ARIZONA

NOTICE OF LOCATION - LODE MINING CLAIM

TO ALL WHOM IT MAY CONCERN:

The undersigned having complied with the requirements of Title 30, United States Code, Section 28 and the local laws, customs and regulations of the State of Arizona, hereby gives notice that he (she, they) has (have) located the TS# 316 Lode Mining Claim in the (un) surveyed Sect. 1 T. 20S., R. 21E in the Tombstone Mining District in Cochise County, in the State of Arizona, on the 5th day of September, 1981.

The name(s) and post office address(es) of the locator(s) is (are) please print:

Locator(s): Thomas E. Waldrip, Jr. 4426 E. Patricia Tucson, Arizona 85712
Owner(s): Tombstone Development Co. P. O. Box 1445 Grand Island, Nebraska 68802

The claim is 1,500 feet long and 600 feet wide. The claim runs from the Notice of Location Monument on which this notice is posted 50 feet in a WEST direction to the WEST end line, and 1,450 feet in a EAST direction to the EAST end line, along with 50 feet in a NORTH direction to the NORTH side line, and 550 feet in a SOUTH direction to the SOUTH side line. This Notice of Location is posted on the NW corner of the claim. The general course of the lode deposit and premises is from the EAST erly to the WEST erly.

On the ground, each corner and end-center of the claim is marked with its appropriate number by a metal tag affixed to the post embossed with the name of the claim and its number. The description of each corner is as follows (describe the corner(s), such as 4"x 4" wooden post): Post no. 1, 2, 3, 4, 5, & 6 are all 2"x 2" x 5' wooden posts embedded one foot in the ground. Post #1 is the Northwest Corner, Post #2 is the WEST End-Center, Post #3 is the Southwest Corner, Post #4 is the Southeast Corner, Post #5 is the EAST End-Center and Post #6 is the Northeast Corner.

The Location Notice Monument is situated about 4,250 feet SOUTH and 4,450 feet WEST of the NE corner of Sect. 1 Twp. 20S, Range 21E.

The claim is located in the following section(s), all of part of which are projected in:

- SW 1/4 of Section 1 Township 20S, Range 21E, G. & S.R.B.M.
- 1/4 of Section _____ Township _____, Range _____, G. & S.R.B.M.
- 1/4 of Section _____ Township _____, Range _____, G. & S.R.B.M.
- 1/4 of Section _____ Township _____, Range _____, G. & S.R.B.M.

An exact duplicate of this Notice of Location is on file for record (within 90 days of location as dated herein) with the Cochise County Clerk, in whose jurisdiction this claim is located. All appropriate recording fees have been paid and maps submitted as provided in A.R.S. on lode mining filings.

Dated this 5th day of September, 1981.

Thomas E. Waldrip, Jr.
(locator sign here)
Thomas E. Waldrip, Jr.

Recorder's Stamp

RECEIVED
BLM STATE OFFICE
NOV 2 11 28 AM '81
PHOENIX, ARIZONA

NOTICE OF LOCATION - LODE MINING CLAIM

TO ALL WHOM IT MAY CONCERN:

The undersigned having complied with the requirements of Title 30, United States Code, Section 28 and the local laws, customs and regulations of the State of Arizona, hereby gives notice that he (she, they) has (have) located the TS# 317 Lode Mining Claim in the (un) surveyed Sect. 1, T. 20S., R. 21E in the Tombstone Mining District in Cochise County, in the State of Arizona, on the 5th day of September, 1981.

The name(s) and post office address(es) of the locator(s) is (are) please print:

Locator(s): Thomas E. Waldrip, Jr. 4426 E. Patricia
Tucson, Arizona 85712

Owner(s): Tombstone Development Co. P. O. Box 1445
Grand Island, Nebraska 68802

The claim is 1,500 feet long and 600 feet wide. The claim runs from the Notice of Location Monument on which this notice is posted 1,450 feet in a WEST direction to the WEST end line, and 50 feet in a EAST direction to the EAST end line, along with 50 feet in a NORTH direction to the NORTH side line, and 550 feet in a SOUTH direction to the SOUTH side line. This Notice of Location is posted on the NE corner of the claim. The general course of the lode deposit and premises is from the EAST erly to the WEST erly.

On the ground, each corner and end-center of the claim is marked with its appropriate number by a metal tag affixed to the post embossed with the name of the claim and its number. The description of each corner is as follows (describe the corner(s), such as 4"x 4" wooden post): Post no. 1, 2, 3, 4, 5, & 6 are all 2"x 2" x 5' wooden posts embedded one foot in the ground. Post #1 is the Northwest Corner, Post #2 is the WEST End-Center, Post #3 is the Southwest Corner, Post #4 is the Southeast Corner, Post #5 is the EAST End-Center and Post #6 is the Northeast Corner.

The Location Notice Monument is situated about 4250 feet SOUTH and 4550 feet WEST of the NE corner of Sect. 1 Twp. 20S, Range 21E.

The claim is located in the following section(s), all of part of which are projected in:

SW 1/4 of Section 1 Township 20S, Range 21E, G. & S.R.B.M.
SE 1/4 of Section 2 Township 20S, Range 21E, G. & S.R.B.M.
___ 1/4 of Section ___ Township ___, Range ___, G. & S.R.B.M.
___ 1/4 of Section ___ Township ___, Range ___, G. & S.R.B.M.

An exact duplicate of this Notice of Location is on file for record (within 90 days of location as dated herein) with the Cochise County Clerk, in whose jurisdiction this claim is located. All appropriate recording fees have been paid and maps submitted as provided in A.R.S. on lode mining filings.

Dated this 5th day of September, 1981.

Thomas E. Waldrip, Jr.
(locator sign here)
Thomas E. Waldrip, Jr.

Recorder's Stamp

RECEIVED
D.L.M. AZ STATE OFFICE
NOV 2 11 28 AM '81
PHOENIX, ARIZONA

NOTICE OF LOCATION - LODE MINING CLAIM

TO ALL WHOM IT MAY CONCERN:

The undersigned having complied with the requirements of Title 30, United States Code, Section 28 and the local laws, customs and regulations of the State of Arizona, hereby gives notice that he (she, they) has (have) located the TS# 318 Lode Mining Claim in the (un) surveyed Seet. / T. 20S., R. 21E in the Tombstone Mining District in Cochise County, in the State of Arizona, on the 5th day of September, 1981.

The name(s) and post office address(es) of the locator(s) is (are) please print:

Locator(s): Thomas E. Waldrip, Jr. 4426 E. Patricia
Tucson, Arizona 85712

Owner(s): Tombstone Development Co. P. O. Box 1445
Grand Island, Nebraska 68802

The claim is 1,500 feet long and 600 feet wide. The claim runs from the Notice of Location Monument on which this notice is posted 50 feet in a WEST direction to the WEST end line, and 1,450 feet in a EAST direction to the EAST end line, along with 550 feet in a NORTH direction to the NORTH side line, and 50 feet in a SOUTH direction to the SOUTH side line. This Notice of Location is posted on the SW corner of the claim. The general course of the lode deposit and premises is from the EAST erly to the WEST erly.

On the ground, each corner and end-center of the claim is marked with its appropriate number by a metal tag affixed to the post embossed with the name of the claim and its number. The description of each corner is as follows (describe the corner(s), such as 4"x 4" wooden post): Post no. 1, 2, 3, 4, 5, & 6 are all 2"x 2" x 5' wooden posts embedded one foot in the ground. Post #1 is the Northwest Corner, Post #2 is the WEST End-Center, Post #3 is the Southwest Corner, Post #4 is the Southeast Corner, Post #5 is the EAST End-Center and Post #6 is the Northeast Corner.

The Location Notice Monument is situated about 5350 feet SOUTH and 4450 feet WEST of the NE corner of Sect. 1 Twp. 20S, Range 21E.

The claim is located in the following section(s), all of part of which are projected in:

SW 1/4 of Section 1 Township 20S., Range 21E. G. & S.R.B.M.
NW 1/4 of Section 12 Township 20S., Range 21E. G. & S.R.B.M.
 1/4 of Section Township , Range G. & S.R.B.M.
 1/4 of Section Township , Range G. & S.R.B.M.

An exact duplicate of this Notice of Location is on file for record (within 90 days of location as dated herein) with the Cochise County Clerk, in whose jurisdiction this claim is located. All appropriate recording fees have been paid and maps submitted as provided in A.R.S. on lode mining filings.

Dated this 5th day of September, 1981.

Thomas E. Waldrip, Jr.
(locator sign here)
Thomas E. Waldrip, Jr.

Recorder's Stamp

RECEIVED
BLM AT STAFF OFFICE
PHOENIX, ARIZONA
NOV 2 11 28 AM '81

NOTICE OF LOCATION - LODE MINING CLAIM

TO ALL WHOM IT MAY CONCERN:

The undersigned having complied with the requirements of Title 30, United States Code, Section 28 and the local laws, customs and regulations of the State of Arizona, hereby gives notice that he (she, they) has (have) located the TS# 319 Lode Mining Claim in the (un) surveyed Sett. / T. 20S., R. 21E in the Tombstone Mining District in Cochise County, in the State of Arizona, on the 5th day of September, 1981.

The name(s) and post office address(es) of the locator(s) is (are) please print:

Locator(s): Thomas E. Waldrip, Jr. 4426 E. Patricia
Tucson, Arizona 85712

Owner(s): Tombstone Development Co. P. O. Box 1445
Grand Island, Nebraska 68802

The claim is 1,500 feet long and 600 feet wide. The claim runs from the Notice of Location Monument on which this notice is posted 1,450 feet in a WEST direction to the WEST end line, and 50 feet in a EAST direction to the EAST end line, along with 550 feet in a NORTH direction to the NORTH side line, and 50 feet in a SOUTH direction to the SOUTH side line. This Notice of Location is posted on the SE corner of the claim. The general course of the lode deposit and premises is from the EAST erly to the WEST erly.

On the ground, each corner and end-center of the claim is marked with its appropriate number by a metal tag affixed to the post embossed with the name of the claim and its number. The description of each corner is as follows (describe the corner(s), such as 4"x 4" wooden post): Post no. 1, 2, 3, 4, 5, & 6 are all 2"x 2" x 5' wooden posts embedded one foot in the ground. Post #1 is the Northwest Corner, Post #2 is the WEST End-Center, Post #3 is the Southwest Corner, Post #4 is the Southeast Corner, Post #5 is the EAST End-Center and Post #6 is the Northeast Corner.

The Location Notice Monument is situated about 5,350 feet South and 4,550 feet WEST of the NE corner of Sect. 1 Twp. 20S, Range 21E.

The claim is located in the following section(s), all of part of which are projected in:

SW 1/4 of Section 1 Township 20S, Range 21E G. & S.R.B.M.
SE 1/4 of Section 2 Township 20S, Range 21E G. & S.R.B.M.
NW 1/4 of Section 12 Township 20S, Range 21E G. & S.R.B.M.
NE 1/4 of Section 11 Township 20S, Range 21E G. & S.R.B.M.

An exact duplicate of this Notice of Location is on file for record (within 90 days of location as dated herein) with the Cochise County Clerk, in whose jurisdiction this claim is located. All appropriate recording fees have been paid and maps submitted as provided in A.R.S. on lode mining filings.

Dated this 5th day of September, 1981.

Thomas E. Waldrip Jr.
(locator sign here)
Thomas E. Waldrip, Jr.

Recorder's Stamp

RECEIVED
BUREAU OF STATE OFFICE
NOV 2 11 28 AM '81
PHOENIX, ARIZONA

NOTICE OF LOCATION - LODE MINING CLAIM

TO ALL WHOM IT MAY CONCERN:

The undersigned having complied with the requirements of Title 30, United States Code, Section 28 and the local laws, customs and regulations of the State of Arizona, hereby gives notice that he (she, they) has (have) located the TS# 320 Lode Mining Claim in the (un) surveyed Sect. 12 T. 20S., R. 21E in the Tombstone Mining District in Cochise County, in the State of Arizona, on the 5th day of September, 1981.

The name(s) and post office address(es) of the locator(s) is (are) please print:

Locator(s): Thomas E. Waldrip, Jr. 4426 E. Patricia
Tucson, Arizona 85712

Owner(s): Tombstone Development Co. P. O. Box 1445
Grand Island, Nebraska 68802

The claim is 1,500 feet long and 600 feet wide. The claim runs from the Notice of Location Monument on which this notice is posted 50 feet in a WEST direction to the WEST end line, and 1,450 feet in a EAST direction to the EAST end line, along with 50 feet in a NORTH direction to the NORTH side line, and 550 feet in a SOUTH direction to the SOUTH side line. This Notice of Location is posted on the NW corner of the claim. The general course of the lode deposit and premises is from the EAST erly to the WEST erly.

On the ground, each corner and end-center of the claim is marked with its appropriate number by a metal tag affixed to the post embossed with the name of the claim and its number. The description of each corner is as follows (describe the corner(s), such as 4"x 4" wooden post): Post no. 1, 2, 3, 4, 5, & 6 are all 2"x 2" x 5' wooden posts embedded one foot in the ground. Post #1 is the Northwest Corner, Post #2 is the WEST End-Center, Post #3 is the Southwest Corner, Post #4 is the Southeast Corner, Post #5 is the EAST End-Center and Post #6 is the Northeast Corner.

The Location Notice Monument is situated about 5,450 feet SOUTH and 4,450 feet WEST of the NE corner of Sect. 1 Twp. 20S, Range 21E.

The claim is located in the following section(s), all of part of which are projected in:

NW 1/4 of Section 12 Township 20S, Range 21E, G. & S.R.B.M.
 ___ 1/4 of Section ___ Township ___, Range ___, G. & S.R.B.M.
 ___ 1/4 of Section ___ Township ___, Range ___, G. & S.R.B.M.
 ___ 1/4 of Section ___ Township ___, Range ___, G. & S.R.B.M.

An exact duplicate of this Notice of Location is on file for record (within 90 days of location as dated herein) with the Cochise County Clerk, in whose jurisdiction this claim is located. All appropriate recording fees have been paid and maps submitted as provided in A.R.S. on lode mining filings.

Dated this 5th day of September, 1981.

Thomas E. Waldrip Jr.
(Locator sign here)
Thomas E. Waldrip, Jr.

Recorder's Stamp

RECEIVED
BLM AZ STATE OFFICE
NOV 2 11 28 AM '81
PHOENIX, ARIZONA

NOTICE OF LOCATION - LODE MINING CLAIM

TO ALL WHOM IT MAY CONCERN:

The undersigned having complied with the requirements of Title 30, United States Code, Section 28 and the local laws, customs and regulations of the State of Arizona, hereby gives notice that he (she, they) has (have) located the TS# 321 Lode Mining Claim in the (un) surveyed Sect. 12 T. 20S., R. 21E in the Tombstone Mining District in Cochise County, in the State of Arizona, on the 5th day of September, 1981.

The name(s) and post office address(es) of the locator(s) is (are) please print:

Locator(s): Thomas E. Waldrip, Jr. 4426 E. Patricia
Tucson, Arizona 85712

Owner(s): Tombstone Development Co. P. O. Box 1445
Grand Island, Nebraska 68802

The claim is 1,500 feet long and 600 feet wide. The claim runs from the Notice of Location Monument on which this notice is posted 4450 feet in a WEST direction to the WEST end line, and 50 feet in a EAST direction to the EAST end line, along with 50 feet in a NORTH direction to the NORTH side line, and 550 feet in a SOUTH direction to the SOUTH side line. This Notice of Location is posted on the NE corner of the claim. The general course of the lode deposit and premises is from the EAST erly to the WEST erly.

On the ground, each corner and end-center of the claim is marked with its appropriate number by a metal tag affixed to the post embossed with the name of the claim and its number. The description of each corner is as follows (describe the corner(s), such as 4"x 4" wooden post): Post no. 1, 2, 3, 4, 5, & 6 are all 2"x 2" x 5' wooden posts embedded one foot in the ground. Post #1 is the Northwest Corner, Post #2 is the WEST End-Center, Post #3 is the Southwest Corner, Post #4 is the Southeast Corner, Post #5 is the EAST End-Center and Post #6 is the Northeast Corner.

The Location Notice Monument is situated about 5,450 feet SOUTH and 4,550 feet WEST of the NE corner of Sect. 1 Twp. 20S, Range 21E.

The claim is located in the following section(s), all of part of which are projected in:

NW 1/4 of Section 12 Township 20S, Range 21E, G. & S.R.B.M.
NE 1/4 of Section 11 Township 20S, Range 21E, G. & S.R.B.M.
___ 1/4 of Section ___ Township ___, Range ___, G. & S.R.B.M.
___ 1/4 of Section ___ Township ___, Range ___, G. & S.R.B.M.

An exact duplicate of this Notice of Location is on file for record (within 90 days of location as dated herein) with the Cochise County Clerk, in whose jurisdiction this claim is located. All appropriate recording fees have been paid and maps submitted as provided in A.R.S. on lode mining filings.

Dated this 5th day of September, 1981.

Thomas E. Waldrip, Jr.
(locator sign here)
Thomas E. Waldrip, Jr.

RECEIVED
BLM AZ STATE OFFICE
NOV 2 11 28 AM '81
PHOENIX, ARIZONA

Recorder's Stamp

NOTICE OF LOCATION - LODE MINING CLAIM

TO ALL WHOM IT MAY CONCERN:

The undersigned having complied with the requirements of Title 30, United States Code, Section 28 and the local laws, customs and regulations of the State of Arizona, hereby gives notice that he (she,they) has (have) located the TS# 322 Lode Mining Claim in the (un) surveyed Sett. 12 T. 20S., R. 21E in the Tombstone Mining District in Cochise County, in the State of Arizona, on the 5th day of September, 1981.

The name(s) and post office address(es) of the locator(s) is (are) please print:

Locator(s): Thomas E. Waldrip, Jr. 4426 E. Patricia Tucson, Arizona 85712

Owner(s): Tombstone Development Co. P. O. Box 1445 Grand Island, Nebraska 68802

The claim is 1,500 feet long and 600 feet wide. The claim runs from the Notice of Location Monument on which this notice is posted 50 feet in a WEST direction to the WEST end line, and 4450 feet in a EAST direction to the EAST end line, along with 550 feet in a NORTH direction to the NORTH side line, and 50 feet in a SOUTH direction to the SOUTH side line. This Notice of Location is posted on the SW corner of the claim. The general course of the lode deposit and premises is from the EAST erly to the WEST erly.

On the ground, each corner and end-center of the claim is marked with its appropriate number by a metal tag affixed to the post embossed with the name of the claim and its number. The description of each corner is as follows (describe the corner(s), such as 4"x 4" wooden post): Post no. 1, 2, 3, 4, 5, & 6 are all 2"x 2" x 5' wooden posts embedded one foot in the ground. Post #1 is the Northwest Corner, Post #2 is the WEST End-Center, Post #3 is the Southwest Corner, Post #4 is the Southeast Corner, Post #5 is the EAST End-Center and Post #6 is the Northeast Corner.

The Location Notice Monument is situated about 6,550 feet SOUTH and 4,450 feet WEST of the NE corner of Sect. 1 Twp. 20S, Range 21E.

The claim is located in the following section(s), all of part of which are projected in:

- NW 1/4 of Section 12 Township 20S, Range 21E G. & S.R.B.M.
1/4 of Section _____ Township _____, Range _____ G. & S.R.B.M.
1/4 of Section _____ Township _____, Range _____ G. & S.R.B.M.
1/4 of Section _____ Township _____, Range _____ G. & S.R.B.M.

An exact duplicate of this Notice of Location is on file for record (within 90 days of location as dated herein) with the Cochise County Clerk, in whose jurisdiction this claim is located. All appropriate recording fees have been paid and maps submitted as provided in A.R.S. on lode mining filings.

Dated this 5th day of September, 1981.

Thomas E. Waldrip, Jr. (locator sign here) Thomas E. Waldrip, Jr.

Recorder's Stamp

RECEIVED BLM AZ STATE OFFICE NOV 2 11 28 AM '81 PHOENIX, ARIZONA

NOTICE OF LOCATION - LODE MINING CLAIM

TO ALL WHOM IT MAY CONCERN:

The undersigned having complied with the requirements of Title 30, United States Code, Section 28 and the local laws, customs and regulations of the State of Arizona, hereby gives notice that he (she, they) has (have) located the TS# 323 Lode Mining Claim in the (un) surveyed SECT. 12 T. 20S., R. 21E in the Tombstone Mining District in Cochise County, in the State of Arizona, on the 5th day of September, 1981.

The name(s) and post office address(es) of the locator(s) is (are) please print:

Locator(s): Thomas E. Waldrip, Jr. 4426 E. Patricia
Tucson, Arizona 85712

Owner(s): Tombstone Development Co. P. O. Box 1445
Grand Island, Nebraska 68802

The claim is 1,500 feet long and 600 feet wide. The claim runs from the Notice of Location Monument on which this notice is posted 1,450 feet in a WEST direction to the WEST end line, and 50 feet in a EAST direction to the EAST end line, along with 550 feet in a NORTH direction to the NORTH side line, and 50 feet in a SOUTH direction to the SOUTH side line. This Notice of Location is posted on the SE corner of the claim. The general course of the lode deposit and premises is from the EAST erly to the WEST erly.

On the ground, each corner and end-center of the claim is marked with its appropriate number by a metal tag affixed to the post embossed with the name of the claim and its number. The description of each corner is as follows (describe the corner(s), such as 4"x 4" wooden post): Post no. 1, 2, 3, 4, 5, & 6 are all 2"x 2" x 5" wooden posts embedded one foot in the ground. Post #1 is the Northwest Corner, Post #2 is the WEST End-Center, Post #3 is the Southwest Corner, Post #4 is the Southeast Corner, Post #5 is the EAST End-Center and Post #6 is the Northeast Corner.

The Location Notice Monument is situated about 6,550 feet SOUTH and 4,550 feet WEST of the NE corner of Sect. 1 Twp. 20S, Range 21E.

The claim is located in the following section(s), all of part of which are projected in:

NE 1/4 of Section 11 Township 20S, Range 21E, G. & S.R.B.M.
NW 1/4 of Section 12 Township 20S, Range 21E, G. & S.R.B.M.
 1/4 of Section Township , Range , G. & S.R.B.M.
 1/4 of Section Township , Range , G. & S.R.B.M.

An exact duplicate of this Notice of Location is on file for record (within 90 days of location as dated herein) with the Cochise County Clerk, in whose jurisdiction this claim is located. All appropriate recording fees have been paid and maps submitted as provided in A.R.S. on lode mining filings.

Dated this 5th day of September, 1981.

Thomas E. Waldrip, Jr.
(locator sign here)
Thomas E. Waldrip, Jr.

Recorder's Stamp

RECEIVED
BUREAU OF STATE OFFICE
NOV 2 11 28 AM '81
PHOENIX, ARIZONA

NOTICE OF LOCATION - LODE MINING CLAIM

TO ALL WHOM IT MAY CONCERN:

The undersigned having complied with the requirements of Title 30, United States Code, Section 28 and the local laws, customs and regulations of the State of Arizona, hereby gives notice that he (she, they) has (have) located the TS# 324 Lode Mining Claim in the (un) surveyed SECT. 12 T. 20S., R. 21E in the Tombstone Mining District in Cochise County, in the State of Arizona, on the 5th day of September, 1981.

The name(s) and post office address(es) of the locator(s) is (are) please print:

Locator(s): Thomas E. Waldrip, Jr. 4426 E. Patricia Tucson, Arizona 85712

Owner(s): Tombstone Development Co. P. O. Box 1445 Grand Island, Nebraska 68802

The claim is 1,500 feet long and 600 feet wide. The claim runs from the Notice of Location Monument on which this notice is posted 50 feet in a WEST direction to the WEST end line, and 1450 feet in a EAST direction to the EAST end line, along with 50 feet in a NORTH direction to the NORTH side line, and 550 feet in a SOUTH direction to the SOUTH side line. This Notice of Location is posted on the NW corner of the claim. The general course of the lode deposit and premises is from the EAST erly to the WEST erly.

On the ground, each corner and end-center of the claim is marked with its appropriate number by a metal tag affixed to the post embossed with the name of the claim and its number. The description of each corner is as follows (describe the corner(s), such as 4"x 4" wooden post): Post no. 1, 2, 3, 4, 5, & 6 are all 2"x 2" x 5' wooden posts embedded one foot in the ground. Post #1 is the Northwest Corner, Post #2 is the WEST End-Center, Post #3 is the Southwest Corner, Post #4 is the Southeast Corner, Post #5 is the EAST End-Center and Post #6 is the Northeast Corner.

The Location Notice Monument is situated about 6,650 feet SOUTH and 4450 feet WEST of the NE corner of Sect. 1 Twp. 20S, Range 21E.

The claim is located in the following section(s), all of part of which are projected in:

- NW 1/4 of Section 12 Township 20S, Range 21E, G. & S.R.B.M.
1/4 of Section _____ Township _____, Range _____, G. & S.R.B.M.
1/4 of Section _____ Township _____, Range _____, G. & S.R.B.M.
1/4 of Section _____ Township _____, Range _____, G. & S.R.B.M.

An exact duplicate of this Notice of Location is on file for record (within 90 days of location as dated herein) with the Cochise County Clerk, in whose jurisdiction this claim is located. All appropriate recording fees have been paid and maps submitted as provided in A.R.S. on lode mining filings.

Dated this 5th day of September, 1981.

Thomas E. Waldrip, Jr. (locator sign herey) Thomas E. Waldrip, Jr.

Recorder's Stamp

RECEIVED
AZ STATE OFFICE
NOV 2 11 28 AM '81
PHOENIX, ARIZONA

NOTICE OF LOCATION - LODE MINING CLAIM

TO ALL WHOM IT MAY CONCERN:

The undersigned having complied with the requirements of Title 30, United States Code, Section 28 and the local laws, customs and regulations of the State of Arizona, hereby gives notice that he (she,they) has (have) located the TS# 325 Lode Mining Claim in the (un) surveyed Sect. 12 T. 20S., R. 21E in the Tombstone Mining District in Cochise County, in the State of Arizona, on the 5th day of September, 1981.

The name(s) and post office address(es) of the locator(s) is (are) please print:

Locator(s): Thomas E. Waldrip, Jr. 4426 E. Patricia Tucson, Arizona 85712

Owner(s): Tombstone Development Co. P. O. Box 1445 Grand Island, Nebraska 68802

The claim is 1,500 feet long and 600 feet wide. The claim runs from the Notice of Location Monument on which this notice is posted 1,450 feet in a WEST direction to the WEST end line, and 50 feet in a EAST direction to the EAST end line, along with 50 feet in a NORTH direction to the NORTH side line, and 550 feet in a SOUTH direction to the SOUTH side line. This Notice of Location is posted on the NE corner of the claim. The general course of the lode deposit and premises is from the EAST erly to the WEST erly.

On the ground, each corner and end-center of the claim is marked with its appropriate number by a metal tag affixed to the post embossed with the name of the claim and its number. The description of each corner is as follows (describe the corner(s), such as 4"x 4" wooden post): Post no. 1, 2, 3, 4, 5, & 6 are all 2"x 2" x 5' wooden posts embedded one foot in the ground. Post #1 is the Northwest Corner, Post #2 is the WEST End-Center, Post #3 is the Southwest Corner, Post #4 is the Southeast Corner, Post #5 is the EAST End-Center and Post #6 is the Northeast Corner.

The Location Notice Monument is situated about 6,650 feet SOUTH and 4,550 feet WEST of the NE corner of Sect. 1 Twp. 20S, Range 21E.

The claim is located in the following section(s), all of part of which are projected in:

- NE 1/4 of Section 11 Township 20S., Range 21E. G. & S.R.B.M.
NW 1/4 of Section 12 Township 20S., Range 21E. G. & S.R.B.M.
1/4 of Section _____ Township _____, Range _____, G. & S.R.B.M.
1/4 of Section _____ Township _____, Range _____, G. & S.R.B.M.

An exact duplicate of this Notice of Location is on file for record (within 90 days of location as dated herein) with the Cochise County Clerk, in whose jurisdiction this claim is located. All appropriate recording fees have been paid and maps submitted as provided in A.R.S. on lode mining filings.

Dated this 5th day of September, 1981.

Thomas E. Waldrip, Jr. (locator sign here) Thomas E. Waldrip, Jr.

Recorder's Stamp

RECEIVED BUREAU OF STATE OFFICES PHOENIX, ARIZONA NOV 2 11 28 AM '81

NOTICE OF LOCATION - LODE MINING CLAIM

TO ALL WHOM IT MAY CONCERN:

The undersigned having complied with the requirements of Title 30, United States Code, Section 28 and the local laws, customs and regulations of the State of Arizona, hereby gives notice that he (she,they) has (have) located the TS# 326 Lode Mining Claim in the (un) surveyed SECT. 12 T. 20S., R. 21E in the Tombstone Mining District in Cochise County, in the State of Arizona, on the 5th day of September, 1981.

The name(s) and post office address(es) of the locator(s) is (are) please print:

Locator(s): Thomas E. Waldrip, Jr. 4426 E. Patricia Tucson, Arizona 85712

Owner(s): Tombstone Development Co. P. O. Box 1445 Grand Island, Nebraska 68802

The claim is 1,500 feet long and 600 feet wide. The claim runs from the Notice of Location Monument on which this notice is posted 50 feet in a WEST direction to the WEST end line, and 1,450 feet in a EAST direction to the EAST end line, along with 550 feet in a NORTH direction to the NORTH side line, and 50 feet in a SOUTH direction to the SOUTH side line. This Notice of Location is posted on the SW corner of the claim. The general course of the lode deposit and premises is from the EAST erly to the WEST erly.

On the ground, each corner and end-center of the claim is marked with its appropriate number by a metal tag affixed to the post embossed with the name of the claim and its number. The description of each corner is as follows (describe the corner(s), such as 4"x 4" wooden post): Post no. 1, 2, 3, 4, 5, & 6 are all 2"x 2" x 5' wooden posts embedded one foot in the ground. Post #1 is the Northwest Corner, Post #2 is the WEST End-Center, Post #3 is the Southwest Corner, Post #4 is the Southeast Corner, Post #5 is the EAST End-Center and Post #6 is the Northeast Corner.

The Location Notice Monument is situated about 7,750 feet SOUTH and 4,450 feet WEST of the NE corner of Sect. 1 Twp. 20S, Range 21E.

The claim is located in the following section(s), all of part of which are projected in:

- NW 1/4 of Section 12 Township 20S, Range 21E, G. & S.R.B.M.
1/4 of Section _____ Township _____, Range _____, G. & S.R.B.M.
1/4 of Section _____ Township _____, Range _____, G. & S.R.B.M.
1/4 of Section _____ Township _____, Range _____, G. & S.R.B.M.

An exact duplicate of this Notice of Location is on file for record (within 90 days of location as dated herein) with the Cochise County Clerk, in whose jurisdiction this claim is located. All appropriate recording fees have been paid and maps submitted as provided in A.R.S. on lode mining filings.

Dated this 5th day of September, 1981.

Thomas E. Waldrip Jr. (locator sign here) Thomas E. Waldrip, Jr.

Recorder's Stamp

RECEIVED BLM AZ STATE OFFICE NOV 2 11 28 AM '81 PHOENIX, ARIZONA

NOTICE OF LOCATION - LODE MINING CLAIM

TO ALL WHOM IT MAY CONCERN:

The undersigned having complied with the requirements of Title 30, United States Code, Section 28 and the local laws, customs and regulations of the State of Arizona, hereby gives notice that he (she, they) has (have) located the TS# 327 Lode Mining Claim in the (un) surveyed Seet. 12 T. 20S., R. 21E in the Tombstone Mining District in Cochise County, in the State of Arizona, on the 5th day of September, 1981.

The name(s) and post office address(es) of the locator(s) is (are) please print:

Locator(s): Thomas E. Waldrip, Jr. 4426 E. Patricia
Tucson, Arizona 85712

Owner(s): Tombstone Development Co. P. O. Box 1445
Grand Island, Nebraska 68802

The claim is 1,500 feet long and 600 feet wide. The claim runs from the Notice of Location Monument on which this notice is posted 1,450 feet in a WEST direction to the WEST end line, and 50 feet in a EAST direction to the EAST end line, along with 550 feet in a NORTH direction to the NORTH side line, and 50 feet in a SOUTH direction to the SOUTH side line. This Notice of Location is posted on the SE corner of the claim. The general course of the lode deposit and premises is from the EAST erly to the WEST erly.

On the ground, each corner and end-center of the claim is marked with its appropriate number by a metal tag affixed to the post embossed with the name of the claim and its number. The description of each corner is as follows (describe the corner(s), such as 4"x 4" wooden post): Post no. 1, 2, 3, 4, 5, & 6 are all 2"x 2" x 5' wooden posts embedded one foot in the ground. Post #1 is the Northwest Corner, Post #2 is the WEST End-Center, Post #3 is the Southwest Corner, Post #4 is the Southeast Corner, Post #5 is the EAST End-Center and Post #6 is the Northeast Corner.

The Location Notice Monument is situated about 7,750 feet SOUTH and 4,550 feet WEST of the NE corner of Sect. 1 Twp. 20S, Range 21E.

The claim is located in the following section(s), all of part of which are projected in:

NE 1/4 of Section 11 Township 20S, Range 21E, G. & S.R.B.M.
NW 1/4 of Section 12 Township 20S, Range 21E, G. & S.R.B.M.
 1/4 of Section Township , Range , G. & S.R.B.M.
 1/4 of Section Township , Range , G. & S.R.B.M.

An exact duplicate of this Notice of Location is on file for record (within 90 days of location as dated herein) with the Cochise County Clerk, in whose jurisdiction this claim is located. All appropriate recording fees have been paid and maps submitted as provided in A.R.S. on lode mining filings.

Dated this 5th day of September, 1981.

Thomas E. Waldrip, Jr.
(locator sign here)
Thomas E. Waldrip, Jr.

Recorder's Stamp

RECEIVED
BLM AZ STATE OFFICE
NOV 2 11 28 AM '81
PHOENIX, ARIZONA

NOTICE OF LOCATION - LODE MINING CLAIM

TO ALL WHOM IT MAY CONCERN:

The undersigned having complied with the requirements of Title 30, United States Code, Section 28 and the local laws, customs and regulations of the State of Arizona, hereby gives notice that he (she, they) has (have) located the TS# 328 Lode Mining Claim in the (un) surveyed SECT. 12 T. 20S., R. 21E in the Tombstone Mining District in Cochise County, in the State of Arizona, on the 5th day of September, 1981.

The name(s) and post office address(es) of the locator(s) is (are) please print:

Locator(s): Thomas E. Waldrip, Jr. 4426 E. Patricia
Tucson, Arizona 85712

Owner(s): Tombstone Development Co. P. O. Box 1445
Grand Island, Nebraska 68802

The claim is 1,500 feet long and 600 feet wide. The claim runs from the Notice of Location Monument on which this notice is posted 50 feet in a WEST direction to the WEST end line, and 1,450 feet in a EAST direction to the EAST end line, along with 50 feet in a NORTH direction to the NORTH side line, and 550 feet in a SOUTH direction to the SOUTH side line. This Notice of Location is posted on the NW corner of the claim. The general course of the lode deposit and premises is from the EAST erly to the WEST erly.

On the ground, each corner and end-center of the claim is marked with its appropriate number by a metal tag affixed to the post embossed with the name of the claim and its number. The description of each corner is as follows (describe the corner(s), such as 4"x 4" wooden post): Post no. 1, 2, 3, 4, 5, & 6 are all 2"x 2" x 5' wooden posts embedded one foot in the ground. Post #1 is the Northwest Corner, Post #2 is the WEST End-Center, Post #3 is the Southwest Corner, Post #4 is the Southeast Corner, Post #5 is the EAST End-Center and Post #6 is the Northeast Corner.

The Location Notice Monument is situated about 7,850 feet SOUTH and 4,450 feet WEST of the NE corner of Sect. 1 Twp. 20S, Range 21E.

The claim is located in the following section(s), all of part of which are projected in:

NW 1/4 of Section 12 Township 20S, Range 21E, G. & S.R.B.M.
SW 1/4 of Section 12 Township 20S, Range 21E, G. & S.R.B.M.
___ 1/4 of Section ___ Township ___, Range ___, G. & S.R.B.M.
___ 1/4 of Section ___ Township ___, Range ___, G. & S.R.B.M.

An exact duplicate of this Notice of Location is on file for record (within 90 days of location as dated herein) with the Cochise County Clerk, in whose jurisdiction this claim is located. All appropriate recording fees have been paid and maps submitted as provided in A.R.S. on lode mining filings.

Dated this 5th day of September, 1981.

Thomas E. Waldrip, Jr.
(locator sign here)
Thomas E. Waldrip, Jr.

Recorder's Stamp

RECEIVED
BLM AZ STATE OFFICE
NOV 2 11 28 AM '81
PHOENIX, ARIZONA

NOTICE OF LOCATION - LODE MINING CLAIM

TO ALL WHOM IT MAY CONCERN:

The undersigned having complied with the requirements of Title 30, United States Code, Section 28 and the local laws, customs and regulations of the State of Arizona, hereby gives notice that he (she, they) has (have) located the TS# 329 Lode Mining Claim in the (un) surveyed Sect. 12 T. 20S., R. 21E in the Tombstone Mining District in Cochise County, in the State of Arizona, on the 5th day of September, 1981.

The name(s) and post office address(es) of the locator(s) is (are) please print:

Locator(s): Thomas E. Waldrip, Jr. 4426 E. Patricia
Tucson, Arizona 85712

Owner(s): Tombstone Development Co. P. O. Box 1445
Grand Island, Nebraska 68802

The claim is 1,500 feet long and 600 feet wide. The claim runs from the Notice of Location Monument on which this notice is posted 1,450 feet in a WEST direction to the WEST end line, and 50 feet in a EAST direction to the EAST end line, along with 50 feet in a NORTH direction to the NORTH side line, and 550 feet in a SOUTH direction to the SOUTH side line. This Notice of Location is posted on the NE corner of the claim. The general course of the lode deposit and premises is from the EAST erly to the WEST erly.

On the ground, each corner and end-center of the claim is marked with its appropriate number by a metal tag affixed to the post embossed with the name of the claim and its number. The description of each corner is as follows (describe the corner(s), such as 4"x 4" wooden post): Post no. 1, 2, 3, 4, 5, & 6 are all 2"x 2" x 5' wooden posts embedded one foot in the ground. Post #1 is the Northwest Corner, Post #2 is the WEST End-Center, Post #3 is the Southwest Corner, Post #4 is the Southeast Corner, Post #5 is the EAST End-Center and Post #6 is the Northeast Corner.

The Location Notice Monument is situated about 7,850 feet SOUTH and 4,550 feet WEST of the NE corner of Sect. 1 Twp. 20S, Range 21E.

The claim is located in the following section(s), all of part of which are projected in:

NE1/4 of Section 11 Township 20S., Range 21E, G. & S.R.B.M.
SE1/4 of Section 11 Township 20S., Range 21E, G. & S.R.B.M.
NW1/4 of Section 12 Township 20S., Range 21E, G. & S.R.B.M.
SW1/4 of Section 12 Township 20S., Range 21E, G. & S.R.B.M.

An exact duplicate of this Notice of Location is on file for record (within 90 days of location as dated herein) with the Cochise County Clerk, in whose jurisdiction this claim is located. All appropriate recording fees have been paid and maps submitted as provided in A.R.S. on lode mining filings.

Dated this 5th day of September, 1981.

Thomas E. Waldrip Jr.
(locator sign here)
Thomas E. Waldrip, Jr.

Recorder's Stamp

RECEIVED
DIV. 47 STATE OFFICE
NOV 2 11 28 AM '81
PHOENIX, ARIZONA

NOTICE OF LOCATION - LODE MINING CLAIM

TO ALL WHOM IT MAY CONCERN:

The undersigned having complied with the requirements of Title 30, United States Code, Section 28 and the local laws, customs and regulations of the State of Arizona, hereby gives notice that he (she, they) has (have) located the TS# 330 Lode Mining Claim in the (un) surveyed Sect. 12 T. 20S., R. 21E in the Tombstone Mining District in Cochise County, in the State of Arizona, on the 5th day of September, 1981.

The name(s) and post office address(es) of the locator(s) is (are) please print:

Locator(s): Thomas E. Waldrip, Jr. 4426 E. Patricia
Tucson, Arizona 85712

Owner(s): Tombstone Development Co. P. O. Box 1445
Grand Island, Nebraska 68802

The claim is 1,500 feet long and 600 feet wide. The claim runs from the Notice of Location Monument on which this notice is posted 50 feet in a WEST direction to the WEST end line, and 1,450 feet in a EAST direction to the EAST end line, along with 550 feet in a NORTH direction to the NORTH side line, and 50 feet in a SOUTH direction to the SOUTH side line. This Notice of Location is posted on the SW corner of the claim. The general course of the lode deposit and premises is from the EAST erly to the WEST erly.

On the ground, each corner and end-center of the claim is marked with its appropriate number by a metal tag affixed to the post embossed with the name of the claim and its number. The description of each corner is as follows (describe the corner(s), such as 4"x 4" wooden post): Post no. 1, 2, 3, 4, 5, & 6 are all 2"x 2" x 5' wooden posts embedded one foot in the ground. Post #1 is the Northwest Corner, Post #2 is the WEST End-Center, Post #3 is the Southwest Corner, Post #4 is the Southeast Corner, Post #5 is the EAST End-Center and Post #6 is the Northeast Corner.

The Location Notice Monument is situated about 8,950 feet SOUTH and 4,450 feet WEST of the NE corner of Sect. 1 Twp. 20S, Range 21E.

The claim is located in the following section(s), all of part of which are projected in:

SW 1/4 of Section 12 Township 20S, Range 21E, G. & S.R.B.M.
 ___ 1/4 of Section ___ Township ___, Range ___, G. & S.R.B.M.
 ___ 1/4 of Section ___ Township ___, Range ___, G. & S.R.B.M.
 ___ 1/4 of Section ___ Township ___, Range ___, G. & S.R.B.M.

An exact duplicate of this Notice of Location is on file for record (within 90 days of location as dated herein) with the Cochise County Clerk, in whose jurisdiction this claim is located. All appropriate recording fees have been paid and maps submitted as provided in A.R.S. on lode mining filings.

Dated this 5th day of September, 1981.

Thomas E. Waldrip Jr.
(locator sign here)

Thomas E. Waldrip, Jr.

Recorder's Stamp

RECEIVED
 DEPT. OF STATE OFFICE
 PHOENIX, ARIZONA
 NOV 2 11 28 AM '81

NOTICE OF LOCATION - LODE MINING CLAIM

TO ALL WHOM IT MAY CONCERN:

The undersigned having complied with the requirements of Title 30, United States Code, Section 28 and the local laws, customs and regulations of the State of Arizona, hereby gives notice that he (she, they) has (have) located the TS# 331 Lode Mining Claim in the (un) surveyed SEct. 12 T. 20S., R. 21E in the Tombstone Mining District in Cochise County, in the State of Arizona, on the 5th day of September, 1981.

The name(s) and post office address(es) of the locator(s) is (are) please print:

Locator(s): Thomas E. Waldrip, Jr. 4426 E. Patricia Tucson, Arizona 85712
Owner(s): Tombstone Development Co. P. O. Box 1445 Grand Island, Nebraska 68802

The claim is 1,500 feet long and 600 feet wide. The claim runs from the Notice of Location Monument on which this notice is posted 4450 feet in a WEST direction to the WEST end line, and 50 feet in a EAST direction to the EAST end line, along with 550 feet in a NORTH direction to the NORTH side line, and 50 feet in a SOUTH direction to the SOUTH side line. This Notice of Location is posted on the SE corner of the claim. The general course of the lode deposit and premises is from the EAST erly to the WEST erly.

On the ground, each corner and end-center of the claim is marked with its appropriate number by a metal tag affixed to the post embossed with the name of the claim and its number. The description of each corner is as follows (describe the corner(s), such as 4"x 4" wooden post): Post no. 1, 2, 3, 4, 5, & 6 are all 2"x 2" x 5' wooden posts embedded one foot in the ground. Post #1 is the Northwest Corner, Post #2 is the WEST End-Center, Post #3 is the Southwest Corner, Post #4 is the Southeast Corner, Post #5 is the EAST End-Center and Post #6 is the Northeast Corner.

The Location Notice Monument is situated about 8,950 feet SOUTH and 4,550 feet WEST of the NE corner of Sect. 1 Twp. 20S, Range 21E.

The claim is located in the following section(s), all of part of which are projected in:

- SE 1/4 of Section 11 Township 20S., Range 21E, G. & S.R.B.M.
- SW 1/4 of Section 12 Township 20S., Range 21E, G. & S.R.B.M.
- 1/4 of Section Township , Range , G. & S.R.B.M.
- 1/4 of Section Township , Range , G. & S.R.B.M.

An exact duplicate of this Notice of Location is on file for record (within 90 days of location as dated herein) with the Cochise County Clerk, in whose jurisdiction this claim is located. All appropriate recording fees have been paid and maps submitted as provided in A.R.S. on lode mining filings.

Dated this 5th day of September, 1981.

Thomas E. Waldrip, Jr.
(locator sign here)
Thomas E. Waldrip, Jr.

Recorder's Stamp

RECEIVED
BLM STATE OFFICE
NOV 2 11 28 AM '81
PHOENIX, ARIZONA

NOTICE OF LOCATION - LODE MINING CLAIM

TO ALL WHOM IT MAY CONCERN:

The undersigned having complied with the requirements of Title 30, United States Code, Section 28 and the local laws, customs and regulations of the State of Arizona, hereby gives notice that he (she, they) has (have) located the TS# 332 Lode Mining Claim in the (un) surveyed Sect. 12 T. 20S., R. 21E in the Tombstone Mining District in Cochise County, in the State of Arizona, on the 5th day of September 1981.

The name(s) and post office address(es) of the locator(s) is (are) please print:

Locator(s): Thomas E. Waldrip, Jr. 4426 E. Patricia
Tucson, Arizona 85712

Owner(s): Tombstone Development Co. P. O. Box 1445
Grand Island, Nebraska 68802

The claim is 1,500 feet long and 600 feet wide. The claim runs from the Notice of Location Monument on which this notice is posted 50 feet in a WEST direction to the WEST end line, and 4,450 feet in a EAST direction to the EAST end line, along with 50 feet in a NORTH direction to the NORTH side line, and 550 feet in a SOUTH direction to the SOUTH side line. This Notice of Location is posted on the NW corner of the claim. The general course of the lode deposit and premises is from the EAST erly to the WEST erly.

On the ground, each corner and end-center of the claim is marked with its appropriate number by a metal tag affixed to the post embossed with the name of the claim and its number. The description of each corner is as follows (describe the corner(s), such as 4"x 4" wooden post): Post no. 1, 2, 3, 4, 5, & 6 are all 2"x 2" x 5' wooden posts embedded one foot in the ground. Post #1 is the Northwest Corner, Post #2 is the WEST End-Center, Post #3 is the Southwest Corner, Post #4 is the Southeast Corner, Post #5 is the EAST End-Center and Post #6 is the Northeast Corner.

The Location Notice Monument is situated about 9,050 feet SOUTH and 4,450 feet WEST of the NE corner of Sect. 1 Twp. 20S, Range 21E.

The claim is located in the following section(s), all of part of which are projected in:

SW 1/4 of Section 12 Township 20S, Range 21E, G. & S.R.B.M.
 ___ 1/4 of Section ___ Township ___, Range ___, G. & S.R.B.M.
 ___ 1/4 of Section ___ Township ___, Range ___, G. & S.R.B.M.
 ___ 1/4 of Section ___ Township ___, Range ___, G. & S.R.B.M.

An exact duplicate of this Notice of Location is on file for record (within 90 days of location as dated herein) with the Cochise County Clerk, in whose jurisdiction this claim is located. All appropriate recording fees have been paid and maps submitted as provided in A.R.S. on lode mining filings.

Dated this 5th day of September, 1981.

Thomas E. Waldrip Jr.
(locator sign here)
Thomas E. Waldrip, Jr.

Recorder's Stamp

RECEIVED
 BUREAU OF STATE OFFICE
 PHOENIX, ARIZONA
 NOV 2 11 29 AM '81

NOTICE OF LOCATION - LODE MINING CLAIM

TO ALL WHOM IT MAY CONCERN:

The undersigned having complied with the requirements of Title 30, United States Code, Section 28 and the local laws, customs and regulations of the State of Arizona, hereby gives notice that he (she, they) has (have) located the TS# 333 Lode Mining Claim in the (un) surveyed SECT. 12 T. 20S., R. 21E in the Tombstone Mining District in Cochise County, in the State of Arizona, on the 5th day of September, 1981.

The name(s) and post office address(es) of the locator(s) is (are) please print:

Locator(s): Thomas E. Waldrip, Jr. 4426 E. Patricia
Tucson, Arizona 85712

Owner(s): Tombstone Development Co. P. O. Box 1445
Grand Island, Nebraska 68802

The claim is 1,500 feet long and 600 feet wide. The claim runs from the Notice of Location Monument on which this notice is posted 1450 feet in a WEST direction to the WEST end line, and 50 feet in a EAST direction to the EAST end line, along with 50 feet in a NORTH direction to the NORTH side line, and 550 feet in a SOUTH direction to the SOUTH side line. This Notice of Location is posted on the NE corner of the claim. The general course of the lode deposit and premises is from the EAST erly to the WEST erly.

On the ground, each corner and end-center of the claim is marked with its appropriate number by a metal tag affixed to the post embossed with the name of the claim and its number. The description of each corner is as follows (describe the corner(s), such as 4"x 4" wooden post): Post no. 1, 2, 3, 4, 5, & 6 are all 2"x 2" x 5' wooden posts embedded one foot in the ground. Post #1 is the Northwest Corner, Post #2 is the WEST End-Center, Post #3 is the Southwest Corner, Post #4 is the Southeast Corner, Post #5 is the EAST End-Center and Post #6 is the Northeast Corner.

The Location Notice Monument is situated about 9,050 feet SOUTH and 4550 feet WEST of the NE corner of Sect. 1 Twp. 20S, Range 21E.

The claim is located in the following section(s), all of part of which are projected in:

SE 1/4 of Section 11 Township 20S, Range 21E, G. & S.R.B.M.
SW 1/4 of Section 12 Township 20S, Range 21E, G. & S.R.B.M.
___ 1/4 of Section ___ Township ___, Range ___, G. & S.R.B.M.
___ 1/4 of Section ___ Township ___, Range ___, G. & S.R.B.M.

An exact duplicate of this Notice of Location is on file for record (within 90 days of location as dated herein) with the Cochise County Clerk, in whose jurisdiction this claim is located. All appropriate recording fees have been paid and maps submitted as provided in A.R.S. on lode mining filings.

Dated this 5th day of September 1981.

Thomas E. Waldrip, Jr.
(locator sign here)
Thomas E. Waldrip, Jr.

Recorder's Stamp

RECEIVED
BLM STATE OFFICE
NOV 2 11 29 AM '81
PHOENIX, ARIZONA

NOTICE OF LOCATION - LODE MINING CLAIM

TO ALL WHOM IT MAY CONCERN:

The undersigned having complied with the requirements of Title 30, United States Code, Section 28 and the local laws, customs and regulations of the State of Arizona, hereby gives notice that he (she, they) has (have) located the TS# 334 Lode Mining Claim in the (un) surveyed Sect. 12 T. 20S., R. 21E in the Tombstone Mining District in Cochise County, in the State of Arizona, on the 5th day of September, 1981.

The name(s) and post office address(es) of the locator(s) is (are) please print:

Locator(s): Thomas E. Waldrip, Jr. 4426 E. Patricia
Tucson, Arizona 85712

Owner(s): Tombstone Development Co. P. O. Box 1445
Grand Island, Nebraska 68802

The claim is 1,500 feet long and 600 feet wide. The claim runs from the Notice of Location Monument on which this notice is posted 50 feet in a WEST direction to the WEST end line, and 1,450 feet in a EAST direction to the EAST end line, along with 550 feet in a NORTH direction to the NORTH side line, and 50 feet in a SOUTH direction to the SOUTH side line. This Notice of Location is posted on the SW corner of the claim. The general course of the lode deposit and premises is from the EAST erly to the WEST erly.

On the ground, each corner and end-center of the claim is marked with its appropriate number by a metal tag affixed to the post embossed with the name of the claim and its number. The description of each corner is as follows (describe the corner(s), such as 4"x 4" wooden post): Post no. 1, 2, 3, 4, 5, & 6 are all 2"x 2" x 5' wooden posts embedded one foot in the ground. Post #1 is the Northwest Corner, Post #2 is the WEST End-Center, Post #3 is the Southwest Corner, Post #4 is the Southeast Corner, Post #5 is the EAST End-Center and Post #6 is the Northeast Corner.

The Location Notice Monument is situated about 10,150 feet SOUTH and 1,450 feet WEST of the NE corner of Sect. 1 Twp. 20S, Range 21E.

The claim is located in the following section(s), all of part of which are projected in:

- SW 1/4 of Section 12 Township 20S., Range 21E, G. & S.R.B.M.
- 1 1/4 of Section _____ Township _____, Range _____, G. & S.R.B.M.
- 1 1/4 of Section _____ Township _____, Range _____, G. & S.R.B.M.
- 1 1/4 of Section _____ Township _____, Range _____, G. & S.R.B.M.

An exact duplicate of this Notice of Location is on file for record (within 90 days of location as dated herein) with the Cochise County Clerk, in whose jurisdiction this claim is located. All appropriate recording fees have been paid and maps submitted as provided in A.R.S. on lode mining filings.

Dated this 5th day of September, 1981.

Thomas E. Waldrip Jr
(locator sign here)
Thomas E. Waldrip, Jr.

Recorder's Stamp

RECEIVED
BLM AZ STATE OFFICE
NOV 2 11 29 AM '81
PHOENIX, ARIZONA

NOTICE OF LOCATION - LODE MINING CLAIM

TO ALL WHOM IT MAY CONCERN:

The undersigned having complied with the requirements of Title 30, United States Code, Section 28 and the local laws, customs and regulations of the State of Arizona, hereby gives notice that he (she, they) has (have) located the TS# 335 Lode Mining Claim in the (un) surveyed Sect. 12 T. 20S., R. 21E in the Tombstone Mining District in Cochise County, in the State of Arizona, on the 5th day of September, 1981.

The name(s) and post office address(es) of the locator(s) is (are) please print:

Locator(s): Thomas E. Waldrip, Jr. 4426 E. Patricia
Tucson, Arizona 85712

Owner(s): Tombstone Development Co. P. O. Box 1445
Grand Island, Nebraska 68802

The claim is 1,500 feet long and 600 feet wide. The claim runs from the Notice of Location Monument on which this notice is posted 1,450 feet in a WEST direction to the WEST end line, and 50 feet in a EAST direction to the EAST end line, along with 550 feet in a NORTH direction to the NORTH side line, and 50 feet in a SOUTH direction to the SOUTH side line. This Notice of Location is posted on the SE corner of the claim. The general course of the lode deposit and premises is from the EAST erly to the WEST erly.

On the ground, each corner and end-center of the claim is marked with its appropriate number by a metal tag affixed to the post embossed with the name of the claim and its number. The description of each corner is as follows (describe the corner(s), such as 4"x 4" wooden post): Post no. 1, 2, 3, 4, 5, & 6 are all 2"x 2" x 5' wooden posts embedded one foot in the ground. Post #1 is the Northwest Corner, Post #2 is the WEST End-Center, Post #3 is the Southwest Corner, Post #4 is the Southeast Corner, Post #5 is the EAST End-Center and Post #6 is the Northeast Corner.

The Location Notice Monument is situated about 10,150 feet SOUTH and 4,550 feet WEST of the NE corner of Sect. 1 Twp. 20S, Range 21E.

The claim is located in the following section(s), all of part of which are projected in:

SE 1/4 of Section 11 Township 20S., Range 21E, G. & S.R.B.M.
SW 1/4 of Section 12 Township 20S., Range 21E, G. & S.R.B.M.
 1/4 of Section Township , Range , G. & S.R.B.M.
 1/4 of Section Township , Range , G. & S.R.B.M.

An exact duplicate of this Notice of Location is on file for record (within 90 days of location as dated herein) with the Cochise County Clerk, in whose jurisdiction this claim is located. All appropriate recording fees have been paid and maps submitted as provided in A.R.S. on lode mining filings.

Dated this 5th day of September, 1981.

Thomas E. Waldrip, Jr.
(locator sign here)
Thomas E. Waldrip, Jr.

Recorder's Stamp

RECEIVED
BUREAU OF STATE OFFICE
NOV 2 11 29 AM '81
PHOENIX, ARIZONA

NOTICE OF LOCATION - LODE MINING CLAIM

TO ALL WHOM IT MAY CONCERN:

The undersigned having complied with the requirements of Title 30, United States Code, Section 28 and the local laws, customs and regulations of the State of Arizona, hereby gives notice that he (she, they) has (have) located the TS# 336 Lode Mining Claim in the (un) surveyed Sett. 12 T. 20S., R. 21E in the Tombstone Mining District in Cochise County, in the State of Arizona, on the 5th day of September, 1981.

The name(s) and post office address(es) of the locator(s) is (are) please print:

Locator(s): Thomas E. Waldrip, Jr. 4426 E. Patricia
Tucson, Arizona 85712

Owner(s): Tombstone Development Co. P. O. Box 1445
Grand Island, Nebraska 68802

The claim is 1,500 feet long and 600 feet wide. The claim runs from the Notice of Location Monument on which this notice is posted 50 feet in a WEST direction to the WEST end line, and 1,450 feet in a EAST direction to the EAST end line, along with 50 feet in a NORTH direction to the NORTH side line, and 550 feet in a SOUTH direction to the SOUTH side line. This Notice of Location is posted on the NW corner of the claim. The general course of the lode deposit and premises is from the EAST erly to the WEST erly.

On the ground, each corner and end-center of the claim is marked with its appropriate number by a metal tag affixed to the post embossed with the name of the claim and its number. The description of each corner is as follows (describe the corner(s), such as 4"x 4" wooden post): Post no. 1, 2, 3, 4, 5, & 6 are all 2"x 2" x 5' wooden posts embedded one foot in the ground. Post #1 is the Northwest Corner, Post #2 is the WEST End-Center, Post #3 is the Southwest Corner, Post #4 is the Southeast Corner, Post #5 is the EAST End-Center and Post #6 is the Northeast Corner.

The Location Notice Monument is situated about 10,250 feet SOUTH and 4,450 feet WEST of the NE corner of Sect. 1 Twp. 20S, Range 21E.

The claim is located in the following section(s), all of part of which are projected in:

SW 1/4 of Section 12 Township 20S, Range 21E G. & S.R.B.M.
NW 1/4 of Section 13 Township 20S, Range 21E G. & S.R.B.M.
___ 1/4 of Section ___ Township ___, Range ___ G. & S.R.B.M.
___ 1/4 of Section ___ Township ___, Range ___ G. & S.R.B.M.

An exact duplicate of this Notice of Location is on file for record (within 90 days of location as dated herein) with the Cochise County Clerk, in whose jurisdiction this claim is located. All appropriate recording fees have been paid and maps submitted as provided in A.R.S. on lode mining filings.

Dated this 5th day of September, 1981.

Thomas E. Waldrip, Jr.
(locator sign here)
Thomas E. Waldrip, Jr.

Recorder's Stamp

RECEIVED
B.L.M. STATE OFFICE
NOV 2 11 29 AM '81
PHOENIX, ARIZONA

NOTICE OF LOCATION - LODE MINING CLAIM

TO ALL WHOM IT MAY CONCERN:

The undersigned having complied with the requirements of Title 30, United States Code, Section 28 and the local laws, customs and regulations of the State of Arizona, hereby gives notice that he (she, they) has (have) located the TS# 337 Lode Mining Claim in the (un) surveyed SECT. 12 T. 20S., R. 21E in the Tombstone Mining District in Cochise County, in the State of Arizona, on the 5th day of September 1981.

The name(s) and post office address(es) of the locator(s) is (are) please print:

Locator(s): Thomas E. Waldrip, Jr. 4426 E. Patricia
Tucson, Arizona 85712

Owner(s): Tombstone Development Co. P. O. Box 1445
Grand Island, Nebraska 68802

The claim is 1,500 feet long and 600 feet wide. The claim runs from the Notice of Location Monument on which this notice is posted 1,450 feet in a WEST direction to the WEST end line, and 50 feet in a EAST direction to the EAST end line, along with 50 feet in a NORTH direction to the NORTH side line, and 550 feet in a SOUTH direction to the SOUTH side line. This Notice of Location is posted on the NE corner of the claim. The general course of the lode deposit and premises is from the EAST erly to the WEST erly.

On the ground, each corner and end-center of the claim is marked with its appropriate number by a metal tag affixed to the post embossed with the name of the claim and its number. The description of each corner is as follows (describe the corner(s), such as 4"x 4" wooden post): Post no. 1, 2, 3, 4, 5, & 6 are all 2"x 2" x 5' wooden posts embedded one foot in the ground. Post #1 is the Northwest Corner, Post #2 is the WEST End-Center, Post #3 is the Southwest Corner, Post #4 is the Southeast Corner, Post #5 is the EAST End-Center and Post #6 is the Northeast Corner.

The Location Notice Monument is situated about 10,250 feet SOUTH and 4550 feet WEST of the NE corner of Sect. 1 Twp. 20S, Range 21E.

The claim is located in the following section(s), all of part of which are projected in:

SE 1/4 of Section 11 Township 20S, Range 21E, G. & S.R.B.M.
SW 1/4 of Section 12 Township 20S, Range 21E, G. & S.R.B.M.
NW 1/4 of Section 13 Township 20S, Range 21E, G. & S.R.B.M.
NE 1/4 of Section 14 Township 20S, Range 21E, G. & S.R.B.M.

An exact duplicate of this Notice of Location is on file for record (within 90 days of location as dated herein) with the Cochise County Clerk, in whose jurisdiction this claim is located. All appropriate recording fees have been paid and maps submitted as provided in A.R.S. on lode mining filings.

Dated this 5th day of September 1981.

Thomas E. Waldrip, Jr.
(locator sign here)

Thomas E. Waldrip, Jr.

Recorder's Stamp

RECEIVED
BLM, AZ STATE OFFICE
NOV 2 11 29 AM '81
PHOENIX, ARIZONA

NOTICE OF LOCATION - LODE MINING CLAIM

TO ALL WHOM IT MAY CONCERN:

The undersigned having complied with the requirements of Title 30, United States Code, Section 28 and the local laws, customs and regulations of the State of Arizona, hereby gives notice that he (she,they) has (have) located the TS# 338 Lode Mining Claim in the (un) surveyed Sett. 13 T. 20S., R. 21E in the Tombstone Mining District in Cochise County, in the State of Arizona, on the 5th day of September, 1981.

The name(s) and post office address(es) of the locator(s) is (are) please print:

Locator(s): Thomas E. Waldrip, Jr. 4426 E. Patricia Tucson, Arizona 85712

Owner(s): Tombstone Development Co. P. O. Box 1445 Grand Island, Nebraska 68802

The claim is 1,500 feet long and 600 feet wide. The claim runs from the Notice of Location Monument on which this notice is posted 50 feet in a WEST direction to the WEST end line, and 1450 feet in a EAST direction to the EAST end line, along with 550 feet in a NORTH direction to the NORTH side line, and 50 feet in a SOUTH direction to the SOUTH side line. This Notice of Location is posted on the SW corner of the claim. The general course of the lode deposit and premises is from the EAST erly to the WEST erly.

On the ground, each corner and end-center of the claim is marked with its appropriate number by a metal tag affixed to the post embossed with the name of the claim and its number. The description of each corner is as follows (describe the corner(s), such as 4"x 4" wooden post): Post no. 1, 2, 3, 4, 5, & 6 are all 2"x 2" x 5' wooden posts embedded one foot in the ground. Post #1 is the Northwest Corner, Post #2 is the WEST End-Center, Post #3 is the Southwest Corner, Post #4 is the Southeast Corner, Post #5 is the EAST End-Center and Post #6 is the Northeast Corner.

The Location Notice Monument is situated about 11,350 feet South and 4450 feet WEST of the NE corner of Sect. 1 Twp. 20S, Range 21E.

The claim is located in the following section(s), all of part of which are projected in:

- NW 1/4 of Section 13 Township 20S, Range 21E G. & S.R.B.M.
1/4 of Section _____ Township _____, Range _____ G. & S.R.B.M.
1/4 of Section _____ Township _____, Range _____ G. & S.R.B.M.
1/4 of Section _____ Township _____, Range _____ G. & S.R.B.M.

An exact duplicate of this Notice of Location is on file for record (within 90 days of location as dated herein) with the Cochise County Clerk, in whose jurisdiction this claim is located. All appropriate recording fees have been paid and maps submitted as provided in A.R.S. on lode mining filings.

Dated this 5th day of September, 1981.

Thomas E. Waldrip, Jr. (locator sign here) Thomas E. Waldrip, Jr.

Recorder's Stamp

RECEIVED BLM AZ STATE OFFICE NOV 2 11 29 AM '81 PHOENIX, ARIZONA

NOTICE OF LOCATION - LODE MINING CLAIM

TO ALL WHOM IT MAY CONCERN:

The undersigned having complied with the requirements of Title 30, United States Code, Section 28 and the local laws, customs and regulations of the State of Arizona, hereby gives notice that he (she, they) has (have) located the TS# 339 Lode Mining Claim in the (un) surveyed Sect. 13 T. 20S., R. 21E in the Tombstone Mining District in Cochise County, in the State of Arizona, on the 5th day of September, 1981.

The name(s) and post office address(es) of the locator(s) is (are) please print:

Locator(s): Thomas E. Waldrip, Jr. 4426 E. Patricia
Tucson, Arizona 85712

Owner(s): Tombstone Development Co. P. O. Box 1445
Grand Island, Nebraska 68802

The claim is 1,500 feet long and 600 feet wide. The claim runs from the Notice of Location Monument on which this notice is posted 1,450 feet in a WEST direction to the WEST end line, and 50 feet in a EAST direction to the EAST end line, along with 550 feet in a NORTH direction to the NORTH side line, and 50 feet in a SOUTH direction to the SOUTH side line. This Notice of Location is posted on the SE corner of the claim. The general course of the lode deposit and premises is from the EAST erly to the WEST erly.

On the ground, each corner and end-center of the claim is marked with its appropriate number by a metal tag affixed to the post embossed with the name of the claim and its number. The description of each corner is as follows (describe the corner(s), such as 4"x 4" wooden post): Post no. 1, 2, 3, 4, 5, & 6 are all 2"x 2" x 5' wooden posts embedded one foot in the ground. Post #1 is the Northwest Corner, Post #2 is the WEST End-Center, Post #3 is the Southwest Corner, Post #4 is the Southeast Corner, Post #5 is the EAST End-Center and Post #6 is the Northeast Corner.

The Location Notice Monument is situated about 11,350 feet SOUTH and 4,550 feet WEST of the NE corner of Sect. 1 Twp. 20S, Range 21E.

The claim is located in the following section(s), all of part of which are projected in:

NW 1/4 of Section 13 Township 20S., Range 21E. G. & S.R.B.M.
NE 1/4 of Section 14 Township 20S., Range 21E. G. & S.R.B.M.
___ 1/4 of Section ___ Township ___, Range ___. G. & S.R.B.M.
___ 1/4 of Section ___ Township ___, Range ___. G. & S.R.B.M.

An exact duplicate of this Notice of Location is on file for record (within 90 days of location as dated herein) with the Cochise County Clerk, in whose jurisdiction this claim is located. All appropriate recording fees have been paid and maps submitted as provided in A.R.S. on lode mining filings.

Dated this 5th day of September, 1981.

Thomas E. Waldrip, Jr.
(locator sign here)
Thomas E. Waldrip, Jr.

Recorder's Stamp

RECEIVED
BLM AZ STATE OFFICE
NOV 2 11 29 AM '81
PHOENIX, ARIZONA

NOTICE OF LOCATION - LODE MINING CLAIM

TO ALL WHOM IT MAY CONCERN:

The undersigned having complied with the requirements of Title 30, United States Code, Section 28 and the local laws, customs and regulations of the State of Arizona, hereby gives notice that he (she, they) has (have) located the TS# 340 Lode Mining Claim in the (un) surveyed Seet. 13 T. 20S., R. 21E in the Tombstone Mining District in Cochise County, in the State of Arizona, on the 5th day of September 1981.

The name(s) and post office address(es) of the locator(s) is (are) please print:

Locator(s): Thomas E. Waldrip, Jr. 4426 E. Patricia
Tucson, Arizona 85712

Owner(s): Tombstone Development Co. P. O. Box 1445
Grand Island, Nebraska 68802

The claim is 1,500 feet long and 600 feet wide. The claim runs from the Notice of Location Monument on which this notice is posted 50 feet in a WEST direction to the WEST end line, and 1,450 feet in a EAST direction to the EAST end line, along with 50 feet in a NORTH direction to the NORTH side line, and 550 feet in a SOUTH direction to the SOUTH side line. This Notice of Location is posted on the NW corner of the claim. The general course of the lode deposit and premises is from the EAST erly to the WEST erly.

On the ground, each corner and end-center of the claim is marked with its appropriate number by a metal tag affixed to the post embossed with the name of the claim and its number. The description of each corner is as follows. (describe the corner(s), such as 4"x 4" wooden post): Post no. 1, 2, 3, 4, 5, & 6 are all 2"x 2" x 5' wooden posts embedded one foot in the ground. Post #1 is the Northwest Corner, Post #2 is the WEST End-Center, Post #3 is the Southwest Corner, Post #4 is the Southeast Corner, Post #5 is the EAST End-Center and Post #6 is the Northeast Corner.

The Location Notice Monument is situated about 1,450 feet SOUTH and 4,450 feet WEST of the NE corner of Sect. 1 Twp. 20S, Range 21E.

The claim is located in the following section(s), all of part of which are projected in:

NW 1/4 of Section 13 Township 20S., Range 21E. G. & S.R.B.M.
 1/4 of Section _____ Township _____, Range _____ G. & S.R.B.M.
 1/4 of Section _____ Township _____, Range _____ G. & S.R.B.M.
 1/4 of Section _____ Township _____, Range _____ G. & S.R.B.M.

An exact duplicate of this Notice of Location is on file for record (within 90 days of location as dated herein) with the Cochise County Clerk, in whose jurisdiction this claim is located. All appropriate recording fees have been paid and maps submitted as provided in A.R.S. on lode mining filings.

Dated this 5th day of September, 1981.

Thomas E. Waldrip, Jr.
(locator sign here)
Thomas E. Waldrip, Jr.

Recorder's Stamp

RECEIVED
 O. M. AZ STATE OFFICE
 NOV 2 11 29 AM '81
 PHOENIX, ARIZONA

NOTICE OF LOCATION - LODE MINING CLAIM

TO ALL WHOM IT MAY CONCERN:

The undersigned having complied with the requirements of Title 30, United States Code, Section 28 and the local laws, customs and regulations of the State of Arizona, hereby gives notice that he (she, they) has (have) located the TS# 341 Lode Mining Claim in the (un) surveyed Sect. 13 T. 20S., R. 21E in the Tombstone Mining District in Cochise County, in the State of Arizona, on the 5th day of September, 1981.

The name(s) and post office address(es) of the locator(s) is (are) please print:

Locator(s): Thomas E. Waldrip, Jr. 4426 E. Patricia
Tucson, Arizona 85712

Owner(s): Tombstone Development Co. P. O. Box 1445
Grand Island, Nebraska 68802

The claim is 1,500 feet long and 600 feet wide. The claim runs from the Notice of Location Monument on which this notice is posted 1,450 feet in a WEST direction to the WEST end line, and 50 feet in a EAST direction to the EAST end line, along with 50 feet in a NORTH direction to the NORTH side line, and 550 feet in a SOUTH direction to the SOUTH side line. This Notice of Location is posted on the NE corner of the claim. The general course of the lode deposit and premises is from the EASTerly to the WESTerly.

On the ground, each corner and end-center of the claim is marked with its appropriate number by a metal tag affixed to the post embossed with the name of the claim and its number. The description of each corner is as follows (describe the corner(s), such as 4"x 4" wooden post): Post no. 1, 2, 3, 4, 5, & 6 are all 2"x 2" x 5' wooden posts embedded one foot in the ground. Post #1 is the Northwest Corner, Post #2 is the WEST End-Center, Post #3 is the Southwest Corner, Post #4 is the Southeast Corner, Post #5 is the EAST End-Center and Post #6 is the Northeast Corner.

The Location Notice Monument is situated about 11,450 feet SOUTH and 4,550 feet WEST of the NE corner of Sect. 1 Twp. 20S, Range 21E.

The claim is located in the following section(s), all of part of which are projected in:

NW 1/4 of Section 13 Township 20S, Range 21E, G. & S.R.B.M.
NE 1/4 of Section 14 Township 20S, Range 21E, G. & S.R.B.M.
___ 1/4 of Section ___ Township ___, Range ___, G. & S.R.B.M.
___ 1/4 of Section ___ Township ___, Range ___, G. & S.R.B.M.

An exact duplicate of this Notice of Location is on file for record (within 90 days of location as dated herein) with the Cochise County Clerk, in whose jurisdiction this claim is located. All appropriate recording fees have been paid and maps submitted as provided in A.R.S. on lode mining filings.

Dated this 5th day of September, 1981.

Thomas E. Waldrip, Jr.
(locator sign here)

Thomas E. Waldrip, Jr.

Recorder's Stamp

RECEIVED
BLM AZ STATE OFFICE
NOV 2 11 29 AM '81
PHOENIX, ARIZONA

NOTICE OF LOCATION - LODE MINING CLAIM

TO ALL WHOM IT MAY CONCERN:

The undersigned having complied with the requirements of Title 30, United States Code, Section 28 and the local laws, customs and regulations of the State of Arizona, hereby gives notice that he (she, they) has (have) located the TS# 342 Lode Mining Claim in the (un) surveyed Sett. 13 T. 20S., R. 21E in the Tombstone Mining District in Cochise County, in the State of Arizona, on the 5th day of September, 1981.

The name(s) and post office address(es) of the locator(s) is (are) please print:

Locator(s): Thomas E. Waldrip, Jr. 4426 E. Patricia
Tucson, Arizona 85712

Owner(s): Tombstone Development Co. P. O. Box 1445
Grand Island, Nebraska 68802

The claim is 1,500 feet long and 600 feet wide. The claim runs from the Notice of Location Monument on which this notice is posted 50 feet in a WEST direction to the WEST end line, and 1,450 feet in a EAST direction to the EAST end line, along with 550 feet in a NORTH direction to the NORTH side line, and 50 feet in a SOUTH direction to the SOUTH side line. This Notice of Location is posted on the SW corner of the claim. The general course of the lode deposit and premises is from the EAST erly to the WEST erly.

On the ground, each corner and end-center of the claim is marked with its appropriate number by a metal tag affixed to the post embossed with the name of the claim and its number. The description of each corner is as follows (describe the corner(s), such as 4"x 4" wooden post): Post no. 1, 2, 3, 4, 5, & 6 are all 2"x 2" x 5' wooden posts embedded one foot in the ground. Post #1 is the Northwest Corner, Post #2 is the WEST End-Center, Post #3 is the Southwest Corner, Post #4 is the Southeast Corner, Post #5 is the EAST End-Center and Post #6 is the Northeast Corner.

The Location Notice Monument is situated about 12,550 feet South and 4,450 feet WEST of the NE corner of Sect. 1 Twp. 20S, Range 21E.

The claim is located in the following section(s), all of part of which are projected in:

NW 1/4 of Section 13 Township 20S., Range 21E. G. & S.R.B.M.
 ___ 1/4 of Section ___ Township ___, Range ___. G. & S.R.B.M.
 ___ 1/4 of Section ___ Township ___, Range ___. G. & S.R.B.M.
 ___ 1/4 of Section ___ Township ___, Range ___. G. & S.R.B.M.

An exact duplicate of this Notice of Location is on file for record (within 90 days of location as dated herein) with the Cochise County Clerk, in whose jurisdiction this claim is located. All appropriate recording fees have been paid and maps submitted as provided in A.R.S. on lode mining filings.

Dated this 5th day of September, 1981.

Thomas E. Waldrip, Jr.
(locator sign here)
Thomas E. Waldrip, Jr.

Recorder's Stamp

RECEIVED
BIRMINGHAM STATE OFFICE
KOL 2 11 29 AM '81
PHOENIX, ARIZONA

NOTICE OF LOCATION - LODE MINING CLAIM

TO ALL WHOM IT MAY CONCERN:

The undersigned having complied with the requirements of Title 30, United States Code, Section 28 and the local laws, customs and regulations of the State of Arizona, hereby gives notice that he (she, they) has (have) located the TS# 343 Lode Mining Claim in the (un) surveyed SECT. 13 T. 20S., R. 21E in the Tombstone Mining District in Cochise County, in the State of Arizona, on the 5th day of September, 1981.

The name(s) and post office address(es) of the locator(s) is (are) please print:

Locator(s): Thomas E. Waldrip, Jr. 4426 E. Patricia
Tucson, Arizona 85712

Owner(s): Tombstone Development Co. P. O. Box 1445
Grand Island, Nebraska 68802

The claim is 1,500 feet long and 600 feet wide. The claim runs from the Notice of Location Monument on which this notice is posted 1,450 feet in a WEST direction to the WEST end line, and 50 feet in a EAST direction to the EAST end line, along with 550 feet in a NORTH direction to the NORTH side line, and 50 feet in a SOUTH direction to the SOUTH side line. This Notice of Location is posted on the SE corner of the claim. The general course of the lode deposit and premises is from the EAST erly to the WEST erly.

On the ground, each corner and end-center of the claim is marked with its appropriate number by a metal tag affixed to the post embossed with the name of the claim and its number. The description of each corner is as follows (describe the corner(s), such as 4"x 4" wooden post): Post no. 1, 2, 3, 4, 5, & 6 are all 2"x 2" x 5' wooden posts embedded one foot in the ground. Post #1 is the Northwest Corner; Post #2 is the WEST End-Center, Post #3 is the Southwest Corner, Post #4 is the Southeast Corner, Post #5 is the EAST End-Center and Post #6 is the Northeast Corner.

The Location Notice Monument is situated about 12,550 feet SOUTH and 4,550 feet WEST of the NE corner of Sect. 1 Twp. 20S, Range 21E.

The claim is located in the following section(s), all of part of which are projected in:

NW 1/4 of Section 13 Township 20S., Range 21E. G. & S.R.B.M.
NE 1/4 of Section 14 Township 20S., Range 21E. G. & S.R.B.M.
 1/4 of Section Township , Range . G. & S.R.B.M.
 1/4 of Section Township , Range . G. & S.R.B.M.

An exact duplicate of this Notice of Location is on file for record (within 90 days of location as dated herein) with the Cochise County Clerk, in whose jurisdiction this claim is located. All appropriate recording fees have been paid and maps submitted as provided in A.R.S. on lode mining filings.

Dated this 5th day of September 1981.

Thomas E. Waldrip, Jr.
(locator sign here)
Thomas E. Waldrip, Jr.

Recorder's Stamp

RECEIVED
BLM AZ STATE OFFICE
NOV 2 11 29 AM '81
PHOENIX, ARIZONA

NOTICE OF LOCATION - LODE MINING CLAIM

TO ALL WHOM IT MAY CONCERN:

The undersigned having complied with the requirements of Title 30, United States Code, Section 28 and the local laws, customs and regulations of the State of Arizona, hereby gives notice that he (she, they) has (have) located the TS# 344 Lode Mining Claim in the (un) surveyed Sect. 13 T. 20S., R. 21E in the Tombstone Mining District in Cochise County, in the State of Arizona, on the 5th day of September, 1981.

The name(s) and post office address(es) of the locator(s) is (are) please print:

Locator(s): Thomas E. Waldrip, Jr. 4426 E. Patricia
Tucson, Arizona 85712

Owner(s): Tombstone Development Co. P. O. Box 1445
Grand Island, Nebraska 68802

The claim is 1,500 feet long and 600 feet wide. The claim runs from the Notice of Location Monument on which this notice is posted 50 feet in a WEST direction to the WEST end line, and 1450 feet in a EAST direction to the EAST end line, along with 50 feet in a NORTH direction to the NORTH side line, and 550 feet in a SOUTH direction to the SOUTH side line. This Notice of Location is posted on the NW corner of the claim. The general course of the lode deposit and premises is from the EASTerly to the WESTerly.

On the ground, each corner and end-center of the claim is marked with its appropriate number by a metal tag affixed to the post embossed with the name of the claim and its number. The description of each corner is as follows (describe the corner(s), such as 4"x 4" wooden post): Post no. 1, 2, 3, 4, 5, & 6 are all 2"x 2" x 5' wooden posts embedded one foot in the ground. Post #1 is the Northwest Corner, Post #2 is the WEST End-Center, Post #3 is the Southwest Corner, Post #4 is the Southeast Corner, Post #5 is the EAST End-Center and Post #6 is the Northeast Corner.

The Location Notice Monument is situated about 12,650 feet SOUTH and 4450 feet WEST of the NE corner of Sect. 1 Twp. 20S, Range 21E.

The claim is located in the following section(s), all of part of which are projected in:

NW 1/4 of Section 13 Township 20S, Range 21E, G. & S.R.B.M.
1/4 of Section _____ Township _____, Range _____, G. & S.R.B.M.
1/4 of Section _____ Township _____, Range _____, G. & S.R.B.M.
1/4 of Section _____ Township _____, Range _____, G. & S.R.B.M.

An exact duplicate of this Notice of Location is on file for record (within 90 days of location as dated herein) with the Cochise County Clerk, in whose jurisdiction this claim is located. All appropriate recording fees have been paid and maps submitted as provided in A.R.S. on lode mining filings.

Dated this 5th day of September, 1981.

Thomas E. Waldrip, Jr.
(locator sign here)
Thomas E. Waldrip, Jr.

Recorder's Stamp

RECEIVED
BLM AZ STATE OFFICE
NOV 2 11 29 AM '81
PHOENIX, ARIZONA

NOTICE OF LOCATION - LODE MINING CLAIM

TO ALL WHOM IT MAY CONCERN:

The undersigned having complied with the requirements of Title 30, United States Code, Section 28 and the local laws, customs and regulations of the State of Arizona, hereby gives notice that he (she, they) has (have) located the TS# 345 Lode Mining Claim in the (un) surveyed SECT. 13 T. 20S., R. 21E in the Tombstone Mining District in Cochise County, in the State of Arizona, on the 5th day of September 1981.

The name(s) and post office address(es) of the locator(s) is (are) please print:

Locator(s): Thomas E. Waldrip, Jr. 4426 E. Patricia Tucson, Arizona 85712

Owner(s): Tombstone Development Co. P. O. Box 1445 Grand Island, Nebraska 68802

The claim is 1,500 feet long and 600 feet wide. The claim runs from the Notice of Location Monument on which this notice is posted 4450 feet in a WEST direction to the WEST end line, and 50 feet in a EAST direction to the EAST end line, along with 50 feet in a NORTH direction to the NORTH side line, and 550 feet in a SOUTH direction to the SOUTH side line. This Notice of Location is posted on the NE corner of the claim. The general course of the lode deposit and premises is from the EAST erly to the WEST erly.

On the ground, each corner and end-center of the claim is marked with its appropriate number by a metal tag affixed to the post embossed with the name of the claim and its number. The description of each corner is as follows. (describe the corner(s), such as 4"x 4" wooden post): Post no. 1, 2, 3, 4, 5, & 6 are all 2"x 2" x 5' wooden posts embedded one foot in the ground. Post #1 is the Northwest Corner, Post #2 is the WEST End-Center, Post #3 is the Southwest Corner, Post #4 is the Southeast Corner, Post #5 is the EAST End-Center and Post #6 is the Northeast Corner.

The Location Notice Monument is situated about 12,650 feet SOUTH and 4,560 feet WEST of the NE corner of Sect. 1 Twp. 20S, Range 21E.

The claim is located in the following section(s), all of part of which are projected in:

- NW1/4 of Section 13 Township 20S, Range 21E, G. & S.R.B.M.
NE1/4 of Section 14 Township 20S, Range 21E, G. & S.R.B.M.
___1/4 of Section ___ Township ___, Range ___, G. & S.R.B.M.
___1/4 of Section ___ Township ___, Range ___, G. & S.R.B.M.

An exact duplicate of this Notice of Location is on file for record (within 90 days of location as dated herein) with the Cochise County Clerk, in whose jurisdiction this claim is located. All appropriate recording fees have been paid and maps submitted as provided in A.R.S. on lode mining filings.

Dated this 5th day of September, 1981.

Thomas E. Waldrip, Jr. (locator sign here) Thomas E. Waldrip, Jr.

Recorder's Stamp

RECEIVED
NOV 2 11 29 AM '81
PHOENIX, ARIZONA

NOTICE OF LOCATION - LODE MINING CLAIM

TO ALL WHOM IT MAY CONCERN:

The undersigned having complied with the requirements of Title 30, United States Code, Section 28 and the local laws, customs and regulations of the State of Arizona, hereby gives notice that he (she, they) has (have) located the TS# 346 Lode Mining Claim in the (un) surveyed SECT. 13 T. 20S., R. 21E in the Tombstone Mining District in Cochise County, in the State of Arizona, on the 5th day of September, 1981.

The name(s) and post office address(es) of the locator(s) is (are) please print:

Locator(s): Thomas E. Waldrip, Jr. 4426 E. Patricia
Tucson, Arizona 85712

Owner(s): Tombstone Development Co. P. O. Box 1445
Grand Island, Nebraska 68802

The claim is 1,500 feet long and 600 feet wide. The claim runs from the Notice of Location Monument on which this notice is posted 50 feet in a WEST direction to the WEST end line, and 1,450 feet in a EAST direction to the EAST end line, along with 550 feet in a NORTH direction to the NORTH side line, and 50 feet in a SOUTH direction to the SOUTH side line. This Notice of Location is posted on the SW corner of the claim. The general course of the lode deposit and premises is from the EASTerly to the WESTerly.

On the ground, each corner and end-center of the claim is marked with its appropriate number by a metal tag affixed to the post embossed with the name of the claim and its number. The description of each corner is as follows (describe the corner(s), such as 4"x 4" wooden post): Post no. 1, 2, 3, 4, 5, & 6 are all 2"x 2" x 5' wooden posts embedded one foot in the ground. Post #1 is the Northwest Corner, Post #2 is the WEST End-Center, Post #3 is the Southwest Corner, Post #4 is the Southeast Corner, Post #5 is the EAST End-Center and Post #6 is the Northeast Corner.

The Location Notice Monument is situated about 13,750 feet SOUTH and 4,450 feet WEST of the NE corner of Sect. 1 Twp. 20S, Range 21E.

The claim is located in the following section(s), all of part of which are projected in:

SW 1/4 of Section 13 Township 20S., Range 21E. G. & S.R.B.M.
1/4 of Section _____ Township _____, Range _____ G. & S.R.B.M.
1/4 of Section _____ Township _____, Range _____ G. & S.R.B.M.
1/4 of Section _____ Township _____, Range _____ G. & S.R.B.M.

An exact duplicate of this Notice of Location is on file for record (within 90 days of location as dated herein) with the Cochise County Clerk, in whose jurisdiction this claim is located. All appropriate recording fees have been paid and maps submitted as provided in A.R.S. on lode mining filings.

Dated this 5th day of September, 1981.

Thomas E. Waldrip, Jr.
(locator sign here)
Thomas E. Waldrip, Jr.

RECEIVED
STATE OFFICE
NOV 2 11 29 AM '81
PHOENIX, ARIZONA

Recorder's Stamp

NOTICE OF LOCATION - LODE MINING CLAIM

TO ALL WHOM IT MAY CONCERN:

The undersigned having complied with the requirements of Title 30, United States Code, Section 28 and the local laws, customs and regulations of the State of Arizona, hereby gives notice that he (she, they) has (have) located the TS# 347 Lode Mining Claim in the (un) surveyed Sett. 13 T. 20S., R. 21E in the Tombstone Mining District in Cochise County, in the State of Arizona, on the 5th day of September, 1981.

The name(s) and post office address(es) of the locator(s) is (are) please print:

Locator(s): Thomas E. Waldrip, Jr. 4426 E. Patricia
Tucson, Arizona 85712

Owner(s): Tombstone Development Co. P. O. Box 1445
Grand Island, Nebraska 68802

The claim is 1,500 feet long and 600 feet wide. The claim runs from the Notice of Location Monument on which this notice is posted 1450 feet in a WEST direction to the WEST end line, and 50 feet in a EAST direction to the EAST end line, along with 550 feet in a NORTH direction to the NORTH side line, and 50 feet in a SOUTH direction to the SOUTH side line. This Notice of Location is posted on the SE corner of the claim. The general course of the lode deposit and premises is from the EAST erly to the WEST erly.

On the ground, each corner and end-center of the claim is marked with its appropriate number by a metal tag affixed to the post embossed with the name of the claim and its number. The description of each corner is as follows (describe the corner(s), such as 4"x 4" wooden post): Post no. 1, 2, 3, 4, 5, & 6 are all 2"x 2" x 5' wooden posts embedded one foot in the ground. Post #1 is the Northwest Corner, Post #2 is the WEST End-Center, Post #3 is the Southwest Corner, Post #4 is the Southeast Corner, Post #5 is the EAST End-Center and Post #6 is the Northeast Corner.

The Location Notice Monument is situated about 13,750 feet SOUTH and 4,550 feet WEST of the NE corner of Sect. 1 Twp. 20S, Range 21E.

The claim is located in the following section(s), all of part of which are projected in:

- SW 1/4 of Section 13 Township 20S., Range 21E. G. & S.R.B.M.
- SE 1/4 of Section 14 Township 20S., Range 21E. G. & S.R.B.M.
- 1/4 of Section Township , Range G. & S.R.B.M.
- 1/4 of Section Township , Range G. & S.R.B.M.

An exact duplicate of this Notice of Location is on file for record (within 90 days of location as dated herein) with the Cochise County Clerk, in whose jurisdiction this claim is located. All appropriate recording fees have been paid and maps submitted as provided in A.R.S. on lode mining filings.

Dated this 5th day of September, 1981.

Thomas E. Waldrip, Jr.
(Locator sign here)
Thomas E. Waldrip, Jr.

Recorder's Stamp

RECEIVED
BLM AZ STATE OFFICE
NOV 2 11 29 AM '81
PHOENIX, ARIZONA

NOTICE OF LOCATION - LODE MINING CLAIM

TO ALL WHOM IT MAY CONCERN:

The undersigned having complied with the requirements of Title 30, United States Code, Section 28 and the local laws, customs and regulations of the State of Arizona, hereby gives notice that he (she, they) has (have) located the TS# 348 Lode Mining Claim in the (un) surveyed Sect. 13 T. 20S., R. 21E in the Tombstone Mining District in Cochise County, in the State of Arizona, on the 5th day of September, 1981.

The name(s) and post office address(es) of the locator(s) is (are) please print:

Locator(s): Thomas E. Waldrip, Jr. 4426 E. Patricia
Tucson, Arizona 85712

Owner(s): Tombstone Development Co. P. O. Box 1445
Grand Island, Nebraska 68802

The claim is 1,500 feet long and 600 feet wide. The claim runs from the Notice of Location Monument on which this notice is posted 50 feet in a WEST direction to the WEST end line, and 1,450 feet in a EAST direction to the EAST end line, along with 50 feet in a NORTH direction to the NORTH side line, and 550 feet in a SOUTH direction to the SOUTH side line. This Notice of Location is posted on the NW corner of the claim. The general course of the lode deposit and premises is from the EAST erly to the WEST erly.

On the ground, each corner and end-center of the claim is marked with its appropriate number by a metal tag affixed to the post embossed with the name of the claim and its number. The description of each corner is as follows (describe the corner(s), such as 4"x 4" wooden post): Post no. 1, 2, 3, 4, 5, & 6 are all 2"x 2" x 5' wooden posts embedded one foot in the ground. Post #1 is the Northwest Corner, Post #2 is the WEST End-Center, Post #3 is the Southwest Corner, Post #4 is the Southeast Corner, Post #5 is the EAST End-Center and Post #6 is the Northeast Corner.

The Location Notice Monument is situated about 13,850 feet SOUTH and 4,450 feet WEST of the NE corner of Sect. 1 Twp. 20S, Range 21E.

The claim is located in the following section(s), all of part of which are projected in:

SW 1/4 of Section 13 Township 20S, Range 21E. G. & S.R.B.M.
 ___ 1/4 of Section ___ Township ___, Range ___. G. & S.R.B.M.
 ___ 1/4 of Section ___ Township ___, Range ___. G. & S.R.B.M.
 ___ 1/4 of Section ___ Township ___, Range ___. G. & S.R.B.M.

An exact duplicate of this Notice of Location is on file for record (within 90 days of location as dated herein) with the Cochise County Clerk, in whose jurisdiction this claim is located. All appropriate recording fees have been paid and maps submitted as provided in A.R.S. on lode mining filings.

Dated this 5th day of September, 1981.

Thomas E. Waldrip, Jr.
(locator sign here)
Thomas E. Waldrip, Jr.

Recorder's Stamp

RECEIVED
BLM AZ STATE OFFICE
NOV 2 11 29 AM '81
PHOENIX, ARIZONA

NOTICE OF LOCATION - LODE MINING CLAIM

TO ALL WHOM IT MAY CONCERN:

The undersigned having complied with the requirements of Title 30, United States Code, Section 28 and the local laws, customs and regulations of the State of Arizona, hereby gives notice that he (she, they) has (have) located the TS# 349 Lode Mining Claim in the (un) surveyed Sett. 13 T. 20S., R. 21E in the Tombstone Mining District in Cochise County, in the State of Arizona, on the 5th day of September, 1981.

The name(s) and post office address(es) of the locator(s) is (are) please print:

Locator(s): Thomas E. Waldrip, Jr. 4426 E. Patricia
Tucson, Arizona 85712

Owner(s): Tombstone Development Co. P. O. Box 1445
Grand Island, Nebraska 68802

The claim is 1,500 feet long and 600 feet wide. The claim runs from the Notice of Location Monument on which this notice is posted 1450 feet in a WEST direction to the WEST end line, and 50 feet in a EAST direction to the EAST end line, along with 50 feet in a NORTH direction to the NORTH side line, and 550 feet in a SOUTH direction to the SOUTH side line. This Notice of Location is posted on the NE corner of the claim. The general course of the lode deposit and premises is from the EAST erly to the WEST erly.

On the ground, each corner and end-center of the claim is marked with its appropriate number by a metal tag affixed to the post embossed with the name of the claim and its number. The description of each corner is as follows (describe the corner(s), such as 4"x 4" wooden post): Post no. 1, 2, 3, 4, 5, & 6 are all 2"x 2" x 5' wooden posts embedded one foot in the ground. Post #1 is the Northwest Corner, Post #2 is the WEST End-Center, Post #3 is the Southwest Corner, Post #4 is the Southeast Corner, Post #5 is the EAST End-Center and Post #6 is the Northeast Corner.

The Location Notice Monument is situated about 13,850 feet SOUTH and 4,550 feet WEST of the NE corner of Sect. 1 Twp. 20S, Range 21E.

The claim is located in the following section(s), all of part of which are projected in:

SW1/4 of Section 13 Township 20S., Range 21E, G. & S.R.B.M.
SE1/4 of Section 14 Township 20S., Range 21E, G. & S.R.B.M.
 1/4 of Section Township , Range , G. & S.R.B.M.
 1/4 of Section Township , Range , G. & S.R.B.M.

An exact duplicate of this Notice of Location is on file for record (within 90 days of location as dated herein) with the Cochise County Clerk, in whose jurisdiction this claim is located. All appropriate recording fees have been paid and maps submitted as provided in A.R.S. on lode mining filings.

Dated this 5th day of September, 1981.

Thomas E. Waldrip, Jr.
(locator sign here)
Thomas E. Waldrip, Jr.

Recorder's Stamp

RECEIVED
BLM AZ STATE OFFICE
NOV 2 11 29 AM '81
PHOENIX, ARIZONA

NOTICE OF LOCATION - LODE MINING CLAIM.

TO ALL WHOM IT MAY CONCERN:

The undersigned having complied with the requirements of Title 30, United States Code, Section 28 and the local laws, customs and regulations of the State of Arizona, hereby gives notice that he (she, they) has (have) located the TS# 350 Lode Mining Claim in the (un) surveyed Sect. 13 T. 20S., R. 21E in the Tombstone Mining District in Cochise County, in the State of Arizona, on the 5th day of September, 1981.

The name(s) and post office address(es) of the locator(s) is (are) please print:

Locator(s): Thomas E. Waldrip, Jr. 4426 E. Patricia
Tucson, Arizona 85712

Owner(s): Tombstone Development Co. P. O. Box 1445
Grand Island, Nebraska 68802

The claim is 1,500 feet long and 600 feet wide. The claim runs from the Notice of Location Monument on which this notice is posted 50 feet in a WEST direction to the WEST end line, and 1,450 feet in a EAST direction to the EAST end line, along with 550 feet in a NORTH direction to the NORTH side line, and 50 feet in a SOUTH direction to the SOUTH side line. This Notice of Location is posted on the SW corner of the claim. The general course of the lode deposit and premises is from the EAST erly to the WEST erly.

On the ground, each corner and end-center of the claim is marked with its appropriate number by a metal tag affixed to the post embossed with the name of the claim and its number. The description of each corner is as follows (describe the corner(s), such as 4"x 4" wooden post): Post no. 1, 2, 3, 4, 5, & 6 are all 2"x 2" x 5' wooden posts embedded one foot in the ground. Post #1 is the Northwest Corner, Post #2 is the WEST End-Center, Post #3 is the Southwest Corner, Post #4 is the Southeast Corner, Post #5 is the EAST End-Center and Post #6 is the Northeast Corner.

The Location Notice Monument is situated about 14,950 feet SOUTH and 4450 feet WEST of the NE corner of Sect. 1 Twp. 20S, Range 21E.

The claim is located in the following section(s), all of part of which are projected in:

- SW 1/4 of Section 13 Township 20S, Range 21E G. & S.R.B.M.
- 1/4 of Section Township , Range G. & S.R.B.M.
- 1/4 of Section Township , Range G. & S.R.B.M.
- 1/4 of Section Township , Range G. & S.R.B.M.

An exact duplicate of this Notice of Location is on file for record (within 90 days of location as dated herein) with the Cochise County Clerk, in whose jurisdiction this claim is located. All appropriate recording fees have been paid and maps submitted as provided in A.R.S. on lode mining filings.

Dated this 5th day of September, 1981.

Thomas E. Waldrip, Jr.
(locator sign here)
Thomas E. Waldrip, Jr.

Recorder's Stamp

RECEIVED
 BUREAU OF STATE GEOLOGY
 NOV 2 11 29 AM '81
 PHOENIX, ARIZONA

NOTICE OF LOCATION - LODE MINING CLAIM

TO ALL WHOM IT MAY CONCERN:

The undersigned having complied with the requirements of Title 30, United States Code, Section 28 and the local laws, customs and regulations of the State of Arizona, hereby gives notice that he (she, they) has (have) located the TS# 351 Lode Mining Claim in the (un) surveyed SEct. 13 T. 20S., R. 21E in the Tombstone Mining District in Cochise County, in the State of Arizona, on the 5th day of September, 1981.

The name(s) and post office address(es) of the locator(s) is (are) please print:

Locator(s): Thomas E. Waldrip, Jr. 4426 E. Patricia
Tucson, Arizona 85712

Owner(s): Tombstone Development Co. P. O. Box 1445
Grand Island, Nebraska 68802

The claim is 1,500 feet long and 600 feet wide. The claim runs from the Notice of Location Monument on which this notice is posted 1,450 feet in a WEST direction to the WEST end line, and 50 feet in a EAST direction to the EAST end line, along with 550 feet in a NORTH direction to the NORTH side line, and 50 feet in a SOUTH direction to the SOUTH side line. This Notice of Location is posted on the SE corner of the claim. The general course of the lode deposit and premises is from the EAST erly to the WEST erly.

On the ground, each corner and end-center of the claim is marked with its appropriate number by a metal tag affixed to the post embossed with the name of the claim and its number. The description of each corner is as follows (describe the corner(s), such as 4"x 4" wooden post): Post no. 1, 2, 3, 4, 5, & 6 are all 2"x 2" x 5" wooden posts embedded one foot in the ground. Post #1 is the Northwest Corner, Post #2 is the WEST End-Center, Post #3 is the Southwest Corner, Post #4 is the Southeast Corner, Post #5 is the EAST End-Center and Post #6 is the Northeast Corner.

The Location Notice Monument is situated about 14,950 feet SOUTH and 4,550 feet WEST of the NE corner of Sect. 1 Twp. 20S, Range 21E.

The claim is located in the following section(s), all of part of which are projected in:

- SW 1/4 of Section 13 Township 20S., Range 21E, G. & S.R.B.M.
- SE 1/4 of Section 14 Township 20S., Range 21E, G. & S.R.B.M.
- 1/4 of Section Township , Range , G. & S.R.B.M.
- 1/4 of Section Township , Range , G. & S.R.B.M.

An exact duplicate of this Notice of Location is on file for record (within 90 days of location as dated herein) with the Cochise County Clerk, in whose jurisdiction this claim is located. All appropriate recording fees have been paid and maps submitted as provided in A.R.S. on lode mining filings.

Dated this 5th day, of September, 1981.

Thomas E. Waldrip, Jr.
(Locator sign here)
Thomas E. Waldrip, Jr.

RECEIVED
 DEPT. OF STATE OFFICE
 NOV 2 11 29 AM '81
 PHOENIX, ARIZONA

Recorder's Stamp

NOTICE OF LOCATION - LODE MINING CLAIM

TO ALL WHOM IT MAY CONCERN:

The undersigned having complied with the requirements of Title 30, United States Code, Section 28 and the local laws, customs and regulations of the State of Arizona, hereby gives notice that he (she, they) has (have) located the TS# 352 Lode Mining Claim in the (un) surveyed Sect. 13 T. 20S., R. 21E in the Tombstone Mining District in Cochise County, in the State of Arizona, on the 5th day of September 1981.

The name(s) and post office address(es) of the locator(s) is (are) please print:

Locator(s): Thomas E. Waldrip, Jr. 4426 E. Patricia
Tucson, Arizona 85712

Owner(s): Tombstone Development Co. P. O. Box 1445
Grand Island, Nebraska 68802

The claim is 1,500 feet long and 600 feet wide. The claim runs from the Notice of Location Monument on which this notice is posted 50 feet in a WEST direction to the WEST end line, and 1,450 feet in a EAST direction to the EAST end line, along with 50 feet in a NORTH direction to the NORTH side line, and 550 feet in a SOUTH direction to the SOUTH side line. This Notice of Location is posted on the NW corner of the claim. The general course of the lode deposit and premises is from the EAST erly to the WEST erly.

On the ground, each corner and end-center of the claim is marked with its appropriate number by a metal tag affixed to the post embossed with the name of the claim and its number. The description of each corner is as follows (describe the corner(s), such as 4"x 4" wooden post): Post no. 1, 2, 3, 4, 5, & 6 are all 2"x 2" x 5' wooden posts embedded one foot in the ground. Post #1 is the Northwest Corner, Post #2 is the WEST End-Center, Post #3 is the Southwest Corner, Post #4 is the Southeast Corner, Post #5 is the EAST End-Center and Post #6 is the Northeast Corner.

The Location Notice Monument is situated about 15,050 feet SOUTH and 4450 feet WEST of the NE corner of Sect. 1 Twp. 20S, Range 21E.

The claim is located in the following section(s), all of part of which are projected in:

SW 1/4 of Section 13 Township 20S, Range 21E. G. & S.R.B.M.
 ___ 1/4 of Section ___ Township ___, Range ___. G. & S.R.B.M.
 ___ 1/4 of Section ___ Township ___, Range ___. G. & S.R.B.M.
 ___ 1/4 of Section ___ Township ___, Range ___. G. & S.R.B.M.

An exact duplicate of this Notice of Location is on file for record (within 90 days of location as dated herein) with the Cochise County Clerk, in whose jurisdiction this claim is located. All appropriate recording fees have been paid and maps submitted as provided in A.R.S. on lode mining filings.

Dated this 5th day of September, 1981.

Thomas E. Waldrip, Jr.
(Locator sign here)
Thomas E. Waldrip, Jr.

Recorder's Stamp

RECEIVED
BLM AZ STATE OFFICE
NOV 2 11 29 AM '81
PHOENIX, ARIZONA

NOTICE OF LOCATION - LODE MINING CLAIM

TO ALL WHOM IT MAY CONCERN:

The undersigned having complied with the requirements of Title 30, United States Code, Section 28 and the local laws, customs and regulations of the State of Arizona, hereby gives notice that he (she, they) has (have) located the TS# 353 Lode Mining Claim in the (un) surveyed Sect. 13 T. 20S., R. 21E in the Tombstone Mining District in Cochise County, in the State of Arizona, on the 5th day of September, 1981.

The name(s) and post office address(es) of the locator(s) is (are) please print:

Locator(s): Thomas E. Waldrip, Jr. 4426 E. Patricia
Tucson, Arizona 85712

Owner(s): Tombstone Development Co. P. O. Box 1445
Grand Island, Nebraska 68802

The claim is 1,500 feet long and 600 feet wide. The claim runs from the Notice of Location Monument on which this notice is posted 4450 feet in a WEST direction to the WEST end line, and 50 feet in a EAST direction to the EAST end line, along with 50 feet in a NORTH direction to the NORTH side line, and 550 feet in a SOUTH direction to the SOUTH side line. This Notice of Location is posted on the NE corner of the claim. The general course of the lode deposit and premises is from the EAST erly to the WEST erly.

On the ground, each corner and end-center of the claim is marked with its appropriate number by a metal tag affixed to the post embossed with the name of the claim and its number. The description of each corner is as follows (describe the corner(s), such as 4"x 4" wooden post): Post no. 1, 2, 3, 4, 5, & 6 are all 2"x 2" x 5' wooden posts embedded one foot in the ground. Post #1 is the Northwest Corner, Post #2 is the WEST End-Center, Post #3 is the Southwest Corner, Post #4 is the Southeast Corner, Post #5 is the EAST End-Center and Post #6 is the Northeast Corner.

The Location Notice Monument is situated about 15,050 feet SOUTH and 4,550 feet WEST of the NE corner of Sect. 1 Twp. 20S, Range 21E.

The claim is located in the following section(s), all of part of which are projected in:

SW1/4 of Section 13 Township 20S, Range 21E, G. & S.R.B.M.
SE1/4 of Section 14 Township 20S, Range 21E, G. & S.R.B.M.
 1/4 of Section Township , Range , G. & S.R.B.M.
 1/4 of Section Township , Range , G. & S.R.B.M.

An exact duplicate of this Notice of Location is on file for record (within 90 days of location as dated herein) with the Cochise County Clerk, in whose jurisdiction this claim is located. All appropriate recording fees have been paid and maps submitted as provided in A.R.S. on lode mining filings.

Dated this 5th day of September, 1981.

Thomas E. Waldrip, Jr.
(Locator sign here)
Thomas E. Waldrip, Jr.

RECEIVED
BLM STATE OFFICE
PHOENIX, ARIZONA
NOV 2 11 29 AM '81

Recorder's Stamp

NOTICE OF LOCATION - LODE MINING CLAIM

TO ALL WHOM IT MAY CONCERN:

The undersigned having complied with the requirements of Title 30, United States Code, Section 28 and the local laws, customs and regulations of the State of Arizona, hereby gives notice that he (she,they) has (have) located the TS# 354 Lode Mining Claim in the (un) surveyed SECT. 13 T. 20S., R. 21E in the Tombstone Mining District in Cochise County, in the State of Arizona, on the 5th day of September, 1981.

The name(s) and post office address(es) of the locator(s) is (are) please print:

Locator(s): Thomas E. Waldrip, Jr. 4426 E. Patricia Tucson, Arizona 85712

Owner(s): Tombstone Development Co. P. O. Box 1445 Grand Island, Nebraska 68802

The claim is 1,500 feet long and 600 feet wide. The claim runs from the Notice of Location Monument on which this notice is posted 50 feet in a WEST direction to the WEST end line, and 1450 feet in a EAST direction to the EAST end line, along with 50 feet in a NORTH direction to the NORTH side line, and 550 feet in a SOUTH direction to the SOUTH side line. This Notice of Location is posted on the NW corner of the claim. The general course of the lode deposit and premises is from the EAST erly to the WEST erly.

On the ground, each corner and end-center of the claim is marked with its appropriate number by a metal tag affixed to the post embossed with the name of the claim and its number. The description of each corner is as follows (describe the corner(s), such as 4"x 4" wooden post): Post no. 1, 2, 3, 4, 5, & 6 are all 2"x 2" x 5' wooden posts embedded one foot in the ground. Post #1 is the Northwest Corner, Post #2 is the WEST End-Center, Post #3 is the Southwest Corner, Post #4 is the Southeast Corner, Post #5 is the EAST End-Center and Post #6 is the Northeast Corner.

The Location Notice Monument is situated about 15,650 feet SOUTH and 4450 feet WEST of the NE corner of Sect. 1 Twp. 20S, Range 21E.

The claim is located in the following section(s), all of part of which are projected in:

- SW 1/4 of Section 13 Township 20S, Range 21E, G. & S.R.B.M.
NW 1/4 of Section 24 Township 20S, Range 21E, G. & S.R.B.M.
1/4 of Section 7 Township _____, Range _____, G. & S.R.B.M.
1/4 of Section _____ Township _____, Range _____, G. & S.R.B.M.

An exact duplicate of this Notice of Location is on file for record (within 90 days of location as dated herein) with the Cochise County Clerk, in whose jurisdiction this claim is located. All appropriate recording fees have been paid and maps submitted as provided in A.R.S. on lode mining filings.

Dated this 5th day of September, 1981.

Thomas E. Waldrip, Jr. (Locator sign here) Thomas E. Waldrip, Jr.

Recorder's Stamp

RECEIVED BLM AZ STATE OFFICE NOV 2 11 29 AM '81 PHOENIX, ARIZONA

NOTICE OF LOCATION - LODE MINING CLAIM.

TO ALL WHOM IT MAY CONCERN:

The undersigned having complied with the requirements of Title 30, United States Code, Section 28 and the local laws, customs and regulations of the State of Arizona, hereby gives notice that he (she, they) has (have) located the TS# 355 Lode Mining Claim in the (un) surveyed Sett. 13 T. 20S., R. 21E in the Tombstone Mining District in Cochise County, in the State of Arizona, on the 5th day of September 1981.

The name(s) and post office address(es) of the locator(s) is (are) please print:

Locator(s): Thomas E. Waldrip, Jr. 4426 E. Patricia
Tucson, Arizona 85712

Owner(s): Tombstone Development Co. P. O. Box 1445
Grand Island, Nebraska 68802

The claim is 1,500 feet long and 600 feet wide. The claim runs from the Notice of Location Monument on which this notice is posted 1,450 feet in a WEST direction to the WEST end line, and 50 feet in a EAST direction to the EAST end line, along with 50 feet in a NORTH direction to the NORTH side line, and 550 feet in a SOUTH direction to the SOUTH side line. This Notice of Location is posted on the NE corner of the claim. The general course of the lode deposit and premises is from the EAST erly to the WEST erly.

On the ground, each corner and end-center of the claim is marked with its appropriate number by a metal tag affixed to the post embossed with the name of the claim and its number. The description of each corner is as follows (describe the corner(s), such as 4"x 4" wooden post): Post no. 1, 2, 3, 4, 5, & 6 are all 2"x 2" x 5' wooden posts embedded one foot in the ground. Post #1 is the Northwest Corner, Post #2 is the WEST End-Center, Post #3 is the Southwest Corner, Post #4 is the Southeast Corner, Post #5 is the EAST End-Center and Post #6 is the Northeast Corner.

The Location Notice Monument is situated about 15,650 feet SOUTH and 4,550 feet WEST of the NE corner of Sect. 1 Twp. 20S, Range 21E.

The claim is located in the following section(s), all of part of which are projected in:

SW1/4 of Section 13 Township 20S., Range 21E, G. & S.R.B.M.
SE1/4 of Section 14 Township 20S., Range 21E, G. & S.R.B.M.
NE1/4 of Section 23 Township 20S., Range 21E, G. & S.R.B.M.
NW1/4 of Section 24 Township 20S., Range 21E, G. & S.R.B.M.

An exact duplicate of this Notice of Location is on file for record (within 90 days of location as dated herein) with the Cochise County Clerk, in whose jurisdiction this claim is located. All appropriate recording fees have been paid and maps submitted as provided in A.R.S. on lode mining filings.

Dated this 5th day of September, 1981.

Thomas E. Waldrip, Jr.
(locator sign here)
Thomas E. Waldrip, Jr.

RECEIVED
STATE OF ARIZONA
2 11 29 AM '81

Recorder's Stamp

NOTICE OF LOCATION - LODE MINING CLAIM

TO ALL WHOM IT MAY CONCERN:

The undersigned having complied with the requirements of Title 30, United States Code, Section 28 and the local laws, customs and regulations of the State of Arizona, hereby gives notice that he (she, they) has (have) located the TS# 356 Lode Mining Claim in the (un) surveyed SECT. 11 T. 20S., R. 21E in the Tombstone Mining District in Cochise County, in the State of Arizona, on the 16th day of September, 1981.

The name(s) and post office address(es) of the locator(s) is (are) please print:

Locator(s): Thomas E. Waldrip, Jr. 4426 E. Patricia
Tucson, Arizona 85712

Owner(s): Tombstone Development Co. P. O. Box 1445
Grand Island, Nebraska 68802

The claim is 1,500 feet long and 600 feet wide. The claim runs from the Notice of Location Monument on which this notice is posted 50 feet in a WEST direction to the WEST end line, and 1450 feet in a EAST direction to the EAST end line, along with 550 feet in a NORTH direction to the NORTH side line, and 50 feet in a SOUTH direction to the SOUTH side line. This Notice of Location is posted on the SW corner of the claim. The general course of the lode deposit and premises is from the EAST erly to the WEST erly.

On the ground, each corner and end-center of the claim is marked with its appropriate number by a metal tag affixed to the post embossed with the name of the claim and its number. The description of each corner is as follows (describe the corner(s), such as 4" x 4" wooden post): Post no. 1, 2, 3, 4, 5, & 6 are all 2" x 2" x 5' wooden posts embedded one foot in the ground. Post #1 is the Northwest Corner, Post #2 is the WEST End-Center, Post #3 is the Southwest Corner, Post #4 is the Southeast Corner, Post #5 is the EAST End-Center and Post #6 is the Northeast Corner.

The Location Notice Monument is situated about 5,950 feet SOUTH and 7,450 feet WEST of the NE corner of Sect. 1 Twp. 20 S, Range 21 E.

The claim is located in the following section(s), all of part of which are projected in:

NE 1/4 of Section 11 Township 20S., Range 21E, G. & S.R.B.M.
 ___ 1/4 of Section ___ Township ___, Range ___, G. & S.R.B.M.
 ___ 1/4 of Section ___ Township ___, Range ___, G. & S.R.B.M.
 ___ 1/4 of Section ___ Township ___, Range ___, G. & S.R.B.M.

An exact duplicate of this Notice of Location is on file for record (within 90 days of location as dated herein) with the Cochise County Clerk, in whose jurisdiction this claim is located. All appropriate recording fees have been paid and maps submitted as provided in A.R.S. on lode mining filings.

Dated this 16th day of September, 1981.

Thomas E. Waldrip, Jr.
(Locator sign here)
Thomas E. Waldrip, Jr.

Recorder's Stamp

RECEIVED
BLM STATE OFFICE
NOV 2 11 29 AM '81
PHOENIX, ARIZONA

NOTICE OF LOCATION - LODE MINING CLAIM

TO ALL WHOM IT MAY CONCERN:

The undersigned having complied with the requirements of Title 30, United States Code, Section 28 and the local laws, customs and regulations of the State of Arizona, hereby gives notice that he (she, they) has (have) located the TS# 357 Lode Mining Claim in the (un) surveyed Sett. 11 T. 20S., R. 21E in the Tombstone Mining District in Cochise County, in the State of Arizona, on the 6th day of September, 1981.

The name(s) and post office address(es) of the locator(s) is (are) please print:

Locator(s): Thomas E. Waldrip, Jr. 4426 E. Patricia
Tucson, Arizona 85712

Owner(s): Tombstone Development Co. P. O. Box 1445
Grand Island, Nebraska 68802

The claim is 1,500 feet long and 600 feet wide. The claim runs from the Notice of Location Monument on which this notice is posted 1450 feet in a WEST direction to the WEST end line, and 50 feet in a EAST direction to the EAST end line, along with 550 feet in a NORTH direction to the NORTH side line, and 50 feet in a SOUTH direction to the SOUTH side line. This Notice of Location is posted on the SE corner of the claim. The general course of the lode deposit and premises is from the EAST erly to the WEST erly.

On the ground, each corner and end-center of the claim is marked with its appropriate number by a metal tag affixed to the post embossed with the name of the claim and its number. The description of each corner is as follows (describe the corner(s), such as 4"x 4" wooden post): Post no. 1, 2, 3, 4, 5, & 6 are all 2"x 2" x 5' wooden posts embedded one foot in the ground. Post #1 is the Northwest Corner, Post #2 is the WEST End-Center, Post #3 is the Southwest Corner, Post #4 is the Southeast Corner, Post #5 is the EAST End-Center and Post #6 is the Northeast Corner.

The Location Notice Monument is situated about 5950 feet south and 7550 feet WEST of the NE corner of Sect. 1 Twp. 20 S, Range 21 E.

The claim is located in the following section(s), all of part of which are projected in:

- NE 1/4 of Section 11 Township 20S., Range 21E, G. & S.R.B.M.
- NW 1/4 of Section 11 Township 20S., Range 21E, G. & S.R.B.M.
- 1/4 of Section Township , Range , G. & S.R.B.M.
- 1/4 of Section Township , Range , G. & S.R.B.M.

An exact duplicate of this Notice of Location is on file for record (within 90 days of location as dated herein) with the Cochise County Clerk, in whose jurisdiction this claim is located. All appropriate recording fees have been paid and maps submitted as provided in A.R.S. on lode mining filings.

Dated this 6th day of September, 1981.

Thomas E. Waldrip, Jr.
(locator sign here)
Thomas E. Waldrip, Jr.

RECEIVED
BIRMINGHAM STATE OFFICE
NOV 2 11 30 AM '81
PHOENIX, ARIZONA

Recorder's Stamp

NOTICE OF LOCATION - LODE MINING CLAIM

TO ALL WHOM IT MAY CONCERN:

The undersigned having complied with the requirements of Title 30, United States Code, Section 28 and the local laws, customs and regulations of the State of Arizona, hereby gives notice that he (she, they) has (have) located the TS# 358 Lode Mining Claim in the (un) surveyed Sebt. 11 T. 20S., R. 21E in the Tombstone Mining District in Cochise County, in the State of Arizona, on the 6th day of September, 1981.

The name(s) and post office address(es) of the locator(s) is (are) please print:

Locator(s): Thomas E. Waldrip, Jr. 4426 E. Patricia
Tucson, Arizona 85712

Owner(s): Tombstone Development Co. P. O. Box 1445
Grand Island, Nebraska 68802

The claim is 1,500 feet long and 600 feet wide. The claim runs from the Notice of Location Monument on which this notice is posted 50 feet in a WEST direction to the WEST end line, and 1,450 feet in a EAST direction to the EAST end line, along with 50 feet in a NORTH direction to the NORTH side line, and 550 feet in a SOUTH direction to the SOUTH side line. This Notice of Location is posted on the NNW corner of the claim. The general course of the lode deposit and premises is from the EAST erly to the WEST erly.

On the ground, each corner and end-center of the claim is marked with its appropriate number by a metal tag affixed to the post embossed with the name of the claim and its number. The description of each corner is as follows (describe the corner(s), such as 4"x 4" wooden post): Post no. 1, 2, 3, 4, 5, & 6 are all 2"x 2" x 5' wooden posts embedded one foot in the ground. Post #1 is the Northwest Corner, Post #2 is the WEST End-Center, Post #3 is the Southwest Corner, Post #4 is the Southeast Corner, Post #5 is the EAST End-Center and Post #6 is the Northeast Corner.

The Location Notice Monument is situated about 6,050 feet SOUTH and 7,450 feet WEST of the NE corner of Sect. 1 Twp. 20S, Range 21E.

The claim is located in the following section(s), all of part of which are projected in:

NE 1/4 of Section 11 Township 20S, Range 21E, G. & S.R.B.M.
 ___ 1/4 of Section ___ Township ___, Range ___, G. & S.R.B.M.
 ___ 1/4 of Section ___ Township ___, Range ___, G. & S.R.B.M.
 ___ 1/4 of Section ___ Township ___, Range ___, G. & S.R.B.M.

An exact duplicate of this Notice of Location is on file for record (within 90 days of location as dated herein) with the Cochise County Clerk, in whose jurisdiction this claim is located. All appropriate recording fees have been paid and maps submitted as provided in A.R.S. on lode mining filings.

Dated this 6th day of September, 1981.

Thomas E. Waldrip, Jr.
(Locator sign here)
Thomas E. Waldrip, Jr.

RECEIVED
BIRMINGHAM OFFICE
NOV 2 11 30 AM '81
PUEBLO ARIZONA

Recorder's Stamp

NOTICE OF LOCATION - LODE MINING CLAIM

TO ALL WHOM IT MAY CONCERN:

The undersigned having complied with the requirements of Title 30, United States Code, Section 28 and the local laws, customs and regulations of the State of Arizona, hereby gives notice that he (she, they) has (have) located the TS# 359 Lode Mining Claim in the (un) surveyed Sebt. // T. 20S., R. 21E in the Tombstone Mining District in Cochise County, in the State of Arizona, on the 10th day of September, 1981.

The name(s) and post office address(es) of the locator(s) is (are) please print:

Locator(s): Thomas E. Waldrip, Jr. 4426 E. Patricia Tucson, Arizona 85712

Owner(s): Tombstone Development Co. P. O. Box 1445 Grand Island, Nebraska 68802

The claim is 1,500 feet long and 600 feet wide. The claim runs from the Notice of Location Monument on which this notice is posted 4,450 feet in a WEST direction to the WEST end line, and 50 feet in a EAST direction to the EAST end line, along with 50 feet in a NORTH direction to the NORTH side line, and 550 feet in a SOUTH direction to the SOUTH side line. This Notice of Location is posted on the NE corner of the claim. The general course of the lode deposit and premises is from the EASTERly to the WEST erly.

On the ground, each corner and end-center of the claim is marked with its appropriate number by a metal tag affixed to the post embossed with the name of the claim and its number. The description of each corner is as follows (describe the corner(s), such as 4"x 4" wooden post): Post no. 1, 2, 3, 4, 5, & 6 are all 2"x 2" x 5' wooden posts embedded one foot in the ground. Post #1 is the Northwest Corner, Post #2 is the WEST End-Center, Post #3 is the Southwest Corner, Post #4 is the Southeast Corner, Post #5 is the EAST End-Center and Post #6 is the Northeast Corner.

The Location Notice Monument is situated about 6,050 feet SOUTH and 7,550 feet WEST of the NE corner of Sect. 1 Twp. 20S, Range 21E.

The claim is located in the following section(s), all of part of which are projected in:

- NE 1/4 of Section 11 Township 20S., Range 21E, G. & S.R.B.M.
NW 1/4 of Section 11 Township 20S., Range 21E, G. & S.R.B.M.
1/4 of Section _____ Township _____, Range _____, G. & S.R.B.M.
1/4 of Section _____ Township _____, Range _____, G. & S.R.B.M.

An exact duplicate of this Notice of Location is on file for record (within 90 days of location as dated herein) with the Cochise County Clerk, in whose jurisdiction this claim is located. All appropriate recording fees have been paid and maps submitted as provided in A.R.S. on lode mining filings.

Dated this 10th day of September, 1981.

Thomas E. Waldrip, Jr. (locator sign here) Thomas E. Waldrip, Jr.

Recorder's Stamp

RECEIVED BLM AZ STATE OFFICE PHOENIX, ARIZONA NOV 2 11 30 AM '81

NOTICE OF LOCATION - LODE MINING CLAIM

TO ALL WHOM IT MAY CONCERN:

The undersigned having complied with the requirements of Title 30, United States Code, Section 28 and the local laws, customs and regulations of the State of Arizona, hereby gives notice that he (she, they) has (have) located the TS# 360 Lode Mining Claim in the (un) surveyed Seet. 11 T. 20S., R. 21E in the Tombstone Mining District, in Cochise County, in the State of Arizona, on the 6th day of September, 1981.

The name(s) and post office address(es) of the locator(s) is (are) please print:

Locator(s): Thomas E. Waldrip, Jr. 4426 E. Patricia
Tucson, Arizona 85712

Owner(s): Tombstone Development Co. P. O. Box 1445
Grand Island, Nebraska 68802

The claim is 1,500 feet long and 600 feet wide. The claim runs from the Notice of Location Monument on which this notice is posted 50 feet in a WEST direction to the WEST end line, and 1,450 feet in a EAST direction to the EAST end line, along with 550 feet in a NORTH direction to the NORTH side line, and 50 feet in a SOUTH direction to the SOUTH side line. This Notice of Location is posted on the SW corner of the claim. The general course of the lode deposit and premises is from the EAST erly to the WEST erly.

On the ground, each corner and end-center of the claim is marked with its appropriate number by a metal tag affixed to the post embossed with the name of the claim and its number. The description of each corner is as follows (describe the corner(s), such as 4"x 4" wooden post): Post no. 1, 2, 3, 4, 5, & 6 are all 2"x 2" x 5' wooden posts embedded one foot in the ground. Post #1 is the Northwest Corner, Post #2 is the WEST End-Center, Post #3 is the Southwest Corner, Post #4 is the Southeast Corner, Post #5 is the EAST End-Center and Post #6 is the Northeast Corner.

The Location Notice Monument is situated about 7,150 feet SOUTH and 7,450 feet WEST of the NE corner of Sect. 1 Twp. 20S, Range 21E.

The claim is located in the following section(s), all of part of which are projected in:

- NE 1/4 of Section 11 Township 20S, Range 21E, G. & S.R.B.M.
- 1 1/4 of Section _____ Township _____, Range _____, G. & S.R.B.M.
- 1 1/4 of Section _____ Township _____, Range _____, G. & S.R.B.M.
- 1 1/4 of Section _____ Township _____, Range _____, G. & S.R.B.M.

An exact duplicate of this Notice of Location is on file for record (within 90 days of location as dated herein) with the Cochise County Clerk, in whose jurisdiction this claim is located. All appropriate recording fees have been paid and maps submitted as provided in A.R.S. on lode mining filings.

Dated this 6th day of September, 1981.

Thomas E. Waldrip, Jr.
(locator sign here)
Thomas E. Waldrip, Jr.

Recorder's Stamp

RECEIVED
BLM AZ STATE OFFICE
NOV 2 11 30 AM '81
PHOENIX, ARIZONA

NOTICE OF LOCATION - LODE MINING CLAIM

TO ALL WHOM IT MAY CONCERN:

The undersigned having complied with the requirements of Title 30, United States Code, Section 28 and the local laws, customs and regulations of the State of Arizona, hereby gives notice that he (she, they) has (have) located the TS# 361 Lode Mining Claim in the (un) surveyed Sect. 11 T. 20S., R. 21E in the Tombstone Mining District in Cochise County, in the State of Arizona, on the 6th day of September 1981.

The name(s) and post office address(es) of the locator(s) is (are) please print:

Locator(s): Thomas E. Waldrip, Jr. 4426 E. Patricia
Tucson, Arizona 85712

Owner(s): Tombstone Development Co. P. O. Box 1445
Grand Island, Nebraska 68802

The claim is 1,500 feet long and 600 feet wide. The claim runs from the Notice of Location Monument on which this notice is posted 450 feet in a WEST direction to the WEST end line, and 50 feet in a EAST direction to the EAST end line, along with 550 feet in a NORTH direction to the NORTH side line, and 50 feet in a SOUTH direction to the SOUTH side line. This Notice of Location is posted on the SE corner of the claim. The general course of the lode deposit and premises is from the EAST erly to the WEST erly.

On the ground, each corner and end-center of the claim is marked with its appropriate number by a metal tag affixed to the post embossed with the name of the claim and its number. The description of each corner is as follows (describe the corner(s), such as 4"x 4" wooden post): Post no. 1, 2, 3, 4, 5, & 6 are all 2"x 2" x 5' wooden posts embedded one foot in the ground. Post #1 is the Northwest Corner, Post #2 is the WEST End-Center, Post #3 is the Southwest Corner, Post #4 is the Southeast Corner, Post #5 is the EAST End-Center and Post #6 is the Northeast Corner.

The Location Notice Monument is situated about 7,150 feet SOUTH and 7,550 feet WEST of the NE corner of Sect. 1 Twp. 20S, Range 21E.

The claim is located in the following section(s), all of part of which are projected in:

NE 1/4 of Section 11 Township 20S., Range 21E, G. & S.R.B.M.
NW 1/4 of Section 11 Township 20S., Range 21E, G. & S.R.B.M.
 1/4 of Section Township , Range , G. & S.R.B.M.
 1/4 of Section Township , Range , G. & S.R.B.M.

An exact duplicate of this Notice of Location is on file for record (within 90 days of location as dated herein) with the Cochise County Clerk, in whose jurisdiction this claim is located. All appropriate recording fees have been paid and maps submitted as provided in A.R.S. on lode mining filings.

Dated this 6th day of September, 1981.

Thomas E. Waldrip, Jr.
(locator sign here)

Thomas E. Waldrip, Jr.

Recorder's Stamp

RECEIVED
STATE OFFICE
NOV 2 11 50 AM '81
PHOENIX, ARIZONA

NOTICE OF LOCATION - LODE MINING CLAIM

TO ALL WHOM IT MAY CONCERN:

The undersigned having complied with the requirements of Title 30, United States Code, Section 28 and the local laws, customs and regulations of the State of Arizona, hereby gives notice that he (she, they) has (have) located the TS# 362 Lode Mining Claim in the (uh) surveyed SECT. 11 T. 20S., R. 21E in the Tombstone Mining District in Cochise County, in the State of Arizona, on the 10th day of September, 1981.

The name(s) and post office address(es) of the locator(s) is (are) please print:

Locator(s): Thomas E. Waldrip, Jr. 4426 E. Patricia
Tucson, Arizona 85712

Owner(s): Tombstone Development Co. P. O. Box 1445
Grand Island, Nebraska 68802

The claim is 1,500 feet long and 600 feet wide. The claim runs from the Notice of Location Monument on which this notice is posted 50 feet in a WEST direction to the WEST end line, and 1,450 feet in a EAST direction to the EAST end line, along with 50 feet in a NORTH direction to the NORTH side line, and 550 feet in a SOUTH direction to the SOUTH side line. This Notice of Location is posted on the NW corner of the claim. The general course of the lode deposit and premises is from the EAST erly to the WEST erly.

On the ground, each corner and end-center of the claim is marked with its appropriate number by a metal tag affixed to the post embossed with the name of the claim and its number. The description of each corner is as follows (describe the corner(s), such as 4"x 4" wooden post): Post no. 1, 2, 3, 4, 5, & 6 are all 2"x 2" x 5' wooden posts embedded one foot in the ground. Post #1 is the Northwest Corner, Post #2 is the WEST End-Center, Post #3 is the Southwest Corner, Post #4 is the Southeast Corner, Post #5 is the EAST End-Center and Post #6 is the Northeast Corner.

The Location Notice Monument is situated about 7,250 feet SOUTH and 7,450 feet WEST of the NE corner of Sect. 1 Twp. 20S, Range 21E.

The claim is located in the following section(s), all of part of which are projected in:

- NE 1/4 of Section 11 Township 20S., Range 21E, G. & S.R.B.M.
- 1/4 of Section _____ Township _____, Range _____, G. & S.R.B.M.
- 1/4 of Section _____ Township _____, Range _____, G. & S.R.B.M.
- 1/4 of Section _____ Township _____, Range _____, G. & S.R.B.M.

An exact duplicate of this Notice of Location is on file for record (within 90 days of location as dated herein) with the Cochise County Clerk, in whose jurisdiction this claim is located. All appropriate recording fees have been paid and maps submitted as provided in A.R.S. on lode mining filings.

Dated this 10th day of September, 1981.

Thomas E. Waldrip, Jr.
(locator sign here)
Thomas E. Waldrip, Jr.

Recorder's Stamp

RECEIVED
BLM AZ STATE OFFICE
NOV 2 11 30 AM '81
PHOENIX, ARIZONA

NOTICE OF LOCATION - LODE MINING CLAIM

TO ALL WHOM IT MAY CONCERN:

The undersigned having complied with the requirements of Title 30, United States Code, Section 28 and the local laws, customs and regulations of the State of Arizona, hereby gives notice that he (she, they) has (have) located the TS# 363 Lode Mining Claim in the (un) surveyed Sect. 11 T. 20S., R. 21E in the Tombstone Mining District in Cochise County, in the State of Arizona, on the 6th day of September, 1981.

The name(s) and post office address(es) of the locator(s) is (are) please print:

Locator(s): Thomas E. Waldrip, Jr. 4426 E. Patricia
Tucson, Arizona 85712

Owner(s): Tombstone Development Co. P. O. Box 1445
Grand Island, Nebraska 68802

The claim is 1,500 feet long and 600 feet wide. The claim runs from the Notice of Location Monument on which this notice is posted 1,450 feet in a WEST direction to the WEST end line, and 50 feet in a EAST direction to the EAST end line, along with 50 feet in a NORTH direction to the NORTH side line, and 550 feet in a SOUTH direction to the SOUTH side line. This Notice of Location is posted on the NE corner of the claim. The general course of the lode deposit and premises is from the EASTERly to the WESTERly.

On the ground, each corner and end-center of the claim is marked with its appropriate number by a metal tag affixed to the post embossed with the name of the claim and its number. The description of each corner is as follows (describe the corner(s), such as 4"x 4" wooden post): Post no. 1, 2, 3, 4, 5, & 6 are all 2"x 2" x 5' wooden posts embedded one foot in the ground. Post #1 is the Northwest Corner, Post #2 is the WEST End-Center, Post #3 is the Southwest Corner, Post #4 is the Southeast Corner, Post #5 is the EAST End-Center and Post #6 is the Northeast Corner.

The Location Notice Monument is situated about 7,250 feet SOUTH and 7,550 feet WEST of the NE corner of Sect. 1 Twp. 20 S, Range 21 E.

The claim is located in the following section(s), all of part of which are projected in:

NE 1/4 of Section 11 Township 20S., Range 21E. G. & S.R.B.M.
NW 1/4 of Section 11 Township 20S., Range 21E. G. & S.R.B.M.
 1/4 of Section Township , Range . G. & S.R.B.M.
 1/4 of Section Township , Range . G. & S.R.B.M.

An exact duplicate of this Notice of Location is on file for record (within 90 days of location as dated herein) with the Cochise County Clerk, in whose jurisdiction this claim is located. All appropriate recording fees have been paid and maps submitted as provided in A.R.S. on lode mining filings.

Dated this 6th day of September, 1981.

Thomas E. Waldrip, Jr.
(locator sign here)
Thomas E. Waldrip, Jr.

Recorder's Stamp

RECEIVED
BLM AZ STATE OFFICE
NOV 2 1981
TOMBSTONE ARIZONA

A MC 142073

NOTICE OF LOCATION - LODE MINING CLAIM

TO ALL WHOM IT MAY CONCERN:

The undersigned having complied with the requirements of Title 30, United States Code, Section 28 and the local laws, customs and regulations of the State of Arizona, hereby gives notice that he (she, they) has (have) located the TS# 364 Lode Mining Claim in the (un) surveyed Sect. 11 T. 20S., R. 21E in the Tombstone Mining District in Cochise County, in the State of Arizona, on the 6th day of September, 1981.

The name(s) and post office address(es) of the locator(s) is (are) please print:

Locator(s): Thomas E. Waldrip, Jr. 4426 E. Patricia Tucson, Arizona 85712

Owner(s): Tombstone Development Co. P. O. Box 1445 Grand Island, Nebraska 68802

The claim is 1,500 feet long and 600 feet wide. The claim runs from the Notice of Location Monument on which this notice is posted 50 feet in a WEST direction to the WEST end line, and 1,450 feet in a EAST direction to the EAST end line, along with 550 feet in a NORTH direction to the NORTH side line, and 50 feet in a SOUTH direction to the SOUTH side line. This Notice of Location is posted on the SW corner of the claim. The general course of the lode deposit and premises is from the EAST erly to the WESTerly.

On the ground, each corner and end-center of the claim is marked with its appropriate number by a metal tag affixed to the post embossed with the name of the claim and its number. The description of each corner is as follows (describe the corner(s), such as 4"x 4" wooden post): Post no. 1, 2, 3, 4, 5, & 6 are all 2"x 2" x 5' wooden posts embedded one foot in the ground. Post #1 is the Northwest Corner, Post #2 is the WEST End-Center, Post #3 is the Southwest Corner, Post #4 is the Southeast Corner, Post #5 is the EAST End-Center and Post #6 is the Northeast Corner.

The Location Notice Monument is situated about 8,350 feet SOUTH and 7,450 feet WEST of the NE corner of Sect. 1 Twp. 20S., Range 21E.

The claim is located in the following section(s), all of part of which are projected in:

- NE 1/4 of Section 11 Township 20S., Range 21E. G. & S.R.B.M.
SE 1/4 of Section 11 Township 20S., Range 21E. G. & S.R.B.M.
___ 1/4 of Section ___ Township ___, Range ___. G. & S.R.B.M.
___ 1/4 of Section ___ Township ___, Range ___. G. & S.R.B.M.

An exact duplicate of this Notice of Location is on file for record (within 90 days of location as dated herein) with the Cochise County Clerk, in whose jurisdiction this claim is located. All appropriate recording fees have been paid and maps submitted as provided in A.R.S. on lode mining filings.

Dated this 6th day of September 1981.

Thomas E. Waldrip, Jr. (Locator sign here) Thomas E. Waldrip, Jr.

Recorder's Stamp

RECEIVED BLM AZ STATE OFFICE NOV 2 11 30 AM '81 PHOENIX, ARIZONA

NOTICE OF LOCATION - LODE MINING CLAIM

TO ALL WHOM IT MAY CONCERN:

The undersigned having complied with the requirements of Title 30, United States Code, Section 28 and the local laws, customs and regulations of the State of Arizona, hereby gives notice that he (she, they) has (have) located the TS# 365 Lode Mining Claim in the (un) surveyed SECT. 11 T. 20S., R. 21E in the Tombstone Mining District in Cochise County, in the State of Arizona, on the 6th day of September, 1981.

The name(s) and post office address(es) of the locator(s) is (are) please print:

Locator(s): Thomas E. Waldrip, Jr. 4426 E. Patricia
Tucson, Arizona 85712

Owner(s): Tombstone Development Co. P. O. Box 1445
Grand Island, Nebraska 68802

The claim is 1,500 feet long and 600 feet wide. The claim runs from the Notice of Location Monument on which this notice is posted 1,450 feet in a WEST direction to the WEST end line, and 50 feet in a EAST direction to the EAST end line, along with 550 feet in a NORTH direction to the NORTH side line, and 50 feet in a SOUTH direction to the SOUTH side line. This Notice of Location is posted on the SE corner of the claim. The general course of the lode deposit and premises is from the EASTERly to the WESTERly.

On the ground, each corner and end-center of the claim is marked with its appropriate number by a metal tag affixed to the post embossed with the name of the claim and its number. The description of each corner is as follows (describe the corner(s), such as 4"x 4" wooden post): Post no. 1, 2, 3, 4, 5, & 6 are all 2"x 2" x 5' wooden posts embedded one foot in the ground. Post #1 is the Northwest Corner, Post #2 is the WEST End-Center, Post #3 is the Southwest Corner, Post #4 is the Southeast Corner, Post #5 is the EAST End-Center and Post #6 is the Northeast Corner.

The Location Notice Monument is situated about 8,350 feet SOUTH and 7,550 feet WEST of the NE corner of Sect. 1 Twp. 20S, Range 21E.

The claim is located in the following section(s), all of part of which are projected in:

NE 1/4 of Section 11 Township 20S, Range 21E, G. & S.R.B.M.
NW 1/4 of Section 11 Township 20S, Range 21E, G. & S.R.B.M.
SE 1/4 of Section 11 Township 20S, Range 21E, G. & S.R.B.M.
SW 1/4 of Section 11 Township 20S, Range 21E, G. & S.R.B.M.

An exact duplicate of this Notice of Location is on file for record (within 90 days of location as dated herein) with the Cochise County Clerk, in whose jurisdiction this claim is located. All appropriate recording fees have been paid and maps submitted as provided in A.R.S. on lode mining filings.

Dated this 6th day of September, 1981.

Thomas E. Waldrip, Jr.
(locator sign here)
Thomas E. Waldrip, Jr.

Recorder's Stamp

RECEIVED
AUG 27 11 20 AM 1981
COCHISE COUNTY ARIZONA

A MC 142075

NOTICE OF LOCATION - LODE MINING CLAIM

TO ALL WHOM IT MAY CONCERN:

The undersigned having complied with the requirements of Title 30, United States Code, Section 28 and the local laws, customs and regulations of the State of Arizona, hereby gives notice that he (she, they) has (have) located the TS# 366 Lode Mining Claim in the (un) surveyed Seet. 11 T. 20S., R. 21E in the Tombstone Mining District in Cochise County, in the State of Arizona, on the 6th day of September, 1981.

The name(s) and post office address(es) of the locator(s) is (are) please print:

Locator(s): Thomas E. Waldrip, Jr. 4426 E. Patricia
Tucson, Arizona 85712

Owner(s): Tombstone Development Co. P. O. Box 1445
Grand Island, Nebraska 68802

The claim is 1,500 feet long and 600 feet wide. The claim runs from the Notice of Location Monument on which this notice is posted 50 feet in a WEST direction to the WEST end line, and 1,450 feet in a EAST direction to the EAST end line, along with 50 feet in a NORTH direction to the NORTH side line, and 550 feet in a SOUTH direction to the SOUTH side line. This Notice of Location is posted on the NW corner of the claim. The general course of the lode deposit and premises is from the EAST erly to the WEST erly.

On the ground, each corner and end-center of the claim is marked with its appropriate number by a metal tag affixed to the post embossed with the name of the claim and its number. The description of each corner is as follows (describe the corner(s), such as 4"x 4" wooden post): Post no. 1, 2, 3, 4, 5, & 6 are all 2"x 2" x 5' wooden posts embedded one foot in the ground. Post #1 is the Northwest Corner, Post #2 is the WEST End-Center, Post #3 is the Southwest Corner, Post #4 is the Southeast Corner, Post #5 is the EAST End-Center and Post #6 is the Northeast Corner.

The Location Notice Monument is situated about 8,450 feet SOUTH and 7,450 feet WEST of the NE corner of Sect. 1 Twp. 20S, Range 21E.

The claim is located in the following section(s), all of part of which are projected in:

- SE 1/4 of Section 11 Township 20S, Range 21E, G. & S.R.B.M.
- 1 1/4 of Section _____ Township _____, Range _____, G. & S.R.B.M.
- 1 1/4 of Section _____ Township _____, Range _____, G. & S.R.B.M.
- 1 1/4 of Section _____ Township _____, Range _____, G. & S.R.B.M.

An exact duplicate of this Notice of Location is on file for record (within 90 days of location as dated herein) with the Cochise County Clerk, in whose jurisdiction this claim is located. All appropriate recording fees have been paid and maps submitted as provided in A.R.S. on lode mining filings.

Dated this 6th day of September, 1981.

Thomas E. Waldrip Jr.
(locator sign here)
Thomas E. Waldrip, Jr.

Recorder's Stamp

RECEIVED
BIRMINGHAM STATE OFFICE
NOV 2 11 30 AM '81
PHOENIX, ARIZONA

NOTICE OF LOCATION - LODE MINING CLAIM

TO ALL WHOM IT MAY CONCERN:

The undersigned having complied with the requirements of Title 30, United States Code, Section 28 and the local laws, customs and regulations of the State of Arizona, hereby gives notice that he (she, they) has (have) located the TS# 367 Lode Mining Claim in the (un) surveyed Sect. 11 T. 20S., R. 21E in the Tombstone Mining District in Cochise County, in the State of Arizona, on the 6th day of September 1981.

The name(s) and post office address(es) of the locator(s) is (are) please print:

Locator(s): Thomas E. Waldrip, Jr. 4426 E. Patricia
Tucson, Arizona 85712

Owner(s): Tombstone Development Co. P. O. Box 1445
Grand Island, Nebraska 68802

The claim is 1,500 feet long and 600 feet wide. The claim runs from the Notice of Location Monument on which this notice is posted 1,450 feet in a WEST direction to the WEST end line, and 50 feet in a EAST direction to the EAST end line, along with 50 feet in a NORTH direction to the NORTH side line, and 550 feet in a SOUTH direction to the SOUTH side line. This Notice of Location is posted on the NE corner of the claim. The general course of the lode deposit and premises is from the EAST erly to the WEST erly.

On the ground, each corner and end-center of the claim is marked with its appropriate number by a metal tag affixed to the post embossed with the name of the claim and its number. The description of each corner is as follows (describe the corner(s), such as 4"x 4" wooden post): Post no. 1, 2, 3, 4, 5, & 6 are all 2"x 2" x 5' wooden posts embedded one foot in the ground. Post #1 is the Northwest Corner, Post #2 is the WEST End-Center, Post #3 is the Southwest Corner, Post #4 is the Southeast Corner, Post #5 is the EAST End-Center and Post #6 is the Northeast Corner.

The Location Notice Monument is situated about 8,450 feet SOUTH and 7,550 feet WEST of the NE corner of Sect. 1 Twp. 20S, Range 21E.

The claim is located in the following section(s), all of part of which are projected in:

SE 1/4 of Section 11 Township 20S, Range 21E. G. & S.R.B.M.
SW 1/4 of Section 11 Township 20S, Range 21E. G. & S.R.B.M.
 1/4 of Section Township , Range . G. & S.R.B.M.
 1/4 of Section Township , Range . G. & S.R.B.M.

An exact duplicate of this Notice of Location is on file for record (within 90 days of location as dated herein) with the Cochise County Clerk, in whose jurisdiction this claim is located. All appropriate recording fees have been paid and maps submitted as provided in A.R.S. on lode mining filings.

Dated this 6th day of September 1981.

Thomas E. Waldrip, Jr.
(locator sign here)
Thomas E. Waldrip, Jr.

Recorder's Stamp

RECEIVED
B.L.M. AZ STATE OFFICE
NOV 2 11 30 AM '81
PHOENIX, ARIZONA

NOTICE OF LOCATION - LODE MINING CLAIM.

TO ALL WHOM IT MAY CONCERN:

The undersigned having complied with the requirements of Title 30, United States Code, Section 28 and the local laws, customs and regulations of the State of Arizona, hereby gives notice that he (she, they) has (have) located the TS# 368 Lode Mining Claim in the (un) surveyed SECT. 11 T. 20S., R. 21E in the Tombstone Mining District in Cochise County, in the State of Arizona, on the 10th day of September, 1981.

The name(s) and post office address(es) of the locator(s) is (are) please print:

Locator(s): Thomas E. Waldrip, Jr. 4426 E. Patricia
Tucson, Arizona 85712

Owner(s): Tombstone Development Co. P. O. Box 1445
Grand Island, Nebraska 68802

The claim is 1,500 feet long and 600 feet wide. The claim runs from the Notice of Location Monument on which this notice is posted 50 feet in a WEST direction to the WEST end line, and 1,450 feet in a EAST direction to the EAST end line, along with 550 feet in a NORTH direction to the NORTH side line, and 50 feet in a SOUTH direction to the SOUTH side line. This Notice of Location is posted on the SW corner of the claim. The general course of the lode deposit and premises is from the EAST erly to the WEST erly.

On the ground, each corner and end-center of the claim is marked with its appropriate number by a metal tag affixed to the post embossed with the name of the claim and its number. The description of each corner is as follows (describe the corner(s), such as 4"x 4" wooden post): Post no. 1, 2, 3, 4, 5, & 6 are all 2"x 2" x 5' wooden posts embedded one foot in the ground. Post #1 is the Northwest Corner, Post #2 is the WEST End-Center, Post #3 is the Southwest Corner, Post #4 is the Southeast Corner, Post #5 is the EAST End-Center and Post #6 is the Northeast Corner.

The Location Notice Monument is situated about 9,550 feet SOUTH and 7,450 feet West of the NE corner of Sect. 1 Twp. 20S, Range 21E.

The claim is located in the following section(s), all of part of which are projected in:

SE 1/4 of Section 11 Township 20S., Range 21E, G. & S.R.B.M.
 ___ 1/4 of Section ___ Township ___, Range ___, G. & S.R.B.M.
 ___ 1/4 of Section ___ Township ___, Range ___, G. & S.R.B.M.
 ___ 1/4 of Section ___ Township ___, Range ___, G. & S.R.B.M.

An exact duplicate of this Notice of Location is on file for record (within 90 days of location as dated herein) with the Cochise County Clerk, in whose jurisdiction this claim is located. All appropriate recording fees have been paid and maps submitted as provided in A.R.S. on lode mining filings.

Dated this 10th day of September, 1981.

Thomas E. Waldrip, Jr.
(locator sign here)
Thomas E. Waldrip, Jr.

Recorder's Stamp

RECEIVED
B.L.M. AZ STATE OFFICE
NOV 2 11 30 AM '81
PHOENIX, ARIZONA

NOTICE OF LOCATION - LODE MINING CLAIM

TO ALL WHOM IT MAY CONCERN:

The undersigned having complied with the requirements of Title 30, United States Code, Section 28 and the local laws, customs and regulations of the State of Arizona, hereby gives notice that he (she, they) has (have) located the TS# 369 Lode Mining Claim in the (un) surveyed Sett. 11 T. 20S., R. 21E in the Tombstone Mining District in Cochise County, in the State of Arizona, on the 6th day of September 1981.

The name(s) and post office address(es) of the locator(s) is (are) please print:

Locator(s): Thomas E. Waldrip, Jr. 4426 E. Patricia
Tucson, Arizona 85712

Owner(s): Tombstone Development Co. P. O. Box 1445
Grand Island, Nebraska 68802

The claim is 1,500 feet long and 600 feet wide. The claim runs from the Notice of Location Monument on which this notice is posted 1450 feet in a WEST direction to the WEST end line, and 50 feet in a EAST direction to the EAST end line, along with 550 feet in a NORTH direction to the NORTH side line, and 50 feet in a SOUTH direction to the SOUTH side line. This Notice of Location is posted on the SE corner of the claim. The general course of the lode deposit and premises is from the EAST erly to the WEST erly.

On the ground, each corner and end-center of the claim is marked with its appropriate number by a metal tag affixed to the post embossed with the name of the claim and its number. The description of each corner is as follows (describe the corner(s), such as 4"x 4" wooden post): Post no. 1, 2, 3, 4, 5, & 6 are all 2"x 2" x 5' wooden posts embedded one foot in the ground. Post #1 is the Northwest Corner, Post #2 is the WEST End-Center, Post #3 is the Southwest Corner, Post #4 is the Southeast Corner, Post #5 is the EAST End-Center and Post #6 is the Northeast Corner.

The Location Notice Monument is situated about 9,550 feet SOUTH and 7,550 feet WEST of the NE corner of Sect. 1 Twp. 20S, Range 21E.

The claim is located in the following section(s), all of part of which are projected in:

- SE 1/4 of Section 11 Township 20S, Range 21E, G. & S.R.B.M.
- SW 1/4 of Section 11 Township 20S, Range 21E, G. & S.R.B.M.
- 1/4 of Section Township , Range , G. & S.R.B.M.
- 1/4 of Section Township , Range , G. & S.R.B.M.

An exact duplicate of this Notice of Location is on file for record (within 90 days of location as dated herein) with the Cochise County Clerk, in whose jurisdiction this claim is located. All appropriate recording fees have been paid and maps submitted as provided in A.R.S. on lode mining filings.

Dated this 6th day of September, 1981.

Thomas E. Waldrip, Jr.
(locator sign here)
Thomas E. Waldrip, Jr.

Recorder's Stamp

RECEIVED
 BLM AZ STATE OFFICE
 NOV 2 11 30 AM '81
 PHOENIX, ARIZONA

NOTICE OF LOCATION - LODE MINING CLAIM

TO ALL WHOM IT MAY CONCERN:

The undersigned having complied with the requirements of Title 30, United States Code, Section 28 and the local laws, customs and regulations of the State of Arizona, hereby gives notice that he (she, they) has (have) located the TS# 370 Lode Mining Claim in the (un) surveyed Sett. // T. 20S., R. 21E in the Tombstone Mining District in Cochise County, in the State of Arizona, on the 6th day of September, 1981.

The name(s) and post office address(es) of the locator(s) is (are) please print:

Locator(s): Thomas E. Waldrip, Jr. 4426 E. Patricia
Tucson, Arizona 85712

Owner(s): Tombstone Development Co. P. O. Box 1445
Grand Island, Nebraska 68802

The claim is 1,500 feet long and 600 feet wide. The claim runs from the Notice of Location Monument on which this notice is posted 50 feet in a WEST direction to the WEST end line, and 1,450 feet in a EAST direction to the EAST end line, along with 50 feet in a NORTH direction to the NORTH side line, and 550 feet in a SOUTH direction to the SOUTH side line. This Notice of Location is posted on the NW corner of the claim. The general course of the lode deposit and premises is from the EAST erly to the WEST erly.

On the ground, each corner and end-center of the claim is marked with its appropriate number by a metal tag affixed to the post embossed with the name of the claim and its number. The description of each corner is as follows (describe the corner(s), such as 4"x 4" wooden post): Post no. 1, 2, 3, 4, 5, & 6 are all 2"x 2" x 5' wooden posts embedded one foot in the ground. Post #1 is the Northwest Corner, Post #2 is the WEST End-Center, Post #3 is the Southwest Corner, Post #4 is the Southeast Corner, Post #5 is the EAST End-Center and Post #6 is the Northeast Corner.

The Location Notice Monument is situated about 9,650 feet SOUTH and 7,450 feet WEST of the NE corner of Sect. 1 Twp. 20S, Range 21E.

The claim is located in the following section(s), all of part of which are projected in:

SE 1/4 of Section 11 Township 20S, Range 21E, G. & S.R.B.M.
1/4 of Section _____ Township _____, Range _____, G. & S.R.B.M.
1/4 of Section _____ Township _____, Range _____, G. & S.R.B.M.
1/4 of Section _____ Township _____, Range _____, G. & S.R.B.M.

An exact duplicate of this Notice of Location is on file for record (within 90 days of location as dated herein) with the Cochise County Clerk, in whose jurisdiction this claim is located. All appropriate recording fees have been paid and maps submitted as provided in A.R.S. on lode mining filings.

Dated this 6th day of September, 1981.

Thomas E. Waldrip, Jr.
(locator sign here)
Thomas E. Waldrip, Jr.

Recorder's Stamp

RECEIVED
NOV 2 11 30 AM '81
PHOENIX, ARIZONA

NOTICE OF LOCATION - LODE MINING CLAIM

TO ALL WHOM IT MAY CONCERN:

The undersigned having complied with the requirements of Title 30, United States Code, Section 28 and the local laws, customs and regulations of the State of Arizona, hereby gives notice that he (she, they) has (have) located the TS# 371 Lode Mining Claim in the (un) surveyed SECT. 11 T. 20S., R. 21E in the Tombstone Mining District in Cochise County, in the State of Arizona, on the 6th day of September 1981.

The name(s) and post office address(es) of the locator(s) is (are) please print:

Locator(s): Thomas E. Waldrip, Jr. 4426 E. Patricia
Tucson, Arizona 85712

Owner(s): Tombstone Development Co. P. O. Box 1445
Grand Island, Nebraska 68802

The claim is 1,500 feet long and 600 feet wide. The claim runs from the Notice of Location Monument on which this notice is posted 1,450 feet in a WEST direction to the WEST end line, and 50 feet in a EAST direction to the EAST end line, along with 50 feet in a NORTH direction to the NORTH side line, and 550 feet in a SOUTH direction to the SOUTH side line. This Notice of Location is posted on the NE corner of the claim. The general course of the lode deposit and premises is from the EAST erly to the WEST erly.

On the ground, each corner and end-center of the claim is marked with its appropriate number by a metal tag affixed to the post embossed with the name of the claim and its number. The description of each corner is as follows (describe the corner(s), such as 4"x 4" wooden post): Post no. 1, 2, 3, 4, 5, & 6 are all 2"x 2" x 5' wooden posts embedded one foot in the ground. Post #1 is the Northwest Corner, Post #2 is the WEST End-Center, Post #3 is the Southwest Corner, Post #4 is the Southeast Corner, Post #5 is the EAST End-Center and Post #6 is the Northeast Corner.

The Location Notice Monument is situated about 9,650 feet SOUTH and 7,550 feet WEST of the NE corner of Sect. 1 Twp. 20S, Range 21E.

The claim is located in the following section(s), all of part of which are projected in:

SE 1/4 of Section 11 Township 20S, Range 21E, G. & S.R.B.M.
SW 1/4 of Section 11 Township 20S, Range 21E, G. & S.R.B.M.
 1/4 of Section Township , Range , G. & S.R.B.M.
 1/4 of Section Township , Range , G. & S.R.B.M.

An exact duplicate of this Notice of Location is on file for record (within 90 days of location as dated herein) with the Cochise County Clerk, in whose jurisdiction this claim is located. All appropriate recording fees have been paid and maps submitted as provided in A.R.S. on lode mining filings.

Dated this 6th day of September, 1981.

Thomas E. Waldrip, Jr.
(locator sign here)
Thomas E. Waldrip, Jr.

Recorder's Stamp

RECEIVED
BLM AZ STATE OFFICE
NOV 21 11 30 AM '81
PHOENIX, ARIZONA

NOTICE OF LOCATION - LODE MINING CLAIM

TO ALL WHOM IT MAY CONCERN:

The undersigned having complied with the requirements of Title 30, United States Code, Section 28 and the local laws, customs and regulations of the State of Arizona, hereby gives notice that he (she, they) has (have) located the TS# 372 Lode Mining Claim in the (un) surveyed Sect. 11 T. 20S., R. 21E in the Tombstone Mining District in Cochise County, in the State of Arizona, on the 6th day of September 1981.

The name(s) and post office address(es) of the locator(s) is (are) please print:

Locator(s): Thomas E. Waldrip, Jr. 4426 E. Patricia
Tucson, Arizona 85712

Owner(s): Tombstone Development Co. P. O. Box 1445
Grand Island, Nebraska 68802

The claim is 1,500 feet long and 600 feet wide. The claim runs from the Notice of Location Monument on which this notice is posted 50 feet in a WEST direction to the WEST end line, and 1,450 feet in a EAST direction to the EAST end line, along with 550 feet in a NORTH direction to the NORTH side line, and 50 feet in a SOUTH direction to the SOUTH side line. This Notice of Location is posted on the SW corner of the claim. The general course of the lode deposit and premises is from the EAST erly to the WESTerly.

On the ground, each corner and end-center of the claim is marked with its appropriate number by a metal tag affixed to the post embossed with the name of the claim and its number. The description of each corner is as follows (describe the corner(s), such as 4"x 4" wooden post): Post no. 1, 2, 3, 4, 5, & 6 are all 2"x 2" x 5' wooden posts embedded one foot in the ground. Post #1 is the Northwest Corner, Post #2 is the WEST End-Center, Post #3 is the Southwest Corner, Post #4 is the Southeast Corner, Post #5 is the EAST End-Center and Post #6 is the Northeast Corner.

The Location Notice Monument is situated about 10,750 feet SOUTH and 7,450 feet WEST of the NE corner of Sect. 1 Twp. 20S, Range 21E.

The claim is located in the following section(s), all of part of which are projected in:

SE 1/4 of Section 11 Township 20S, Range 21E, G. & S.R.B.M.
NE 1/4 of Section 14 Township 20S, Range 21E, G. & S.R.B.M.
 1/4 of Section Township , Range , G. & S.R.B.M.
 1/4 of Section Township , Range , G. & S.R.B.M.

An exact duplicate of this Notice of Location is on file for record (within 90 days of location as dated herein) with the Cochise County Clerk, in whose jurisdiction this claim is located. All appropriate recording fees have been paid and maps submitted as provided in A.R.S. on lode mining filings.

Dated this 6th day of September, 1981.

Thomas E. Waldrip, Jr.
(locator sign here)
Thomas E. Waldrip, Jr.

Recorder's Stamp

RECEIVED
BLM AZ STATE OFFICE
NOV 2 11 31 AM '81
PHOENIX, ARIZONA

NOTICE OF LOCATION - LODE MINING CLAIM

TO ALL WHOM IT MAY CONCERN:

The undersigned having complied with the requirements of Title 30, United States Code, Section 28 and the local laws, customs and regulations of the State of Arizona, hereby gives notice that he (she, they) has (have) located the TS# 373 Lode Mining Claim in the (un) surveyed SECT. 11 T. 20S., R. 21E in the Tombstone Mining District in Cochise County, in the State of Arizona, on the 6th day of September 1981.

The name(s) and post office address(es) of the locator(s) is (are) please print:

Locator(s): Thomas E. Waldrip, Jr. 4426 E. Patricia
Tucson, Arizona 85712

Owner(s): Tombstone Development Co. P. O. Box 1445
Grand Island, Nebraska 68802

The claim is 1,500 feet long and 600 feet wide. The claim runs from the Notice of Location Monument on which this notice is posted 1,450 feet in a WEST direction to the WEST end line, and 50 feet in a EAST direction to the EAST end line, along with 550 feet in a NORTH direction to the NORTH side line, and 50 feet in a SOUTH direction to the SOUTH side line. This Notice of Location is posted on the SE corner of the claim. The general course of the lode deposit and premises is from the EAST erly to the WEST erly.

On the ground, each corner and end-center of the claim is marked with its appropriate number by a metal tag affixed to the post embossed with the name of the claim and its number. The description of each corner is as follows (describe the corner(s), such as 4"x 4" wooden post): Post no. 1, 2, 3, 4, 5, & 6 are all 2"x 2" x 5' wooden posts embedded one foot in the ground. Post #1 is the Northwest Corner, Post #2 is the WEST End-Center, Post #3 is the Southwest Corner, Post #4 is the Southeast Corner, Post #5 is the EAST End-Center and Post #6 is the Northeast Corner.

The Location Notice Monument is situated about 10,750 feet SOUTH and 7,550 feet WEST of the NE corner of Sect. 1 Twp. 20S, Range 21E.

The claim is located in the following section(s), all of part of which are projected in:

SE 1/4 of Section 11 Township 20S, Range 21E, G. & S.R.B.M.
SW 1/4 of Section 11 Township 20S, Range 21E, G. & S.R.B.M.
NE 1/4 of Section 14 Township 20S, Range 21E, G. & S.R.B.M.
NW 1/4 of Section 14 Township 20S, Range 21E, G. & S.R.B.M.

An exact duplicate of this Notice of Location is on file for record (within 90 days of location as dated herein) with the Cochise County Clerk, in whose jurisdiction this claim is located. All appropriate recording fees have been paid and maps submitted as provided in A.R.S. on lode mining filings.

Dated this 6th day of September, 1981.

Thomas E. Waldrip, Jr.
(locator sign here)
Thomas E. Waldrip, Jr.

Recorder's Stamp

RECEIVED
BUREAU OF STATE OFFICE
NOV 2 11 31 AM '81
PHOENIX, ARIZONA

NOTICE OF LOCATION - LODE MINING CLAIM

TO ALL WHOM IT MAY CONCERN:

The undersigned having complied with the requirements of Title 30, United States Code, Section 28 and the local laws, customs and regulations of the State of Arizona, hereby gives notice that he (she, they) has (have) located the TS# 374 Lode Mining Claim in the (un) surveyed Sect. 14 T. 20S., R. 21E in the Tombstone Mining District in Cochise County, in the State of Arizona, on the 6th day of September 1981.

The name(s) and post office address(es) of the locator(s) is (are) please print:

Locator(s): Thomas E. Waldrip, Jr. 4426 E. Patricia
Tucson, Arizona 85712

Owner(s): Tombstone Development Co. P. O. Box 1445
Grand Island, Nebraska 68802

The claim is 1,500 feet long and 600 feet wide. The claim runs from the Notice of Location Monument on which this notice is posted 50 feet in a WEST direction to the WEST end line, and 1,450 feet in a EAST direction to the EAST end line, along with 50 feet in a NORTH direction to the NORTH side line, and 550 feet in a SOUTH direction to the SOUTH side line. This Notice of Location is posted on the NW corner of the claim. The general course of the lode deposit and premises is from the EAST erly to the WEST erly.

On the ground, each corner and end-center of the claim is marked with its appropriate number by a metal tag affixed to the post embossed with the name of the claim and its number. The description of each corner is as follows (describe the corner(s), such as 4"x 4" wooden post): Post no. 1, 2, 3, 4, 5, & 6 are all 2"x 2" x 5' wooden posts embedded one foot in the ground. Post #1 is the Northwest Corner, Post #2 is the WEST End-Center, Post #3 is the Southwest Corner, Post #4 is the Southeast Corner, Post #5 is the EAST End-Center and Post #6 is the Northeast Corner.

The Location Notice Monument is situated about 10,850 feet _____ and 7,450 feet WEST of the NE corner of Sect. 1 Twp. 20S, Range 21E.

The claim is located in the following section(s), all of part of which are projected in:

- NE 1/4 of Section 14 Township 20S, Range 21E, G. & S.R.B.M.
- 1 /4 of Section _____ Township _____, Range _____, G. & S.R.B.M.
- 1 /4 of Section _____ Township _____, Range _____, G. & S.R.B.M.
- 1 /4 of Section _____ Township _____, Range _____, G. & S.R.B.M.

An exact duplicate of this Notice of Location is on file for record (within 90 days of location as dated herein) with the Cochise County Clerk, in whose jurisdiction this claim is located. All appropriate recording fees have been paid and maps submitted as provided in A.R.S. on lode mining filings.

Dated this 6th day of September, 1981.

Thomas E. Waldrip, Jr.
(Locator sign here)
Thomas E. Waldrip, Jr.

Recorder's Stamp

RECEIVED
BLM AZ STATE OFFICE
NOV 2 11 31 AM '81
PHOENIX, ARIZONA

NOTICE OF LOCATION - LODE MINING CLAIM

TO ALL WHOM IT MAY CONCERN:

The undersigned having complied with the requirements of Title 30, United States Code, Section 28 and the local laws, customs and regulations of the State of Arizona, hereby gives notice that he (she, they) has (have) located the TS# 375 Lode Mining Claim in the (un) surveyed Sect. 14 T. 20S., R. 21E in the Tombstone Mining District in Cochise County, in the State of Arizona, on the 03 day of September, 1981.

The name(s) and post office address(es) of the locator(s) is (are) please print:

Locator(s): Thomas E. Waldrip, Jr. 4426 E. Patricia
Tucson, Arizona 85712

Owner(s): Tombstone Development Co. P. O. Box 1445
Grand Island, Nebraska 68802

The claim is 1,500 feet long and 600 feet wide. The claim runs from the Notice of Location Monument on which this notice is posted 1,450 feet in a WEST direction to the WEST end line, and 50 feet in a EAST direction to the EAST end line, along with 50 feet in a NORTH direction to the NORTH side line, and 550 feet in a SOUTH direction to the SOUTH side line. This Notice of Location is posted on the NE corner of the claim. The general course of the lode deposit and premises is from the EAST erly to the WEST erly.

On the ground, each corner and end-center of the claim is marked with its appropriate number by a metal tag affixed to the post embossed with the name of the claim and its number. The description of each corner is as follows (describe the corner(s), such as 4"x 4" wooden post): Post no. 1, 2, 3, 4, 5, & 6 are all 2"x 2" x 5' wooden posts embedded one foot in the ground. Post #1 is the Northwest Corner, Post #2 is the WEST End-Center, Post #3 is the Southwest Corner, Post #4 is the Southeast Corner, Post #5 is the EAST End-Center and Post #6 is the Northeast Corner.

The Location Notice Monument is situated about 10,850 feet SOUTH and 7,550 feet WEST of the NE corner of Sect. 1 Twp. 20S, Range 21E.

The claim is located in the following section(s), all of part of which are projected in:

- NE 1/4 of Section 14 Township 20S, Range 21E, G. & S.R.B.M.
- NW 1/4 of Section 14 Township 20S, Range 21E, G. & S.R.B.M.
- 1/4 of Section Township , Range , G. & S.R.B.M.
- 1/4 of Section Township , Range , G. & S.R.B.M.

An exact duplicate of this Notice of Location is on file for record (within 90 days of location as dated herein) with the Cochise County Clerk, in whose jurisdiction this claim is located. All appropriate recording fees have been paid and maps submitted as provided in A.R.S. on lode mining filings.

Dated this 6th day of September, 1981.

Thomas E. Waldrip, Jr.
(locator sign here)
Thomas E. Waldrip, Jr.

Recorder's Stamp

RECEIVED
BIRMINGHAM STATE OFFICE
NOV 2 11 31 AM '81
PHOENIX, ARIZONA

NOTICE OF LOCATION - LODE MINING CLAIM

TO ALL WHOM IT MAY CONCERN:

The undersigned having complied with the requirements of Title 30, United States Code, Section 28 and the local laws, customs and regulations of the State of Arizona, hereby gives notice that he (she, they) has (have) located the TS# 376 Lode Mining Claim in the (un) surveyed SEct. 14 T. 20S., R. 21E in the Tombstone Mining District in Cochise County, in the State of Arizona, on the 6th day of September 1981.

The name(s) and post office address(es) of the locator(s) is (are) please print:

Locator(s): Thomas E. Waldrip, Jr. 4426 E. Patricia
Tucson, Arizona 85712

Owner(s): Tombstone Development Co. P. O. Box 1445
Grand Island, Nebraska 68802

The claim is 1,500 feet long and 600 feet wide. The claim runs from the Notice of Location Monument on which this notice is posted 50 feet in a WEST direction to the WEST end line, and 1450 feet in a EAST direction to the EAST end line, along with 550 feet in a NORTH direction to the NORTH side line, and 50 feet in a SOUTH direction to the SOUTH side line. This Notice of Location is posted on the SW corner of the claim. The general course of the lode deposit and premises is from the EAST erly to the WEST erly.

On the ground, each corner and end-center of the claim is marked with its appropriate number by a metal tag affixed to the post embossed with the name of the claim and its number. The description of each corner is as follows (describe the corner(s), such as 4"x 4" wooden post): Post no. 1, 2, 3, 4, 5, & 6 are all 2"x 2" x 5' wooden posts embedded one foot in the ground. Post #1 is the Northwest Corner, Post #2 is the WEST End-Center, Post #3 is the Southwest Corner, Post #4 is the Southeast Corner, Post #5 is the EAST End-Center and Post #6 is the Northeast Corner.

The Location Notice Monument is situated about 14950 feet SOUTH and 7450 feet WEST of the NE corner of Sect. 1 Twp. 20S, Range 21E.

The claim is located in the following section(s), all of part of which are projected in:

NE 1/4 of Section 14 Township 20S, Range 21E, G. & S.R.B.M.
 ___ 1/4 of Section ___ Township ___, Range ___, G. & S.R.B.M.
 ___ 1/4 of Section ___ Township ___, Range ___, G. & S.R.B.M.
 ___ 1/4 of Section ___ Township ___, Range ___, G. & S.R.B.M.

An exact duplicate of this Notice of Location is on file for record (within 90 days of location as dated herein) with the Cochise County Clerk, in whose jurisdiction this claim is located. All appropriate recording fees have been paid and maps submitted as provided in A.R.S. on lode mining filings.

Dated this 6th day of September, 1981.

Thomas E. Waldrip Jr.
 (locator sign here)
 Thomas E. Waldrip, Jr.

Recorder's Stamp

RECEIVED
 BLM AZ STATE OFFICE
 PHOENIX, ARIZONA
 NOV 2 11 31 AM '81

NOTICE OF LOCATION - LODE MINING CLAIM

TO ALL WHOM IT MAY CONCERN:

The undersigned having complied with the requirements of Title 30, United States Code, Section 28 and the local laws, customs and regulations of the State of Arizona, hereby gives notice that he (she, they) has (have) located the TS# 377 Lode Mining Claim in the (un) surveyed Sect. 14 T. 20S., R. 21E in the Tombstone Mining District in Cochise County, in the State of Arizona, on the 6th day of September, 1981.

The name(s) and post office address(es) of the locator(s) is (are) please print:

Locator(s): Thomas E. Waldrip, Jr. 4426 E. Patricia
Tucson, Arizona 85712

Owner(s): Tombstone Development Co. P. O. Box 1445
Grand Island, Nebraska 68802

The claim is 1,500 feet long and 600 feet wide. The claim runs from the Notice of Location Monument on which this notice is posted 1,450 feet in a WEST direction to the WEST end line, and 50 feet in a EAST direction to the EAST end line, along with 550 feet in a NORTH direction to the NORTH side line, and 50 feet in a SOUTH direction to the SOUTH side line. This Notice of Location is posted on the SE corner of the claim. The general course of the lode deposit and premises is from the EAST erly to the WEST erly.

On the ground, each corner and end-center of the claim is marked with its appropriate number by a metal tag affixed to the post embossed with the name of the claim and its number. The description of each corner is as follows (describe the corner(s), such as 4"x 4" wooden post): Post no. 1, 2, 3, 4, 5, & 6 are all 2"x 2" x 5' wooden posts embedded one foot in the ground. Post #1 is the Northwest Corner, Post #2 is the WEST End-Center, Post #3 is the Southwest Corner, Post #4 is the Southeast Corner, Post #5 is the EAST End-Center and Post #6 is the Northeast Corner.

The Location Notice Monument is situated about 11,950 feet SOUTH and 7,550 feet WEST of the NE corner of Sect. 1 Twp. 20S, Range 21E.

The claim is located in the following section(s), all of part of which are projected in:

NE 1/4 of Section 14 Township 20S., Range 21E. G. & S.R.B.M.
NW 1/4 of Section 14 Township 20S., Range 21E. G. & S.R.B.M.
 1/4 of Section Township , Range . G. & S.R.B.M.
 1/4 of Section Township , Range . G. & S.R.B.M.

An exact duplicate of this Notice of Location is on file for record (within 90 days of location as dated herein) with the Cochise County Clerk, in whose jurisdiction this claim is located. All appropriate recording fees have been paid and maps submitted as provided in A.R.S. on lode mining filings.

Dated this 6th day of September 1981.

Thomas E. Waldrip, Jr.
(locator sign here)
Thomas E. Waldrip, Jr.

Recorder's Stamp

RECEIVED
CLERK AZ STATE OFFICE
NOV 2 11 31 AM '81
PHOENIX, ARIZONA

NOTICE OF LOCATION - LODE MINING CLAIM

TO ALL WHOM IT MAY CONCERN:

The undersigned having complied with the requirements of Title 30, United States Code, Section 28 and the local laws, customs and regulations of the State of Arizona, hereby gives notice that he (she,they) has (have) located the TS# 378 Lode Mining Claim in the (un) surveyed Sect. 14 T. 20S., R. 21E in the Tombstone Mining District in Cochise County, in the State of Arizona, on the 6th day of September, 1981.

The name(s) and post office address(es) of the locator(s) is (are) please print:

Locator(s): Thomas E. Waldrip, Jr. 4426 E. Patricia Tucson, Arizona 85712

Owner(s): Tombstone Development Co. P. O. Box 1445 Grand Island, Nebraska 68802

The claim is 1,500 feet long and 600 feet wide. The claim runs from the Notice of Location Monument on which this notice is posted 50 feet in a WEST direction to the WEST end line, and 1450 feet in a EAST direction to the EAST end line, along with 50 feet in a NORTH direction to the NORTH side line, and 550 feet in a SOUTH direction to the SOUTH side line. This Notice of Location is posted on the NW corner of the claim. The general course of the lode deposit and premises is from the EAST erly to the WEST erly.

On the ground, each corner and end-center of the claim is marked with its appropriate number by a metal tag affixed to the post embossed with the name of the claim and its number. The description of each corner is as follows (describe the corner(s), such as 4"x 4" wooden post): Post no. 1, 2, 3, 4, 5, & 6 are all 2"x 2" x 5' wooden posts embedded one foot in the ground. Post #1 is the Northwest Corner, Post #2 is the WEST End-Center, Post #3 is the Southwest Corner, Post #4 is the Southeast Corner, Post #5 is the EAST End-Center and Post #6 is the Northeast Corner.

The Location Notice Monument is situated about 12050 feet SOUTH and 7450 feet WEST of the NE corner of Sect. 1 Twp. 20 S, Range 21 E.

The claim is located in the following section(s), all of part of which are projected in:

- NE 1/4 of Section 14 Township 20S., Range 21E, G. & S.R.B.M.
1/4 of Section _____ Township _____, Range _____, G. & S.R.B.M.
1/4 of Section _____ Township _____, Range _____, G. & S.R.B.M.
1/4 of Section _____ Township _____, Range _____, G. & S.R.B.M.

An exact duplicate of this Notice of Location is on file for record (within 90 days of location as dated herein) with the Cochise County Clerk, in whose jurisdiction this claim is located. All appropriate recording fees have been paid and maps submitted as provided in A.R.S. on lode mining filings.

Dated this 6th day of September, 1981.

Thomas E. Waldrip, Jr. (locator sign here) Thomas E. Waldrip, Jr.

Recorder's Stamp

RECEIVED BLM AZ STATE OFFICE NOV 2 11 31 AM '81 PHOENIX, ARIZONA

NOTICE OF LOCATION - LODE MINING CLAIM

TO ALL WHOM IT MAY CONCERN:

The undersigned having complied with the requirements of Title 30, United States Code, Section 28 and the local laws, customs and regulations of the State of Arizona, hereby gives notice that he (she, they) has (have) located the TS# 379 Lode Mining Claim in the (un) surveyed Sect. 14 T. 20S., R. 21E in the Tombstone Mining District in Cochise County, in the State of Arizona, on the 6th day of September 1981.

The name(s) and post office address(es) of the locator(s) is (are) please print:

Locator(s): Thomas E. Waldrip, Jr. 4426 E. Patricia
Tucson, Arizona 85712

Owner(s): Tombstone Development Co. P. O. Box 1445
Grand Island, Nebraska 68802

The claim is 1,500 feet long and 600 feet wide. The claim runs from the Notice of Location Monument on which this notice is posted 1,450 feet in a WEST direction to the WEST end line, and 50 feet in a EAST direction to the EAST end line, along with 50 feet in a NORTH direction to the NORTH side line, and 550 feet in a SOUTH direction to the SOUTH side line. This Notice of Location is posted on the NE corner of the claim. The general course of the lode deposit and premises is from the EAST erly to the WEST erly.

On the ground, each corner and end-center of the claim is marked with its appropriate number by a metal tag affixed to the post embossed with the name of the claim and its number. The description of each corner is as follows: (describe the corner(s), such as 4"x 4" wooden post): Post no. 1, 2, 3, 4, 5, & 6 are all 2"x 2" x 5' wooden posts embedded one foot in the ground. Post #1 is the Northwest Corner, Post #2 is the WEST End-Center, Post #3 is the Southwest Corner, Post #4 is the Southeast Corner, Post #5 is the EAST End-Center and Post #6 is the Northeast Corner.

The Location Notice Monument is situated about 12,050 feet SOUTH and 7,550 feet WEST of the NE corner of Sect. 1 Twp. 20S, Range 21E.

The claim is located in the following section(s), all of part of which are projected in:

NE 1/4 of Section 14 Township 20S., Range 21E. G. & S.R.B.M.
NW 1/4 of Section 14 Township 20S., Range 21E. G. & S.R.B.M.
 1/4 of Section Township , Range G. & S.R.B.M.
 1/4 of Section Township , Range G. & S.R.B.M.

An exact duplicate of this Notice of Location is on file for record (within 90 days of location as dated herein) with the Cochise County Clerk, in whose jurisdiction this claim is located. All appropriate recording fees have been paid and maps submitted as provided in A.R.S. on lode mining filings.

Dated this 6th day of September, 1981.

Thomas E. Waldrip, Jr.
(locator sign here)

Thomas E. Waldrip, Jr.

Recorder's Stamp

RECEIVED
B.L.M. AZ STATE OFFICE
NOV 2 11 31 AM '81
PHOENIX, ARIZONA

NOTICE OF LOCATION - LODE MINING CLAIM

TO ALL WHOM IT MAY CONCERN:

The undersigned having complied with the requirements of Title 30, United States Code, Section 28 and the local laws, customs and regulations of the State of Arizona, hereby gives notice that he (she, they) has (have) located the TS# 380 Lode Mining Claim in the (un) surveyed Seet. 14 T. 20S., R. 21E in the Tombstone Mining District in Cochise County, in the State of Arizona, on the 6th day of September, 1981.

The name(s) and post office address(es) of the locator(s) is (are) please print:

Locator(s): Thomas E. Waldrip, Jr. 4426 E. Patricia
Tucson, Arizona 85712

Owner(s): Tombstone Development Co. P. O. Box 1445
Grand Island, Nebraska 68802

The claim is 1,500 feet long and 600 feet wide. The claim runs from the Notice of Location Monument on which this notice is posted 50 feet in a WEST direction to the WEST end line, and 1,450 feet in a EAST direction to the EAST end line, along with 550 feet in a NORTH direction to the NORTH side line, and 50 feet in a SOUTH direction to the SOUTH side line. This Notice of Location is posted on the SW corner of the claim. The general course of the lode deposit and premises is from the EAST erly to the WEST erly.

On the ground, each corner and end-center of the claim is marked with its appropriate number by a metal tag affixed to the post embossed with the name of the claim and its number. The description of each corner is as follows (describe the corner(s), such as 4"x 4" wooden post): Post no. 1, 2, 3, 4, 5, & 6 are all 2"x 2" x 5' wooden posts embedded one foot in the ground. Post #1 is the Northwest Corner, Post #2 is the WEST End-Center, Post #3 is the Southwest Corner, Post #4 is the Southeast Corner, Post #5 is the EAST End-Center and Post #6 is the Northeast Corner.

The Location Notice Monument is situated about 13,150 feet SOUTH and 7,450 feet WEST of the NE corner of Sect. 1 Twp. 20 S, Range 21 E.

The claim is located in the following section(s), all of part of which are projected in:

NE 1/4 of Section 14 Township 20S., Range 21E, G. & S.R.B.M.
 ___ 1/4 of Section ___ Township ___, Range ___, G. & S.R.B.M.
 ___ 1/4 of Section ___ Township ___, Range ___, G. & S.R.B.M.
 ___ 1/4 of Section ___ Township ___, Range ___, G. & S.R.B.M.

An exact duplicate of this Notice of Location is on file for record (within 90 days of location as dated herein) with the Cochise County Clerk, in whose jurisdiction this claim is located. All appropriate recording fees have been paid and maps submitted as provided in A.R.S. on lode mining filings.

Dated this 6th day of September, 1981.

Thomas E. Waldrip, Jr.
(locator sign here)
Thomas E. Waldrip, Jr.

Recorder's Stamp

RECEIVED
BLM AZ STATE OFFICE
NOV 2 11 31 AM '81
PHOENIX, ARIZONA

NOTICE OF LOCATION - LODE MINING CLAIM

TO ALL WHOM IT MAY CONCERN:

The undersigned having complied with the requirements of Title 30, United States Code, Section 28 and the local laws, customs and regulations of the State of Arizona, hereby gives notice that he (she, they) has (have) located the TS# 381 Lode Mining Claim in the (un) surveyed SECT. 14 T. 20S., R. 21E in the Tombstone Mining District in Cochise County, in the State of Arizona, on the 6th day of September 1981.

The name(s) and post office address(es) of the locator(s) is (are) please print:

Locator(s): Thomas E. Waldrip, Jr. 4426 E. Patricia
Tucson, Arizona 85712

Owner(s): Tombstone Development Co. P. O. Box 1445
Grand Island, Nebraska 68802

The claim is 1,500 feet long and 600 feet wide. The claim runs from the Notice of Location Monument on which this notice is posted 1,450 feet in a WEST direction to the WEST end line, and 50 feet in a EAST direction to the EAST end line, along with 550 feet in a NORTH direction to the NORTH side line, and 50 feet in a SOUTH direction to the SOUTH side line. This Notice of Location is posted on the SE corner of the claim. The general course of the lode deposit and premises is from the EAST erly to the WEST erly.

On the ground, each corner and end-center of the claim is marked with its appropriate number by a metal tag affixed to the post embossed with the name of the claim and its number. The description of each corner is as follows (describe the corner(s), such as 4"x 4" wooden post): Post no. 1, 2, 3, 4, 5, & 6 are all 2"x 2" x 5' wooden posts embedded one foot in the ground. Post #1 is the Northwest Corner, Post #2 is the WEST End-Center, Post #3 is the Southwest Corner, Post #4 is the Southeast Corner, Post #5 is the EAST End-Center and Post #6 is the Northeast Corner.

The Location Notice Monument is situated about 13,150 feet SOUTH and 7,550 feet WEST of the NE corner of Sect. 1 Twp. 20S, Range 21E.

The claim is located in the following section(s), all of part of which are projected in:

NE 1/4 of Section 14 Township 20S, Range 21E, G. & S.R.B.M.
NW 1/4 of Section 14 Township 20S, Range 21E, G. & S.R.B.M.
 1/4 of Section Township , Range , G. & S.R.B.M.
 1/4 of Section Township , Range , G. & S.R.B.M.

An exact duplicate of this Notice of Location is on file for record (within 90 days of location as dated herein) with the Cochise County Clerk, in whose jurisdiction this claim is located. All appropriate recording fees have been paid and maps submitted as provided in A.R.S. on lode mining filings.

Dated this 6th day of September 1981.

Thomas E. Waldrip Jr.
(locator sign here)
Thomas E. Waldrip, Jr.

Recorder's Stamp

RECEIVED
BLM AZ STATE OFFICE
NOV 2 11 31 AM '81
PHOENIX, ARIZONA

NOTICE OF LOCATION - LODE MINING CLAIM

TO ALL WHOM IT MAY CONCERN:

The undersigned having complied with the requirements of Title 30, United States Code, Section 28 and the local laws, customs and regulations of the State of Arizona, hereby gives notice that he (she, they) has (have) located the TS# 382 Lode Mining Claim in the (un) surveyed Sect. 14 T. 20S., R. 21E in the Tombstone Mining District in Cochise County, in the State of Arizona, on the 6th day of September, 1981.

The name(s) and post office address(es) of the locator(s) is (are) please print:

Locator(s): Thomas E. Waldrip, Jr. 4426 E. Patricia
Tucson, Arizona 85712

Owner(s): Tombstone Development Co. P. O. Box 1445
Grand Island, Nebraska 68802

The claim is 1,500 feet long and 600 feet wide. The claim runs from the Notice of Location Monument on which this notice is posted 50 feet in a WEST direction to the WEST end line, and 1,450 feet in a EAST direction to the EAST end line, along with 50 feet in a NORTH direction to the NORTH side line, and 550 feet in a SOUTH direction to the SOUTH side line. This Notice of Location is posted on the NW corner of the claim. The general course of the lode deposit and premises is from the EASTerly to the WESTerly.

On the ground, each corner and end-center of the claim is marked with its appropriate number by a metal tag affixed to the post embossed with the name of the claim and its number. The description of each corner is as follows (describe the corner(s), such as 4"x 4" wooden post): Post no. 1, 2, 3, 4, 5, & 6 are all 2"x 2" x 5' wooden posts embedded one foot in the ground. Post #1 is the Northwest Corner, Post #2 is the WEST End-Center, Post #3 is the Southwest Corner, Post #4 is the Southeast Corner, Post #5 is the EAST End-Center and Post #6 is the Northeast Corner.

The Location Notice Monument is situated about 13,250 feet SOUTH and 7,450 feet WEST of the NE corner of Sect. 1 Twp. 20S, Range 21E.

The claim is located in the following section(s), all of part of which are projected in:

- SE 1/4 of Section 14 Township 20S, Range 21E, G. & S.R.B.M.
- 1 1/4 of Section Township , Range , G. & S.R.B.M.
- 1 1/4 of Section Township , Range , G. & S.R.B.M.
- 1 1/4 of Section Township , Range , G. & S.R.B.M.

An exact duplicate of this Notice of Location is on file for record (within 90 days of location as dated herein) with the Cochise County Clerk, in whose jurisdiction this claim is located. All appropriate recording fees have been paid and maps submitted as provided in A.R.S. on lode mining filings.

Dated this 6th day of September, 1981.

Thomas E. Waldrip, Jr.
(locator sign here)
Thomas E. Waldrip, Jr.

Recorder's Stamp

RECEIVED
B.L.M. AZ STATE OFFICE
NOV 2 11 31 AM '81
PHOENIX, ARIZONA

NOTICE OF LOCATION - LODE MINING CLAIM

TO ALL WHOM IT MAY CONCERN:

The undersigned having complied with the requirements of Title 30, United States Code, Section 28 and the local laws, customs and regulations of the State of Arizona, hereby gives notice that he (she, they) has (have) located the TS# 383 Lode Mining Claim in the (un) surveyed Sect. 14 T. 20S., R. 21E in the Tombstone Mining District in Cochise County, in the State of Arizona, on the 6th day of September, 1981.

The name(s) and post office address(es) of the locator(s) is (are) please print:

Locator(s): Thomas E. Waldrip, Jr. 4426 E. Patricia
Tucson, Arizona 85712

Owner(s): Tombstone Development Co. P. O. Box 1445
Grand Island, Nebraska 68802

The claim is 1,500 feet long and 600 feet wide. The claim runs from the Notice of Location Monument on which this notice is posted 1,450 feet in a WEST direction to the WEST end line, and 50 feet in a EAST direction to the EAST end line, along with 50 feet in a NORTH direction to the NORTH side line, and 550 feet in a SOUTH direction to the SOUTH side line. This Notice of Location is posted on the NE corner of the claim. The general course of the lode deposit and premises is from the EAST erly to the WEST erly.

On the ground, each corner and end-center of the claim is marked with its appropriate number by a metal tag affixed to the post embossed with the name of the claim and its number. The description of each corner is as follows (describe the corner(s), such as 4"x 4" wooden post): Post no. 1, 2, 3, 4, 5, & 6 are all 2"x 2" x 5' wooden posts embedded one foot in the ground. Post #1 is the Northwest Corner, Post #2 is the WEST End-Center, Post #3 is the Southwest Corner, Post #4 is the Southeast Corner, Post #5 is the EAST End-Center and Post #6 is the Northeast Corner.

The Location Notice Monument is situated about 13,250 feet SOUTH and 7,550 feet WEST of the NE corner of Sect. 1 Twp. 20S, Range 21E.

The claim is located in the following section(s), all of part of which are projected in:

SE 1/4 of Section 14 Township 20S., Range 21E, G. & S.R.B.M.
SW 1/4 of Section 14 Township 20S., Range 21E, G. & S.R.B.M.
 1/4 of Section Township , Range , G. & S.R.B.M.
 1/4 of Section Township , Range , G. & S.R.B.M.

An exact duplicate of this Notice of Location is on file for record (within 90 days of location as dated herein) with the Cochise County Clerk, in whose jurisdiction this claim is located. All appropriate recording fees have been paid and maps submitted as provided in A.R.S. on lode mining filings.

Dated this 6th day of September, 1981.

Thomas E. Waldrip, Jr.
(locator sign here)
Thomas E. Waldrip, Jr.

Recorder's Stamp

RECEIVED
BLM AZ STATE OFFICE
NOV 2 11 31 AM '81
PHOENIX, ARIZONA

NOTICE OF LOCATION - LODE MINING CLAIM

TO ALL WHOM IT MAY CONCERN:

The undersigned having complied with the requirements of Title 30, United States Code, Section 28 and the local laws, customs and regulations of the State of Arizona, hereby gives notice that he (she, they) has (have) located the TS# 384 Lode Mining Claim in the (un) surveyed SEct. 14 T. 20S., R. 21E in the Tombstone Mining District in Cochise County, in the State of Arizona, on the 6th day of September, 1981.

The name(s) and post office address(es) of the locator(s) is (are) please print:

Locator(s): Thomas E. Waldrip, Jr. 4426 E. Patricia
Tucson, Arizona 85712

Owner(s): Tombstone Development Co. P. O. Box 1445
Grand Island, Nebraska 68802

The claim is 1,500 feet long and 600 feet wide. The claim runs from the Notice of Location Monument on which this notice is posted 50 feet in a WEST direction to the WEST end line, and 1,450 feet in a EAST direction to the EAST end line, along with 50 feet in a NORTH direction to the NORTH side line, and 550 feet in a SOUTH direction to the SOUTH side line. This Notice of Location is posted on the NW corner of the claim. The general course of the lode deposit and premises is from the EAST erly to the WESTerly.

On the ground, each corner and end-center of the claim is marked with its appropriate number by a metal tag affixed to the post embossed with the name of the claim and its number. The description of each corner is as follows (describe the corner(s), such as 4"x 4" wooden post): Post no. 1, 2, 3, 4, 5, & 6 are all 2"x 2" x 5' wooden posts embedded one foot in the ground. Post #1 is the Northwest Corner, Post #2 is the WEST End-Center, Post #3 is the Southwest Corner, Post #4 is the Southeast Corner, Post #5 is the EAST End-Center and Post #6 is the Northeast Corner.

The Location Notice Monument is situated about 13,850 feet SOUTH and 7,450 feet WEST of the NE corner of Sect. 1 Twp. 20S, Range 21E.

The claim is located in the following section(s), all of part of which are projected in:

SE 1/4 of Section 14 Township 20S, Range 21E, G. & S.R.B.M.
 ___ 1/4 of Section ___ Township ___, Range ___, G. & S.R.B.M.
 ___ 1/4 of Section ___ Township ___, Range ___, G. & S.R.B.M.
 ___ 1/4 of Section ___ Township ___, Range ___, G. & S.R.B.M.

An exact duplicate of this Notice of Location is on file for record (within 90 days of location as dated herein) with the Cochise County Clerk, in whose jurisdiction this claim is located. All appropriate recording fees have been paid and maps submitted as provided in A.R.S. on lode mining filings.

Dated this 6th day of September, 1981.

Thomas E. Waldrip, Jr.
(locator sign here)
Thomas E. Waldrip, Jr.

Recorder's Stamp

RECEIVED
BLM AZ STATE OFFICE
NOV 2 11 31 AM '81
PHOENIX, ARIZONA

NOTICE OF LOCATION - LODE MINING CLAIM

TO ALL WHOM IT MAY CONCERN:

The undersigned having complied with the requirements of Title 30, United States Code, Section 28 and the local laws, customs and regulations of the State of Arizona, hereby gives notice that he (she, they) has (have) located the TS# 385 Lode Mining Claim in the (un) surveyed SECT. 14 T. 20S., R. 21E in the Tombstone Mining District in Cochise County, in the State of Arizona, on the 6th day of September, 1981.

The name(s) and post office address(es) of the locator(s) is (are) please print:

Locator(s): Thomas E. Waldrip, Jr. 4426 E. Patricia
Tucson, Arizona 85712

Owner(s): Tombstone Development Co. P. O. Box 1445
Grand Island, Nebraska 68802

The claim is 1,500 feet long and 600 feet wide. The claim runs from the Notice of Location Monument on which this notice is posted 1450 feet in a WEST direction to the WEST end line, and 50 feet in a EAST direction to the EAST end line, along with 550 feet in a NORTH direction to the NORTH side line, and 50 feet in a SOUTH direction to the SOUTH side line. This Notice of Location is posted on the SE corner of the claim. The general course of the lode deposit and premises is from the EAST erly to the WEST erly.

On the ground, each corner and end-center of the claim is marked with its appropriate number by a metal tag affixed to the post embossed with the name of the claim and its number. The description of each corner is as follows (describe the corner(s), such as 4"x 4" wooden post): Post no. 1, 2, 3, 4, 5, & 6 are all 2"x 2" x 5' wooden posts embedded one foot in the ground. Post #1 is the Northwest Corner, Post #2 is the WEST End-Center, Post #3 is the Southwest Corner, Post #4 is the Southeast Corner, Post #5 is the EAST End-Center and Post #6 is the Northeast Corner.

The Location Notice Monument is situated about 14,950 feet SOUTH and 7,450 feet WEST of the NE corner of Sect. 1 Twp. 20 S, Range 21 E.

The claim is located in the following section(s), all of part of which are projected in:

SE 1/4 of Section 14 Township 20S, Range 21E, G. & S.R.B.M.
1/4 of Section _____ Township _____, Range _____, G. & S.R.B.M.
1/4 of Section _____ Township _____, Range _____, G. & S.R.B.M.
1/4 of Section _____ Township _____, Range _____, G. & S.R.B.M.

An exact duplicate of this Notice of Location is on file for record (within 90 days of location as dated herein) with the Cochise County Clerk, in whose jurisdiction this claim is located. All appropriate recording fees have been paid and maps submitted as provided in A.R.S. on lode mining filings.

Dated this 6th day of September 1981.

Thomas E. Waldrip, Jr.
(Locator sign here)
Thomas E. Waldrip, Jr.

Recorder's Stamp

RECEIVED
BLM, AZ STATE OFFICE
NOV 2 11 31 AM '81
PHOENIX, ARIZONA

NOTICE OF LOCATION - LODE MINING CLAIM

TO ALL WHOM IT MAY CONCERN:

The undersigned having complied with the requirements of Title 30, United States Code, Section 28 and the local laws, customs and regulations of the State of Arizona, hereby gives notice that he (she, they) has (have) located the TS# 386 Lode Mining Claim in the (un) surveyed Sect. 14 T. 20S., R. 21E in the Tombstone Mining District in Cochise County, in the State of Arizona, on the 6th day of September, 1981.

The name(s) and post office address(es) of the locator(s) is (are) please print:

Locator(s): Thomas E. Waldrip, Jr. 4426 E. Patricia
Tucson, Arizona 85712

Owner(s): Tombstone Development Co. P. O. Box 1445
Grand Island, Nebraska 68802

The claim is 1,500 feet long and 600 feet wide. The claim runs from the Notice of Location Monument on which this notice is posted 1450 feet in a WEST direction to the WEST end line, and 50 feet in a EAST direction to the EAST end line, along with 50 feet in a NORTH direction to the NORTH side line, and 550 feet in a SOUTH direction to the SOUTH side line. This Notice of Location is posted on the NE corner of the claim. The general course of the lode deposit and premises is from the EAST erly to the WEST erly.

On the ground, each corner and end-center of the claim is marked with its appropriate number by a metal tag affixed to the post embossed with the name of the claim and its number. The description of each corner is as follows (describe the corner(s), such as 4"x 4" wooden post): Post no. 1, 2, 3, 4, 5, & 6 are all 2"x 2" x 5' wooden posts embedded one foot in the ground. Post #1 is the Northwest Corner, Post #2 is the WEST End-Center, Post #3 is the Southwest Corner, Post #4 is the Southeast Corner, Post #5 is the EAST End-Center and Post #6 is the Northeast Corner.

The Location Notice Monument is situated about 15,050 feet SOUTH and 7450 feet WEST of the NE corner of Sect. 1 Twp. 20S, Range 21E.

The claim is located in the following section(s), all of part of which are projected in:

SE 1/4 of Section 14 Township 20S., Range 21E, G. & S.R.B.M.
 ___ 1/4 of Section ___ Township ___, Range ___, G. & S.R.B.M.
 ___ 1/4 of Section ___ Township ___, Range ___, G. & S.R.B.M.
 ___ 1/4 of Section ___ Township ___, Range ___, G. & S.R.B.M.

An exact duplicate of this Notice of Location is on file for record (within 90 days of location as dated herein) with the Cochise County Clerk, in whose jurisdiction this claim is located. All appropriate recording fees have been paid and maps submitted as provided in A.R.S. on lode mining filings.

Dated this 6th day of September, 1981.

Thomas E. Waldrip, Jr.
 (locator sign here)
 Thomas E. Waldrip, Jr.

Recorder's Stamp

RECEIVED
 STATE OFFICE
 PHOENIX, ARIZONA
 NOV 2 11 31 AM '81

NOTICE OF LOCATION - LODE MINING CLAIM

TO ALL WHOM IT MAY CONCERN:

The undersigned having complied with the requirements of Title 30, United States Code, Section 28 and the local laws, customs and regulations of the State of Arizona, hereby gives notice that he (she, they) has (have) located the TS# 387 Lode Mining Claim in the (un) surveyed Sett. 14 T. 20S., R. 21E in the Tombstone Mining District in Cochise County, in the State of Arizona, on the 6th day of September, 1981.

The name(s) and post office address(es) of the locator(s) is (are) please print:

Locator(s): Thomas E. Waldrip, Jr. 4426 E. Patricia
Tucson, Arizona 85712

Owner(s): Tombstone Development Co. P. O. Box 1445
Grand Island, Nebraska 68802

The claim is 1,500 feet long and 600 feet wide. The claim runs from the Notice of Location Monument on which this notice is posted 1450 feet in a WEST direction to the WEST end line, and 50 feet in a EAST direction to the EAST end line, along with 50 feet in a NORTH direction to the NORTH side line, and 550 feet in a SOUTH direction to the SOUTH side line. This Notice of Location is posted on the NE corner of the claim. The general course of the lode deposit and premises is from the EASTerly to the WESTerly.

On the ground, each corner and end-center of the claim is marked with its appropriate number by a metal tag affixed to the post embossed with the name of the claim and its number. The description of each corner is as follows (describe the corner(s), such as 4"x 4" wooden post): Post no. 1, 2, 3, 4, 5, & 6 are all 2"x 2" x 5' wooden posts embedded one foot in the ground. Post #1 is the Northwest Corner, Post #2 is the WEST End-Center, Post #3 is the Southwest Corner, Post #4 is the Southeast Corner, Post #5 is the EAST End-Center and Post #6 is the Northeast Corner.

The Location Notice Monument is situated about 15,650 feet SOUTH and 7450 feet WEST of the NE corner of Sect. 1 Twp. 20S, Range 21E.

The claim is located in the following section(s), all of part of which are projected in:

SE 1/4 of Section 14 Township 20S, Range 21E, G. & S.R.B.M.
NE 1/4 of Section 23 Township 20S, Range 21E, G. & S.R.B.M.
 1/4 of Section Township , Range , G. & S.R.B.M.
 1/4 of Section Township , Range , G. & S.R.B.M.

An exact duplicate of this Notice of Location is on file for record (within 90 days of location as dated herein) with the Cochise County Clerk, in whose jurisdiction this claim is located. All appropriate recording fees have been paid and maps submitted as provided in A.R.S. on lode mining filings.

Dated this 6th day of September, 1981.

Thomas E. Waldrip, Jr.
(locator sign here)
Thomas E. Waldrip, Jr.

Recorder's Stamp

RECEIVED
BLM AZ STATE OFFICE
NOV 2 11 31 AM '81
PHOENIX, ARIZONA

NOTICE OF LOCATION - LODE MINING CLAIM

TO ALL WHOM IT MAY CONCERN:

The undersigned having complied with the requirements of Title 30, United States Code, Section 28 and the local laws, customs and regulations of the State of Arizona, hereby gives notice that he (she, they) has (have) located the TS# 388 Lode Mining Claim in the (un) surveyed Sett. 13 T. 20S., R. 21E in the Tombstone Mining District in Cochise County, in the State of Arizona, on the 5th day of September, 1981.

The name(s) and post office address(es) of the locator(s) is (are) please print:

Locator(s): Thomas E. Waldrip, Jr. 4426 E. Patricia
Tucson, Arizona 85712

Owner(s): Tombstone Development Co. P. O. Box 1445
Grand Island, Nebraska 68802

The claim is 1,500 feet long and 600 feet wide. The claim runs from the Notice of Location Monument on which this notice is posted 50 feet in a WEST direction to the WEST end line, and 1,450 feet in a EAST direction to the EAST end line, along with 550 feet in a NORTH direction to the NORTH side line, and 50 feet in a SOUTH direction to the SOUTH side line. This Notice of Location is posted on the SW corner of the claim. The general course of the lode deposit and premises is from the EAST erly to the WEST erly.

On the ground, each corner and end-center of the claim is marked with its appropriate number by a metal tag affixed to the post embossed with the name of the claim and its number. The description of each corner is as follows (describe the corner(s), such as 4"x 4" wooden post): Post no. 1, 2, 3, 4, 5, & 6 are all 2"x 2" x 5' wooden posts embedded one foot in the ground. Post #1 is the Northwest Corner, Post #2 is the WEST End-Center, Post #3 is the Southwest Corner, Post #4 is the Southeast Corner, Post #5 is the EAST End-Center and Post #6 is the Northeast Corner.

The Location Notice Monument is situated about 12,550 feet SOUTH and 1,450 feet WEST of the NE corner of Sect. 1 Twp. 20 S, Range 21 E.

The claim is located in the following section(s), all of part of which are projected in:

NE 1/4 of Section 13 Township 20S, Range 21E, G. & S.R.B.M.
1 /4 of Section _____ Township _____, Range _____, G. & S.R.B.M.
1 /4 of Section _____ Township _____, Range _____, G. & S.R.B.M.
1 /4 of Section _____ Township _____, Range _____, G. & S.R.B.M.

An exact duplicate of this Notice of Location is on file for record (within 90 days of location as dated herein) with the Cochise County Clerk, in whose jurisdiction this claim is located. All appropriate recording fees have been paid and maps submitted as provided in A.R.S. on lode mining filings.

Dated this 5th day of September, 1981.

Thomas E. Waldrip, Jr.
(locator sign here)
Thomas E. Waldrip, Jr.

Recorder's Stamp

RECEIVED
R.L.M. AZ STATE OFFICE
NOV 2 11 31 AM '81
PHOENIX, ARIZONA

NOTICE OF LOCATION - LODE MINING CLAIM

TO ALL WHOM IT MAY CONCERN:

The undersigned having complied with the requirements of Title 30, United States Code, Section 28 and the local laws, customs and regulations of the State of Arizona, hereby gives notice that he (she, they) has (have) located the TS# 389 Lode Mining Claim in the (un) surveyed SECT. 13 T. 20S., R. 21E in the Tombstone Mining District in Cochise County, in the State of Arizona, on the 5th day of September, 1981.

The name(s) and post office address(es) of the locator(s) is (are) please print:

Locator(s): Thomas E. Waldrip, Jr. 4426 E. Patricia
Tucson, Arizona 85712

Owner(s): Tombstone Development Co. P. O. Box 1445
Grand Island, Nebraska 68802

The claim is 1,500 feet long and 600 feet wide. The claim runs from the Notice of Location Monument on which this notice is posted 1,450 feet in a WEST direction to the WEST end line, and 50 feet in a EAST direction to the EAST end line, along with 550 feet in a NORTH direction to the NORTH side line, and 50 feet in a SOUTH direction to the SOUTH side line. This Notice of Location is posted on the SE corner of the claim. The general course of the lode deposit and premises is from the EAST erly to the WESTerly.

On the ground, each corner and end-center of the claim is marked with its appropriate number by a metal tag affixed to the post embossed with the name of the claim and its number. The description of each corner is as follows (describe the corner(s), such as 4" x 4" wooden post): Post no. 1, 2, 3, 4, 5, & 6 are all 2" x 2" x 5' wooden posts embedded one foot in the ground. Post #1 is the Northwest Corner, Post #2 is the WEST End-Center, Post #3 is the Southwest Corner, Post #4 is the Southeast Corner, Post #5 is the EAST End-Center and Post #6 is the Northeast Corner.

The Location Notice Monument is situated about 12,550 feet SOUTH and 1,550 feet WEST of the NE corner of Sect. 1 Twp. 20S, Range 21E.

The claim is located in the following section(s), all of part of which are projected in:

NE 1/4 of Section 13 Township 20S, Range 21E, G. & S.R.B.M.
NW 1/4 of Section 13 Township 20S, Range 21E, G. & S.R.B.M.
 1/4 of Section Township , Range , G. & S.R.B.M.
 1/4 of Section Township , Range , G. & S.R.B.M.

An exact duplicate of this Notice of Location is on file for record (within 90 days of location as dated herein) with the Cochise County Clerk, in whose jurisdiction this claim is located. All appropriate recording fees have been paid and maps submitted as provided in A.R.S. on lode mining filings.

Dated this 5th day of September, 1981.

Thomas E. Waldrip Jr.
(Locator sign here)
Thomas E. Waldrip, Jr.

Recorder's Stamp

RECEIVED
BIRMINGHAM STATE OFFICE
NOV 2 11 31 AM '81
- PHOENIX, ARIZONA

NOTICE OF LOCATION - LODE MINING CLAIM

TO ALL WHOM IT MAY CONCERN:

The undersigned having complied with the requirements of Title 30, United States Code, Section 28 and the local laws, customs and regulations of the State of Arizona, hereby gives notice that he (she, they) has (have) located the TS# 390 Lode Mining Claim in the (un) surveyed Seet. 13 T. 20S., R. 21E in the Tombstone Mining District in Cochise County, in the State of Arizona, on the 5th day of September, 1981.

The name(s) and post office address(es) of the locator(s) is (are) please print:

Locator(s): Thomas E. Waldrip, Jr. 4426 E. Patricia
Tucson, Arizona 85712

Owner(s): Tombstone Development Co. P. O. Box 1445
Grand Island, Nebraska 68802

The claim is 1,500 feet long and 600 feet wide. The claim runs from the Notice of Location Monument on which this notice is posted 50 feet in a WEST direction to the WEST end line, and 1,450 feet in a EAST direction to the EAST end line, along with 50 feet in a NORTH direction to the NORTH side line, and 500 feet in a SOUTH direction to the SOUTH side line. This Notice of Location is posted on the NW corner of the claim. The general course of the lode deposit and premises is from the EAST erly to the WEST erly.

On the ground, each corner and end-center of the claim is marked with its appropriate number by a metal tag affixed to the post embossed with the name of the claim and its number. The description of each corner is as follows (describe the corner(s), such as 4"x 4" wooden post): Post no. 1, 2, 3, 4, 5, & 6 are all 2"x 2" x 5' wooden posts embedded one foot in the ground. Post #1 is the Northwest Corner, Post #2 is the WEST End-Center, Post #3 is the Southwest Corner, Post #4 is the Southeast Corner, Post #5 is the EAST End-Center and Post #6 is the Northeast Corner.

The Location Notice Monument is situated about 12,650 feet SOUTH and 1,450 feet WEST of the NE corner of Sect. 1 Twp. 20 S, Range 21 E.

The claim is located in the following section(s), all of part of which are projected in:

NE 1/4 of Section 13 Township 20S, Range 21E, G. & S.R.B.M.
1/4 of Section _____ Township _____, Range _____, G. & S.R.B.M.
1/4 of Section _____ Township _____, Range _____, G. & S.R.B.M.
1/4 of Section _____ Township _____, Range _____, G. & S.R.B.M.

An exact duplicate of this Notice of Location is on file for record (within 90 days of location as dated herein) with the Cochise County Clerk, in whose jurisdiction this claim is located. All appropriate recording fees have been paid and maps submitted as provided in A.R.S. on lode mining filings.

Dated this 5th day of September, 1981.

Thomas E. Waldrip, Jr.
(locator sign here)
Thomas E. Waldrip, Jr.

Recorder's Stamp

RECEIVED
BLM. AZ STATE OFFICE
NOV 2 11 32 AM '81
PHOENIX, ARIZONA

NOTICE OF LOCATION - LODE MINING CLAIM.

TO ALL WHOM IT MAY CONCERN:

The undersigned having complied with the requirements of Title 30, United States Code, Section 28 and the local laws, customs and regulations of the State of Arizona, hereby gives notice that he (she, they) has (have) located the TS# 391 Lode Mining Claim in the (un) surveyed Sect. 13 T. 20S., R. 21E in the Tombstone Mining District in Cochise County, in the State of Arizona, on the 5th day of September, 1981.

The name(s) and post office address(es) of the locator(s) is (are) please print:

Locator(s): Thomas E. Waldrip, Jr. 4426 E. Patricia
Tucson, Arizona 85712

Owner(s): Tombstone Development Co. P. O. Box 1445
Grand Island, Nebraska 68802

The claim is 1,500 feet long and 600 feet wide. The claim runs from the Notice of Location Monument on which this notice is posted 1,450 feet in a WEST direction to the WEST end line, and 50 feet in a EAST direction to the EAST end line, along with 60 feet in a NORTH direction to the NORTH side line, and 550 feet in a SOUTH direction to the SOUTH side line. This Notice of Location is posted on the NE corner of the claim. The general course of the lode deposit and premises is from the EASTERLY to the WESTERLY.

On the ground, each corner and end-center of the claim is marked with its appropriate number by a metal tag affixed to the post embossed with the name of the claim and its number. The description of each corner is as follows (describe the corner(s), such as 4"x 4" wooden post): Post no. 1, 2, 3, 4, 5, & 6 are all 2"x 2" x 5' wooden posts embedded one foot in the ground. Post #1 is the Northwest Corner, Post #2 is the WEST End-Center, Post #3 is the Southwest Corner, Post #4 is the Southeast Corner, Post #5 is the EAST End-Center and Post #6 is the Northeast Corner.

The Location Notice Monument is situated about 12,650 feet SOUTH and 1,550 feet WEST of the NE corner of Sect. 1 Twp. 20S, Range 21E.

The claim is located in the following section(s), all of part of which are projected in:

NE 1/4 of Section 13 Township 20S, Range 21E, G. & S.R.B.M.
NW 1/4 of Section 13 Township 20S, Range 21E, G. & S.R.B.M.
 1/4 of Section Township , Range , G. & S.R.B.M.
 1/4 of Section Township , Range , G. & S.R.B.M.

An exact duplicate of this Notice of Location is on file for record (within 90 days of location as dated herein) with the Cochise County Clerk, in whose jurisdiction this claim is located. All appropriate recording fees have been paid and maps submitted as provided in A.R.S. on lode mining filings.

Dated this 5th day of September, 1981.

Thomas E. Waldrip, Jr.
(locator sign here)
Thomas E. Waldrip, Jr.

Recorder's Stamp

RECEIVED
BLM STATE OFFICE
NOV 2 11 32 AM '81
PHOENIX, ARIZONA

NOTICE OF LOCATION - LODE MINING CLAIM

TO ALL WHOM IT MAY CONCERN:

The undersigned having complied with the requirements of Title 30, United States Code, Section 28 and the local laws, customs and regulations of the State of Arizona, hereby gives notice that he (she, they) has (have) located the TS# 392 Lode Mining Claim in the (un) surveyed Sect. 13 T. 20S., R. 21E in the Tombstone Mining District in Cochise County, in the State of Arizona, on the 5th day of September 1981.

The name(s) and post office address(es) of the locator(s) is (are) please print:

Locator(s): Thomas E. Waldrip, Jr. 4426 E. Patricia
Tucson, Arizona 85712

Owner(s): Tombstone Development Co. P. O. Box 1445
Grand Island, Nebraska 68802

The claim is 1,500 feet long and 600 feet wide. The claim runs from the Notice of Location Monument on which this notice is posted 50 feet in a WEST direction to the WEST end line, and 1,450 feet in a EAST direction to the EAST end line, along with 550 feet in a NORTH direction to the NORTH side line, and 50 feet in a SOUTH direction to the SOUTH side line. This Notice of Location is posted on the SW corner of the claim. The general course of the lode deposit and premises is from the EAST erly to the WEST erly.

On the ground, each corner and end-center of the claim is marked with its appropriate number by a metal tag affixed to the post embossed with the name of the claim and its number. The description of each corner is as follows (describe the corner(s), such as 4"x 4" wooden post): Post no. 1, 2, 3, 4, 5, & 6 are all 2"x 2" x 5' wooden posts embedded one foot in the ground. Post #1 is the Northwest Corner, Post #2 is the End-Center, Post #3 is the Southwest Corner, Post #4 is the Southeast Corner, Post #5 is the EAST End-Center and Post #6 is the Northeast Corner.

The Location Notice Monument is situated about 13,750 feet SOUTH and 1,450 feet WEST of the NE corner of Sect. 1 Twp. 20S, Range 21E.

The claim is located in the following section(s), all of part of which are projected in:

SE 1/4 of Section 13 Township 20S., Range 21E, G. & S.R.B.M.
1/4 of Section _____ Township _____, Range _____, G. & S.R.B.M.
1/4 of Section _____ Township _____, Range _____, G. & S.R.B.M.
1/4 of Section _____ Township _____, Range _____, G. & S.R.B.M.

An exact duplicate of this Notice of Location is on file for record (within 90 days of location as dated herein) with the Cochise County Clerk, in whose jurisdiction this claim is located. All appropriate recording fees have been paid and maps submitted as provided in A.R.S. on lode mining filings.

Dated this 5th day of September, 1981.

Thomas E. Waldrip, Jr.
(Locator sign here)
Thomas E. Waldrip, Jr.

Recorder's Stamp

RECEIVED
BLM AZ STATE OFFICE
NOV 2 11 32 AM '81
PHOENIX ARIZONA

NOTICE OF LOCATION - LODE MINING CLAIM

TO ALL WHOM IT MAY CONCERN:

The undersigned having complied with the requirements of Title 30, United States Code, Section 28 and the local laws, customs and regulations of the State of Arizona, hereby gives notice that he (she, they) has (have) located the TS# 393 Lode Mining Claim in the (un) surveyed SEct. 13 T. 20S., R. 21E in the Tombstone Mining District in Cochise County, in the State of Arizona, on the 5th day of September 1981.

The name(s) and post office address(es) of the locator(s) is (are) please print:

Locator(s): Thomas E. Waldrip, Jr. 4426 E. Patricia
Tucson, Arizona 85712

Owner(s): Tombstone Development Co. P. O. Box 1445
Grand Island, Nebraska 68802

The claim is 1,500 feet long and 600 feet wide. The claim runs from the Notice of Location Monument on which this notice is posted 1,450 feet in a WEST direction to the WEST end line, and 50 feet in a EAST direction to the EAST end line, along with 550 feet in a NORTH direction to the NORTH side line, and 50 feet in a SOUTH direction to the SOUTH side line. This Notice of Location is posted on the SE corner of the claim. The general course of the lode deposit and premises is from the EAST erly to the WEST erly.

On the ground, each corner and end-center of the claim is marked with its appropriate number by a metal tag affixed to the post embossed with the name of the claim and its number. The description of each corner is as follows (describe the corner(s), such as 4"x 4" wooden post): Post no. 1, 2, 3, 4, 5, & 6 are all 2"x 2" x 5' wooden posts embedded one foot in the ground. Post #1 is the Northwest Corner, Post #2 is the WEST End-Center, Post #3 is the Southwest Corner, Post #4 is the Southeast Corner, Post #5 is the EAST End-Center and Post #6 is the Northeast Corner.

The Location Notice Monument is situated about 13,750 feet SOUTH and 4,550 feet WEST of the NE corner of Sect. 1 Twp. 20S, Range 21E.

The claim is located in the following section(s), all of part of which are projected in:

SE 1/4 of Section 13 Township 20S, Range 21E. G. & S.R.B.M.
SW 1/4 of Section 13 Township 20S, Range 21E. G. & S.R.B.M.
1/4 of Section _____ Township _____, Range _____. G. & S.R.B.M.
1/4 of Section _____ Township _____, Range _____. G. & S.R.B.M.

An exact duplicate of this Notice of Location is on file for record (within 90 days of location as dated herein) with the Cochise County Clerk, in whose jurisdiction this claim is located. All appropriate recording fees have been paid and maps submitted as provided in A.R.S. on lode mining filings.

Dated this 5th day of September, 1981.

Thomas E. Waldrip Jr.
(locator sign here)
Thomas E. Waldrip, Jr.

Recorder's Stamp

RECEIVED
B.L.M. AZ STATE OFFICE
NOV 2 11 32 AM '81
PHOENIX, ARIZONA

NOTICE OF LOCATION - LODE MINING CLAIM

TO ALL WHOM IT MAY CONCERN:

The undersigned having complied with the requirements of Title 30, United States Code, Section 28 and the local laws, customs and regulations of the State of Arizona, hereby gives notice that he (she, they) has (have) located the TS# 394 Lode Mining Claim in the (un) surveyed Sebt. 13 T. 20S., R. 21E in the Tombstone Mining District in Cochise County, in the State of Arizona, on the 5th day of September, 1981.

The name(s) and post office address(es) of the locator(s) is (are) please print:

Locator(s): Thomas E. Waldrip, Jr. 4426 E. Patricia Tucson, Arizona 85712

Owner(s): Tombstone Development Co. P. O. Box 1445 Grand Island, Nebraska 68802

The claim is 1,500 feet long and 600 feet wide. The claim runs from the Notice of Location Monument on which this notice is posted 50 feet in a WEST direction to the WEST end line, and 1,450 feet in a EAST direction to the EAST end line, along with 50 feet in a NORTH direction to the NORTH side line, and 550 feet in a SOUTH direction to the SOUTH side line. This Notice of Location is posted on the NW corner of the claim. The general course of the lode deposit and premises is from the EAST erly to the WEST erly.

On the ground, each corner and end-center of the claim is marked with its appropriate number by a metal tag affixed to the post embossed with the name of the claim and its number. The description of each corner is as follows (describe the corner(s), such as 4"x 4" wooden post): Post no. 1, 2, 3, 4, 5, & 6 are all 2"x 2" x 5' wooden posts embedded one foot in the ground. Post #1 is the Northwest Corner, Post #2 is the WEST End-Center, Post #3 is the Southwest Corner, Post #4 is the Southeast Corner, Post #5 is the EAST End-Center and Post #6 is the Northeast Corner.

The Location Notice Monument is situated about 13,850 feet SOUTH and 1450 feet WEST of the NE corner of Sect. 1 Twp. 20 S, Range 21 E.

The claim is located in the following section(s), all of part of which are projected in:

- SE 1/4 of Section 13 Township 20S., Range 21E, G. & S.R.B.M.
1/4 of Section _____ Township _____, Range _____, G. & S.R.B.M.
1/4 of Section _____ Township _____, Range _____, G. & S.R.B.M.
1/4 of Section _____ Township _____, Range _____, G. & S.R.B.M.

An exact duplicate of this Notice of Location is on file for record (within 90 days of location as dated herein) with the Cochise County Clerk, in whose jurisdiction this claim is located. All appropriate recording fees have been paid and maps submitted as provided in A.R.S. on lode mining filings.

Dated this 5th day of September, 1981.

Thomas E. Waldrip, Jr. (locator sign here) Thomas E. Waldrip, Jr.

Recorder's Stamp

RECEIVED
NOV 2 11 32 AM '81
PHOENIX, ARIZONA

NOTICE OF LOCATION - LODE MINING CLAIM

TO ALL WHOM IT MAY CONCERN:

The undersigned having complied with the requirements of Title 30, United States Code, Section 28 and the local laws, customs and regulations of the State of Arizona, hereby gives notice that he (she, they) has (have) located the TS# 395 Lode Mining Claim in the (un) surveyed Sect. 13 T. 20S., R. 21E in the Tombstone Mining District in Cochise County, in the State of Arizona, on the 5th day of September, 1981.

The name(s) and post office address(es) of the locator(s) is (are) please print:

Locator(s): Thomas E. Waldrip, Jr. 4426 E. Patricia
Tucson, Arizona 85712

Owner(s): Tombstone Development Co. P. O. Box 1445
Grand Island, Nebraska 68802

The claim is 1,500 feet long and 600 feet wide. The claim runs from the Notice of Location Monument on which this notice is posted 1,450 feet in a WEST direction to the WEST end line, and 50 feet in a EAST direction to the EAST end line, along with 50 feet in a NORTH direction to the NORTH side line, and 550 feet in a SOUTH direction to the SOUTH side line. This Notice of Location is posted on the NE corner of the claim. The general course of the lode deposit and premises is from the EAST erly to the WESTerly.

On the ground, each corner and end-center of the claim is marked with its appropriate number by a metal tag affixed to the post embossed with the name of the claim and its number. The description of each corner is as follows (describe the corner(s), such as 4"x 4" wooden post): Post no. 1, 2, 3, 4, 5, & 6 are all 2"x 2" x 5' wooden posts embedded one foot in the ground. Post #1 is the Northwest Corner, Post #2 is the WEST End-Center, Post #3 is the Southwest Corner, Post #4 is the Southeast Corner, Post #5 is the EAST End-Center and Post #6 is the Northeast Corner.

The Location Notice Monument is situated about 13,850 feet SOUTH and 1,550 feet WEST of the NE corner of Sect. 1 Twp. 20S, Range 21E.

The claim is located in the following section(s), all of part of which are projected in:

SE1/4 of Section 13 Township 20S, Range 21E G. & S.R.B.M.
SW1/4 of Section 13 Township 20S, Range 21E G. & S.R.B.M.
 1/4 of Section Township , Range G. & S.R.B.M.
 1/4 of Section Township , Range G. & S.R.B.M.

An exact duplicate of this Notice of Location is on file for record (within 90 days of location as dated herein) with the Cochise County Clerk, in whose jurisdiction this claim is located. All appropriate recording fees have been paid and maps submitted as provided in A.R.S. on lode mining filings.

Dated this 5th day of September, 1981.

Thomas E. Waldrip, Jr.
(locator sign here)
Thomas E. Waldrip, Jr.

Recorder's Stamp

RECEIVED
BLM AZ STATE OFFICE
NOV 2 11 32 AM '81
PHOENIX, ARIZONA

NOTICE OF LOCATION - LODE MINING CLAIM

TO ALL WHOM IT MAY CONCERN:

The undersigned having complied with the requirements of Title 30, United States Code, Section 28 and the local laws, customs and regulations of the State of Arizona, hereby gives notice that he (she, they) has (have) located the TS# 396 Lode Mining Claim in the (un) surveyed Sect. 13 T. 20S., R. 21E in the Tombstone Mining District in Cochise County, in the State of Arizona, on the 5th day of September, 1981.

The name(s) and post office address(es) of the locator(s) is (are) please print:

Locator(s): Thomas E. Waldrip, Jr. 4426 E. Patricia
Tucson, Arizona 85712

Owner(s): Tombstone Development Co. P. O. Box 1445
Grand Island, Nebraska 68802

The claim is 1,500 feet long and 600 feet wide. The claim runs from the Notice of Location Monument on which this notice is posted 50 feet in a WEST direction to the WEST end line, and 1450 feet in a EAST direction to the EAST end line, along with 550 feet in a NORTH direction to the NORTH side line, and 50 feet in a SOUTH direction to the SOUTH side line. This Notice of Location is posted on the SW corner of the claim. The general course of the lode deposit and premises is from the EAST erly to the WEST erly.

On the ground, each corner and end-center of the claim is marked with its appropriate number by a metal tag affixed to the post embossed with the name of the claim and its number. The description of each corner is as follows (describe the corner(s), such as 4"x 4" wooden post): Post no. 1, 2, 3, 4, 5, & 6 are all 2"x 2" x 5' wooden posts embedded one foot in the ground. Post #1 is the Northwest Corner, Post #2 is the WEST End-Center, Post #3 is the Southwest Corner, Post #4 is the Southeast Corner, Post #5 is the EAST End-Center and Post #6 is the Northeast Corner.

The Location Notice Monument is situated about 14,950 feet SOUTH and 1450 feet WEST of the NE corner of Sect. 1 Twp. 20 S, Range 21 E.

The claim is located in the following section(s), all of part of which are projected in:

SE 1/4 of Section 13 Township 20S., Range 21E, G. & S.R.B.M.
 ___ 1/4 of Section ___ Township ___, Range ___, G. & S.R.B.M.
 ___ 1/4 of Section ___ Township ___, Range ___, G. & S.R.B.M.
 ___ 1/4 of Section ___ Township ___, Range ___, G. & S.R.B.M.

An exact duplicate of this Notice of Location is on file for record (within 90 days of location as dated herein) with the Cochise County Clerk, in whose jurisdiction this claim is located. All appropriate recording fees have been paid and maps submitted as provided in A.R.S. on lode mining filings.

Dated this 5th day of September, 1981.

Thomas E. Waldrip, Jr.
(Locator sign here)
Thomas E. Waldrip, Jr.

Recorder's Stamp

RECEIVED
BLM AZ STATE OFFICE
NOV 2 11 32 AM '81
PHOENIX, ARIZONA

NOTICE OF LOCATION - LODE MINING CLAIM

TO ALL WHOM IT MAY CONCERN:

The undersigned having complied with the requirements of Title 30, United States Code, Section 28 and the local laws, customs and regulations of the State of Arizona, hereby gives notice that he (she, they) has (have) located the TS# 397 Lode Mining Claim in the (un) surveyed SEct. 13 T. 20S., R. 21E in the Tombstone Mining District in Cochise County, in the State of Arizona, on the 5th day of September 1981.

The name(s) and post office address(es) of the locator(s) is (are) please print:

Locator(s): Thomas E. Waldrip, Jr. 4426 E. Patricia
Tucson, Arizona 85712

Owner(s): Tombstone Development Co. P. O. Box 1445
Grand Island, Nebraska 68802

The claim is 1,500 feet long and 600 feet wide. The claim runs from the Notice of Location Monument on which this notice is posted 1,450 feet in a WEST direction to the WEST end line, and 50 feet in a EAST direction to the EAST end line, along with 550 feet in a NORTH direction to the NORTH side line, and 50 feet in a SOUTH direction to the SOUTH side line. This Notice of Location is posted on the SE corner of the claim. The general course of the lode deposit and premises is from the EAST erly to the WEST erly.

On the ground, each corner and end-center of the claim is marked with its appropriate number by a metal tag affixed to the post embossed with the name of the claim and its number. The description of each corner is as follows (describe the corner(s), such as 4"x 4" wooden post): Post no. 1, 2, 3, 4, 5, & 6 are all 2"x 2" x 5' wooden posts embedded one foot in the ground. Post #1 is the Northwest Corner, Post #2 is the WEST End-Center, Post #3 is the Southwest Corner, Post #4 is the Southeast Corner, Post #5 is the EAST End-Center and Post #6 is the Northeast Corner.

The Location Notice Monument is situated about 14,950 feet SOUTH and 1550 feet WEST of the NE corner of Sect. 1 Twp. 20S, Range 21E.

The claim is located in the following section(s), all of part of which are projected in:

SE 1/4 of Section 13 Township 20S, Range 21E, G. & S.R.B.M.
SW 1/4 of Section 13 Township 20S, Range 21E, G. & S.R.B.M.
 1/4 of Section Township , Range , G. & S.R.B.M.
 1/4 of Section Township , Range , G. & S.R.B.M.

An exact duplicate of this Notice of Location is on file for record (within 90 days of location as dated herein) with the Cochise County Clerk, in whose jurisdiction this claim is located. All appropriate recording fees have been paid and maps submitted as provided in A.R.S. on lode mining filings.

Dated this 5th day of September, 1981.

Thomas E. Waldrip, Jr.
(locator sign here)
Thomas E. Waldrip, Jr.

Recorder's Stamp

RECEIVED
BLM AZ STATE OFFICE
NOV 2 11 32 AM '81
PHOENIX, ARIZONA

NOTICE OF LOCATION - LODE MINING CLAIM

TO ALL WHOM IT MAY CONCERN:

The undersigned having complied with the requirements of Title 30, United States Code, Section 28 and the local laws, customs and regulations of the State of Arizona, hereby gives notice that he (she, they) has (have) located the TS# 398 Lode Mining Claim in the (un) surveyed Sett. 13 T. 20S., R. 21E in the Tombstone Mining District in Cochise County, in the State of Arizona, on the 5th day of September 1981.

The name(s) and post office address(es) of the locator(s) is (are) please print:

Locator(s): Thomas E. Waldrip, Jr. 4426 E. Patricia
Tucson, Arizona 85712

Owner(s): Tombstone Development Co. P. O. Box 1445
Grand Island, Nebraska 68802

The claim is 1,500 feet long and 600 feet wide. The claim runs from the Notice of Location Monument on which this notice is posted 50 feet in a WEST direction to the WEST end line, and 1450 feet in a EAST direction to the EAST end line, along with 50 feet in a NORTH direction to the NORTH side line, and 550 feet in a SOUTH direction to the SOUTH side line. This Notice of Location is posted on the NW corner of the claim. The general course of the lode deposit and premises is from the EAST erly to the WESTerly.

On the ground, each corner and end-center of the claim is marked with its appropriate number by a metal tag affixed to the post embossed with the name of the claim and its number. The description of each corner is as follows (describe the corner(s), such as 4"x 4" wooden post): Post no. 1, 2, 3, 4, 5, & 6 are all 2"x 2" x 5' wooden posts embedded one foot in the ground. Post #1 is the Northwest Corner, Post #2 is the WEST End-Center, Post #3 is the Southwest Corner, Post #4 is the Southeast Corner, Post #5 is the EAST End-Center and Post #6 is the Northeast Corner.

The Location Notice Monument is situated about 15,050 feet SOUTH and 1450 feet WEST of the NE corner of Sect. 1 Twp. 20 S, Range 21 E.

The claim is located in the following section(s), all of part of which are projected in:

- SE 1/4 of Section 13 Township 20S., Range 21E, G. & S.R.B.M.
- 1 /4 of Section _____ Township _____, Range _____, G. & S.R.B.M.
- 1 /4 of Section _____ Township _____, Range _____, G. & S.R.B.M.
- 1 /4 of Section _____ Township _____, Range _____, G. & S.R.B.M.

An exact duplicate of this Notice of Location is on file for record (within 90 days of location as dated herein) with the Cochise County Clerk, in whose jurisdiction this claim is located. All appropriate recording fees have been paid and maps submitted as provided in A.R.S. on lode mining filings.

Dated this 5th day of September, 1981.

Thomas E. Waldrip, Jr.
(Locator sign here)
Thomas E. Waldrip, Jr.

Recorder's Stamp

RECEIVED
BLM AZ STATE OFFICE
NOV 2 11 32 AM '81
PHOENIX, ARIZONA

NOTICE OF LOCATION - LODE MINING CLAIM

TO ALL WHOM IT MAY CONCERN:

The undersigned having complied with the requirements of Title 30, United States Code, Section 28 and the local laws, customs and regulations of the State of Arizona, hereby gives notice that he (she, they) has (have) located the TS# 399 Lode Mining Claim in the (un) surveyed Sect. 13 T. 20S., R. 21E in the Tombstone Mining District in Cochise County, in the State of Arizona, on the 5th day of September, 1981.

The name(s) and post office address(es) of the locator(s) is (are) please print:

Locator(s): Thomas E. Waldrip, Jr. 4426 E. Patricia
Tucson, Arizona 85712

Owner(s): Tombstone Development Co. P. O. Box 1445
Grand Island, Nebraska 68802

The claim is 1,500 feet long and 600 feet wide. The claim runs from the Notice of Location Monument on which this notice is posted 1,450 feet in a WEST direction to the WEST end line, and 50 feet in a EAST direction to the EAST end line, along with 50 feet in a NORTH direction to the NORTH side line, and 550 feet in a SOUTH direction to the SOUTH side line. This Notice of Location is posted on the NE corner of the claim. The general course of the lode deposit and premises is from the EAST erly to the WEST erly.

On the ground, each corner and end-center of the claim is marked with its appropriate number by a metal tag affixed to the post embossed with the name of the claim and its number. The description of each corner is as follows (describe the corner(s), such as 4"x 4" wooden post): Post no. 1, 2, 3, 4, 5, & 6 are all 2"x 2" x 5' wooden posts embedded one foot in the ground. Post #1 is the Northwest Corner, Post #2 is the WEST End-Center, Post #3 is the Southwest Corner, Post #4 is the Southeast Corner, Post #5 is the EAST End-Center and Post #6 is the Northeast Corner.

The Location Notice Monument is situated about 15,050 feet SOUTH and 1550 feet WEST of the NE corner of Sect. 1 Twp. 20 S, Range 21 E.

The claim is located in the following section(s), all of part of which are projected in:

SE 1/4 of Section 13 Township 20S., Range 21E. G. & S.R.B.M.
SW 1/4 of Section 13 Township 20S., Range 21E. G. & S.R.B.M.
 1/4 of Section Township , Range . G. & S.R.B.M.
 1/4 of Section Township , Range . G. & S.R.B.M.

An exact duplicate of this Notice of Location is on file for record (within 90 days of location as dated herein) with the Cochise County Clerk, in whose jurisdiction this claim is located. All appropriate recording fees have been paid and maps submitted as provided in A.R.S. on lode mining filings.

Dated this 5th day of September, 1981.

Thomas E. Waldrip, Jr.
(Locator sign here)
Thomas E. Waldrip, Jr.

Recorder's Stamp

RECEIVED
B.L.M. STATE OFFICE
NOV 2 11 32 AM '81
PHOENIX, ARIZONA

NOTICE OF LOCATION - LODE MINING CLAIM

TO ALL WHOM IT MAY CONCERN:

The undersigned having complied with the requirements of Title 30, United States Code, Section 28 and the local laws, customs and regulations of the State of Arizona, hereby gives notice that he (she, they) has (have) located the TS# 400 Lode Mining Claim in the (un) surveyed SEct. 13 T. 20S., R. 21E in the Tombstone Mining District in Cochise County, in the State of Arizona, on the 5th day of September, 1981.

The name(s) and post office address(es) of the locator(s) is (are) please print:

Locator(s): Thomas E. Waldrip, Jr. 4426 E. Patricia
Tucson, Arizona 85712

Owner(s): Tombstone Development Co. P. O. Box 1445
Grand Island, Nebraska 68802

The claim is 1,500 feet long and 600 feet wide. The claim runs from the Notice of Location Monument on which this notice is posted 50 feet in a WEST direction to the WEST end line, and 1450 feet in a EAST direction to the EAST end line, along with 50 feet in a NORTH direction to the NORTH side line, and 550 feet in a SOUTH direction to the SOUTH side line. This Notice of Location is posted on the NW corner of the claim. The general course of the lode deposit and premises is from the EAST erly to the WEST erly.

On the ground, each corner and end-center of the claim is marked with its appropriate number by a metal tag affixed to the post embossed with the name of the claim and its number. The description of each corner is as follows (describe the corner(s), such as 4"x 4" wooden post): Post no. 1, 2, 3, 4, 5, & 6 are all 2"x 2" x 5' wooden posts embedded one foot in the ground. Post #1 is the Northwest Corner, Post #2 is the WEST End-Center, Post #3 is the Southwest Corner, Post #4 is the Southeast Corner, Post #5 is the EAST End-Center and Post #6 is the Northeast Corner.

The Location Notice Monument is situated about 15,650 feet SOUTH and 1450 feet WEST of the NE corner of Sect. 1 Twp. 20S, Range 21E.

The claim is located in the following section(s), all of part of which are projected in:

SE 1/4 of Section 13 Township 20S, Range 21E, G. & S.R.B.M.
NE 1/4 of Section 24 Township 20S, Range 21E, G. & S.R.B.M.
___ 1/4 of Section ___ Township ___, Range ___, G. & S.R.B.M.
___ 1/4 of Section ___ Township ___, Range ___, G. & S.R.B.M.

An exact duplicate of this Notice of Location is on file for record (within 90 days of location as dated herein) with the Cochise County Clerk, in whose jurisdiction this claim is located. All appropriate recording fees have been paid and maps submitted as provided in A.R.S. on lode mining filings.

Dated this 5th day of September, 1981.

Thomas E. Waldrip, Jr.
(locator sign here)
Thomas E. Waldrip, Jr.

Recorder's Stamp

RECEIVED
BLM. AZ STATE OFFICE
NOV 2 11 32 AM '81
PHOENIX, ARIZONA

NOTICE OF LOCATION - LODE MINING CLAIM

TO ALL WHOM IT MAY CONCERN:

The undersigned Having complied with the requirements of Title 30, United States Code, Section 28 and the local laws, customs and regulations of the State of Arizona, hereby gives notice that he (she, they) has (have) located the TS# 401 Lode Mining Claim in the (un) surveyed SEct. 13 T. 20S., R. 21E in the Tombstone Mining District in Cochise County, in the State of Arizona, on the 5th day of September 1981.

The name(s) and post office address(es) of the locator(s) is (are) please print:

Locator(s): Thomas E. Waldrip, Jr. 4426 E. Patricia
Tucson, Arizona 85712

Owner(s): Tombstone Development Co. P. O. Box 1445
Grand Island, Nebraska 68802

The claim is 1,500 feet long and 600 feet wide. The claim runs from the Notice of Location Monument on which this notice is posted 1,450 feet in a WEST direction to the WEST end line, and 50 feet in a EAST direction to the EAST end line, along with 50 feet in a NORTH direction to the NORTH side line, and 550 feet in a SOUTH direction to the SOUTH side line. This Notice of Location is posted on the NE corner of the claim. The general course of the lode deposit and premises is from the EAST erly to the WESTerly.

On the ground, each corner and end-center of the claim is marked with its appropriate number by a metal tag affixed to the post embossed with the name of the claim and its number. The description of each corner is as follows (describe the corner(s), such as 4"x 4" wooden post): Post no. 1, 2, 3, 4, 5, & 6 are all 2"x 2" x 5' wooden posts embedded one foot in the ground. Post #1 is the Northwest Corner, Post #2 is the WEST End-Center, Post #3 is the Southwest Corner, Post #4 is the Southeast Corner, Post #5 is the EAST End-Center and Post #6 is the Northeast Corner.

The Location Notice Monument is situated about 15,650 feet SOUTH and 4,550 feet WEST of the NE corner of Sect. 1 Twp. 20 S, Range 21 E.

The claim is located in the following section(s), all of part of which are projected in:

SE 1/4 of Section 13 Township 20S, Range 21E, G. & S.R.B.M.
SW 1/4 of Section 13 Township 20S, Range 21E, G. & S.R.B.M.
NE 1/4 of Section 24 Township 20S, Range 21E, G. & S.R.B.M.
NW 1/4 of Section 24 Township 20S, Range 21E, G. & S.R.B.M.

An exact duplicate of this Notice of Location is on file for record (within 90 days of location as dated herein) with the Cochise County Clerk, in whose jurisdiction this claim is located. All appropriate recording fees have been paid and maps submitted as provided in A.R.S. on lode mining filings.

Dated this 5th day of September, 1981.

Thomas E. Waldrip, Jr.
(locator sign here)
Thomas E. Waldrip, Jr.

Recorder's Stamp

RECEIVED
B.L.M. AZ STATE OFFICE
NOV 2 11 32 AM '81
PHOENIX, ARIZONA

NOTICE OF LOCATION - LODE MINING CLAIM

TO ALL WHOM IT MAY CONCERN:

The undersigned having complied with the requirements of Title 30, United States Code, Section 28 and the local laws, customs and regulations of the State of Arizona, hereby gives notice that he (she, they) has (have) located the TS# 402 Lode Mining Claim in the (un) surveyed Sect. 14 T. 20S., R. 21E in the Tombstone Mining District in Cochise County, in the State of Arizona, on the 6th day of September, 1981.

The name(s) and post office address(es) of the locator(s) is (are) please print:

Locator(s): Thomas E. Waldrip, Jr. 4426 E. Patricia
Tucson, Arizona 85712

Owner(s): Tombstone Development Co. P. O. Box 1445
Grand Island, Nebraska 68802

The claim is 1,500 feet long and 600 feet wide. The claim runs from the Notice of Location Monument on which this notice is posted 1,450 feet in a WEST direction to the WEST end line, and 50 feet in a EAST direction to the EAST end line, along with 50 feet in a NORTH direction to the NORTH side line, and 550 feet in a SOUTH direction to the SOUTH side line. This Notice of Location is posted on the NE corner of the claim. The general course of the lode deposit and premises is from the EAST erly to the WEST erly.

On the ground, each corner and end-center of the claim is marked with its appropriate number by a metal tag affixed to the post embossed with the name of the claim and its number. The description of each corner is as follows (describe the corner(s), such as 4"x 4" wooden post): Post no. 1, 2, 3, 4, 5, & 6 are all 2"x 2" x 5' wooden posts embedded one foot in the ground. Post #1 is the Northwest Corner, Post #2 is the WEST End-Center, Post #3 is the Southwest Corner, Post #4 is the Southeast Corner, Post #5 is the EAST End-Center and Post #6 is the Northeast Corner.

The Location Notice Monument is situated about 13,850 feet SOUTH and 7,550 feet WEST of the NE corner of Sect. 1 Twp. 20S, Range 21E.

The claim is located in the following section(s), all of part of which are projected in:

SE 1/4 of Section 14 Township 20S., Range 21E, G. & S.R.B.M.
SW 1/4 of Section 14 Township 20S., Range 21E, G. & S.R.B.M.
 1/4 of Section Township , Range , G. & S.R.B.M.
 1/4 of Section Township , Range , G. & S.R.B.M.

An exact duplicate of this Notice of Location is on file for record (within 90 days of location as dated herein) with the Cochise County Clerk, in whose jurisdiction this claim is located. All appropriate recording fees have been paid and maps submitted as provided in A.R.S. on lode mining filings.

Dated this 6th day of September, 1981.

Thomas E. Waldrip, Jr.
(locator sign here)
Thomas E. Waldrip, Jr.

Recorder's Stamp

RECEIVED
BLM-AZ STATE OFFICE
NOV 2 11 32 AM '81
PHOENIX, ARIZONA

NOTICE OF LOCATION - LODE MINING CLAIM

TO ALL WHOM IT MAY CONCERN:

The undersigned having complied with the requirements of Title 30, United States Code, Section 28 and the local laws, customs and regulations of the State of Arizona, hereby gives notice that he (she, they) has (have) located the TS# 403 Lode Mining Claim in the (un) surveyed Sect. 15 T. 21 S., R. 21 E in the Tombstone Mining District in Cochise County, in the State of Arizona, on the 10th day of September, 1981.

The name(s) and post office address(es) of the locator(s) is (are) please print:

Locator(s): Thomas E. Waldrip, Jr. 4426 E. Patricia
Tucson, Arizona 85712

Owner(s): Tombstone Development Co. P. O. Box 1445
Grand Island, Nebraska 68802

The claim is 1,500 feet long and 600 feet wide. The claim runs from the Notice of Location Monument on which this notice is posted 50 feet in a WEST direction to the WEST end line, and 1,450 feet in a EAST direction to the EAST end line, along with 50 feet in a NORTH direction to the NORTH side line, and 550 feet in a SOUTH direction to the SOUTH side line. This Notice of Location is posted on the NW corner of the claim. The general course of the lode deposit and premises is from the WEST erly to the EAST erly.

On the ground, each corner and end-center of the claim is marked with its appropriate number by a metal tag affixed to the post embossed with the name of the claim and its number. The description of each corner is as follows (describe the corner(s), such as 4"x 4" wooden post): Post no. 1, 2, 3, 4, 5, & 6 are all 2"x 2" x 5' wooden posts embedded one foot in the ground. Post #1 is the Northwest Corner, Post #2 is the WEST End-Center, Post #3 is the Southwest Corner, Post #4 is the Southeast Corner, Post #5 is the EAST End-Center and Post #6 is the Northeast Corner.

The Location Notice Monument is situated about 14,600 feet NORTH and 50 feet EAST of the NW corner of Sect. 34 Twp. 21 S, Range 21 E.

The claim is located in the following section(s), all of part of which are projected in:

NW 1/4 of Section 15 Township 21 S., Range 21 E. G. & S.R.B.M.
 ___ 1/4 of Section ___ Township ___, Range ___. G. & S.R.B.M.
 ___ 1/4 of Section ___ Township ___, Range ___. G. & S.R.B.M.
 ___ 1/4 of Section ___ Township ___, Range ___. G. & S.R.B.M.

An exact duplicate of this Notice of Location is on file for record (within 90 days of location as dated herein) with the Cochise County Clerk, in whose jurisdiction this claim is located. All appropriate recording fees have been paid and maps submitted as provided in A.R.S. on lode mining filings.

Dated this 10th day of September, 1981.

Thomas E. Waldrip, Jr.
(locator sign here)
Thomas E. Waldrip, Jr.

Recorder's Stamp

RECEIVED
BLM AZ-STATE OFFICE
NOV 2 11 32 AM '01
PHOENIX, ARIZONA

NOTICE OF LOCATION - LODE MINING CLAIM

TO ALL WHOM IT MAY CONCERN:

The undersigned having complied with the requirements of Title 30, United States Code, Section 28 and the local laws, customs and regulations of the State of Arizona, hereby gives notice that he (she, they) has (have) located the TS# 404 Lode Mining Claim in the (un) surveyed Sect. 15 T. 21 S., R. 21 E in the Tombstone Mining District in Cochise County, in the State of Arizona, on the 10th day of September, 1981.

The name(s) and post office address(es) of the locator(s) is (are) please print:

Locator(s): Thomas E. Waldrip, Jr. 4426 E. Patricia
Tucson, Arizona 85712

Owner(s): Tombstone Development Co. P. O. Box 1445
Grand Island, Nebraska 68802.

The claim is 1,500 feet long and 600 feet wide. The claim runs from the Notice of Location Monument on which this notice is posted 50 feet in a WEST direction to the WEST end line, and 1,450 feet in a EAST direction to the EAST end line, along with 550 feet in a NORTH direction to the NORTH side line, and 50 feet in a SOUTH direction to the SOUTH side line. This Notice of Location is posted on the SW corner of the claim. The general course of the lode deposit and premises is from the WESTerly to the EASTerly.

On the ground, each corner and end-center of the claim is marked with its appropriate number by a metal tag affixed to the post embossed with the name of the claim and its number. The description of each corner is as follows (describe the corner(s), such as 4"x 4" wooden post): Post no. 1, 2, 3, 4, 5, & 6 are all 2"x 2" x 5' wooden posts embedded one foot in the ground. Post #1 is the Northwest Corner, Post #2 is the WEST End-Center, Post #3 is the Southwest Corner, Post #4 is the Southeast Corner, Post #5 is the EAST End-Center and Post #6 is the Northeast Corner.

The Location Notice Monument is situated about 14,700 feet NORTH and 50 feet EAST of the NW corner of Sect. 34 Twp. 21 S, Range 21 E.

The claim is located in the following section(s), all of part of which are projected in:

NW 1/4 of Section 15 Township 21 S., Range 21 E. G. & S.R.B.M.
 ___ 1/4 of Section ___ Township ___, Range ___. G. & S.R.B.M.
 ___ 1/4 of Section ___ Township ___, Range ___. G. & S.R.B.M.
 ___ 1/4 of Section ___ Township ___, Range ___. G. & S.R.B.M.

An exact duplicate of this Notice of Location is on file for record (within 90 days of location as dated herein) with the Cochise County Clerk, in whose jurisdiction this claim is located. All appropriate recording fees have been paid and maps submitted as provided in A.R.S. on lode mining filings.

Dated this 10th day of September, 1981.

Thomas E. Waldrip, Jr.
(locator sign here)
Thomas E. Waldrip, Jr.

Recorder's Stamp

RECEIVED
BLM-AZ STATE OFFICE
NOV 2 11 32 AM '81
PHOENIX, ARIZONA

NOTICE OF LOCATION - LODE MINING CLAIM

TO ALL WHOM IT MAY CONCERN:

The undersigned having complied with the requirements of Title 30, United States Code, Section 28 and the local laws, customs and regulations of the State of Arizona, hereby gives notice that he (she, they) has (have) located the TS# 405 Lode Mining Claim in the (up) surveyed SECT. 15 T. 21 S., R. 21 E in the Tombstone Mining District in Cochise County, in the State of Arizona, on the 10th day of September, 1981.

The name(s) and post office address(es) of the locator(s) is (are) please print:

Locator(s): Thomas E. Waldrip, Jr. 4426 E. Patricia
Tucson, Arizona 85712

Owner(s): Tombstone Development Co. P. O. Box 1445
Grand Island, Nebraska 68802.

The claim is 1,500 feet long and 600 feet wide. The claim runs from the Notice of Location Monument on which this notice is posted 50 feet in a WEST direction to the WEST end line, and 1,450 feet in a EAST direction to the EAST end line, along with 550 feet in a NORTH direction to the NORTH side line, and 50 feet in a SOUTH direction to the SOUTH side line. This Notice of Location is posted on the SW corner of the claim. The general course of the lode deposit and premises is from the Westerly to the Easterly.

On the ground, each corner and end-center of the claim is marked with its appropriate number by a metal tag affixed to the post embossed with the name of the claim and its number. The description of each corner is as follows (describe the corner(s), such as 4"x 4" wooden post): Post no. 1, 2, 3, 4, 5, & 6 are all 2"x 2" x 5' wooden posts embedded one foot in the ground. Post #1 is the Northwest Corner, Post #2 is the WEST End-Center, Post #3 is the Southwest Corner, Post #4 is the Southeast Corner, Post #5 is the EAST End-Center and Post #6 is the Northeast Corner.

The Location Notice Monument is situated about 15,300 feet NORTH and 50 feet EAST of the NW corner of Sect. 34 Twp. 21 S, Range 21 E.

The claim is located in the following section(s), all of part of which are projected in:

NW 1/4 of Section 15 Township 21 S., Range 21 E. G. & S.R.B.M.
 ___ 1/4 of Section ___ Township ___, Range ___. G. & S.R.B.M.
 ___ 1/4 of Section ___ Township ___, Range ___. G. & S.R.B.M.
 ___ 1/4 of Section ___ Township ___, Range ___. G. & S.R.B.M.

An exact duplicate of this Notice of Location is on file for record (within 90 days of location as dated herein) with the Cochise County Clerk, in whose jurisdiction this claim is located. All appropriate recording fees have been paid and maps submitted as provided in A.R.S. on lode mining filings.

Dated this 10th day of September, 1981.

Thomas E. Waldrip, Jr.
(locator sign here)
Thomas E. Waldrip, Jr.

Recorder's Stamp

RECEIVED
D.L.M. AZ STATE OFFICE
NOV 2 11 32 AM '81
PHOENIX, ARIZONA

NOTICE OF LOCATION - LODE MINING CLAIM

TO ALL WHOM IT MAY CONCERN:

The undersigned having complied with the requirements of Title 30, United States Code, Section 28 and the local laws, customs and regulations of the State of Arizona, hereby gives notice that he (she, they) has (have) located the TS# 406 Lode Mining Claim in the (un) surveyed Sect. 15 T. 21S., R. 21E in the Tombstone Mining District in Cochise County, in the State of Arizona, on the 10th day of September, 1981.

The name(s) and post office address(es) of the locator(s) is (are) please print:

Locator(s): Thomas E. Waldrip, Jr. 4426 E. Patricia
Tucson, Arizona 85712

Owner(s): Tombstone Development Co. P. O. Box 1445
Grand Island, Nebraska 68802.

The claim is 1,500 feet long and 600 feet wide. The claim runs from the Notice of Location Monument on which this notice is posted 50 feet in a NORTH direction to the NORTH end line, and 1,450 feet in a SOUTH direction to the SOUTH end line, along with 550 feet in a WEST direction to the WEST side line, and 50 feet in a EAST direction to the EAST side line. This Notice of Location is posted on the NE corner of the claim. The general course of the lode deposit and premises is from the NORTH erly to the SOUTH erly.

On the ground, each corner and end-center of the claim is marked with its appropriate number by a metal tag affixed to the post embossed with the name of the claim and its number. The description of each corner is as follows (describe the corner(s), such as 4"x 4" wooden post): Post no. 1, 2, 3, 4, 5, & 6 are all 2"x 2" x 5' wooden posts embedded one foot in the ground. Post #1 is the Northwest Corner, Post #2 is the NORTH End-Center, Post #3 is the Southwest Corner, Post #4 is the Southeast Corner, Post #5 is the SOUTH End-Center and Post #6 is the Northeast Corner.

The Location Notice Monument is situated about 15,800 feet NORTH and 2,050 feet EAST of the NW corner of Sect. 34 Twp. 21S, Range 21E.

The claim is located in the following section(s), all of part of which are projected in:

NW 1/4 of Section 15 Township 21S, Range 21E. G. & S.R.B.M.
 ___ 1/4 of Section ___ Township ___, Range ___. G. & S.R.B.M.
 ___ 1/4 of Section ___ Township ___, Range ___. G. & S.R.B.M.
 ___ 1/4 of Section ___ Township ___, Range ___. G. & S.R.B.M.

An exact duplicate of this Notice of Location is on file for record (within 90 days of location as dated herein) with the Cochise County Clerk, in whose jurisdiction this claim is located. All appropriate recording fees have been paid and maps submitted as provided in A.R.S. on lode mining filings.

Dated this 10th day of September, 1981.

Thomas E. Waldrip Jr.
 (locator sign here)
 Thomas E. Waldrip, Jr.

Recorder's Stamp

RECEIVED
 BLM, AZ STATE OFFICE
 NOV 2 11 32 AM '81
 PHOENIX, ARIZONA

NOTICE OF LOCATION - LODE MINING CLAIM

TO ALL WHOM IT MAY CONCERN:

The undersigned having complied with the requirements of Title 30, United States Code, Section 28 and the local laws, customs and regulations of the State of Arizona, hereby gives notice that he (she, they) has (have) located the TS# 407 Lode Mining Claim in the (un) surveyed Sect. 15 T. 21S., R. 21E in the Tombstone Mining District in Cochise County, in the State of Arizona, on the 10th day of September 1981.

The name(s) and post office address(es) of the locator(s) is (are) please print:

Locator(s): Thomas E. Waldrip, Jr. 4426 E. Patricia
Tucson, Arizona 85712

Owner(s): Tombstone Development Co. P. O. Box 1445
Grand Island, Nebraska 68802.

The claim is 1,500 feet long and 600 feet wide. The claim runs from the Notice of Location Monument on which this notice is posted 50 feet in a NORTH direction to the NORTH end line, and 1,450 feet in a SOUTH direction to the SOUTH end line, along with 50 feet in a WEST direction to the WEST side line, and 550 feet in a EAST direction to the EAST side line. This Notice of Location is posted on the NW corner of the claim. The general course of the lode deposit and premises is from the NORTH erly to the SOUTH erly.

On the ground, each corner and end-center of the claim is marked with its appropriate number by a metal tag affixed to the post embossed with the name of the claim and its number. The description of each corner is as follows (describe the corner(s), such as 4"x 4" wooden post): Post no. 1, 2, 3, 4, 5, & 6 are all 2"x 2" x 5" wooden posts embedded one foot in the ground. Post #1 is the Northwest Corner, Post #2 is the NORTH End-Center, Post #3 is the Southwest Corner, Post #4 is the Southeast Corner, Post #5 is the SOUTH End-Center and Post #6 is the Northeast Corner.

The Location Notice Monument is situated about 15,800 feet NORTH and 2,150 feet EAST of the NW corner of Sect. 34 Twp. 21S, Range 21E.

The claim is located in the following section(s), all of part of which are projected in:

NW 1/4 of Section 15 Township 21S, Range 21E G. & S.R.B.M.
NE 1/4 of Section 15 Township 21S, Range 21E G. & S.R.B.M.
___ 1/4 of Section ___ Township ___, Range ___ G. & S.R.B.M.
___ 1/4 of Section ___ Township ___, Range ___ G. & S.R.B.M.

An exact duplicate of this Notice of Location is on file for record (within 90 days of location as dated herein) with the Cochise County Clerk, in whose jurisdiction this claim is located. All appropriate recording fees have been paid and maps submitted as provided in A.R.S. on lode mining filings.

Dated this 10th day of September, 1981.

Thomas E. Waldrip, Jr.
(locator sign here)
Thomas E. Waldrip, Jr.

Recorder's Stamp

RECEIVED
BLM, AZ STATE OFFICE
NOV 2 11 32 AM '81
PHOENIX, ARIZONA

NOTICE OF LOCATION - LODE MINING CLAIM

TO ALL WHOM IT MAY CONCERN:

The undersigned having complied with the requirements of Title 30, United States Code, Section 28 and the local laws, customs and regulations of the State of Arizona, hereby gives notice that he (she, they) has (have) located the TS# 408 Lode Mining Claim in the (un) surveyed Sect. 15 T. 21S., R. 21E in the Tombstone Mining District in Cochise County, in the State of Arizona, on the 10th day of September, 1981.

The name(s) and post office address(es) of the locator(s) is (are) please print:

Locator(s): Thomas E. Waldrip, Jr. 4426 E. Patricia Tucson, Arizona 85712

Owner(s): Tombstone Development Co. P. O. Box 1445 Grand Island, Nebraska 68802

The claim is 1,500 feet long and 600 feet wide. The claim runs from the Notice of Location Monument on which this notice is posted 50 feet in a NORTH direction to the NORTH end line, and 1450 feet in a SOUTH direction to the SOUTH end line, along with 550 feet in a WEST direction to the WEST side line, and 50 feet in a EAST direction to the EAST side line. This Notice of Location is posted on the NE corner of the claim. The general course of the lode deposit and premises is from the NORTH erly to the SOUTH erly.

On the ground, each corner and end-center of the claim is marked with its appropriate number by a metal tag affixed to the post embossed with the name of the claim and its number. The description of each corner is as follows (describe the corner(s), such as 4"x 4" wooden post): Post no. 1, 2, 3, 4, 5, & 6 are all 2"x 2" x 5' wooden posts embedded one foot in the ground. Post #1 is the Northwest Corner, Post #2 is the NORTH End-Center, Post #3 is the Southwest Corner, Post #4 is the Southeast Corner, Post #5 is the SOUTH End-Center and Post #6 is the Northeast Corner.

The Location Notice Monument is situated about 15,800 feet NORTH and 3,250 feet EAST of the NW corner of Sect. 34 Twp. 21S, Range 21E.

The claim is located in the following section(s), all of part of which are projected in:

- NE 1/4 of Section 15 Township 21S, Range 21E. G. & S.R.B.M.
1/4 of Section _____ Township _____, Range _____. G. & S.R.B.M.
1/4 of Section _____ Township _____, Range _____. G. & S.R.B.M.
1/4 of Section _____ Township _____, Range _____. G. & S.R.B.M.

An exact duplicate of this Notice of Location is on file for record (within 90 days of location as dated herein) with the Cochise County Clerk, in whose jurisdiction this claim is located. All appropriate recording fees have been paid and maps submitted as provided in A.R.S. on lode mining filings.

Dated this 10th day of September, 1981.

Thomas E. Waldrip, Jr. (locator sign here) Thomas E. Waldrip, Jr.

Recorder's Stamp

RECEIVED BLM AZ STATE OFFICE NOV 2 11 32 AM '81 PHOENIX, ARIZONA

NOTICE OF LOCATION - LODE MINING CLAIM

TO ALL WHOM IT MAY CONCERN:

The undersigned having complied with the requirements of Title 30, United States Code, Section 28 and the local laws, customs and regulations of the State of Arizona, hereby gives notice that he (she, they) has (have) located the TS# 409 Lode Mining Claim in the (un) surveyed Sebt. 15 T. 21S., R. 21E in the Tombstone Mining District in Cochise County, in the State of Arizona, on the 10th day of September 1981.

The name(s) and post office address(es) of the locator(s) is (are) please print:

Locator(s): Thomas E. Waldrip, Jr. 4426 E. Patricia
Tucson, Arizona 85712

Owner(s): Tombstone Development Co. P. O. Box 1445
Grand Island, Nebraska 68802

The claim is 1,500 feet long and 600 feet wide. The claim runs from the Notice of Location Monument on which this notice is posted 50 feet in a NORTH direction to the NORTH end line, and 1,450 feet in a SOUTH direction to the SOUTH end line, along with 50 feet in a WEST direction to the WEST side line, and 550 feet in a EAST direction to the EAST side line. This Notice of Location is posted on the NW corner of the claim. The general course of the lode deposit and premises is from the NORTH erly to the SOUTH erly.

On the ground, each corner and end-center of the claim is marked with its appropriate number by a metal tag affixed to the post embossed with the name of the claim and its number. The description of each corner is as follows (describe the corner(s), such as 4"x 4" wooden post): Post no. 1, 2, 3, 4, 5, & 6 are all 2"x 2" x 5' wooden posts embedded one foot in the ground. Post #1 is the Northwest Corner, Post #2 is the NORTH End-Center, Post #3 is the Southwest Corner, Post #4 is the Southeast Corner, Post #5 is the SOUTH End-Center and Post #6 is the Northeast Corner.

The Location Notice Monument is situated about 15,800 feet NORTH and 3,350 feet EAST of the NW corner of Sect. 34 Twp. 21S, Range 21E.

The claim is located in the following section(s), all of part of which are projected in:

- NE 1/4 of Section 15 Township 21S., Range 21E, G. & S.R.B.M.
- 1/4 of Section Township , Range , G. & S.R.B.M.
- 1/4 of Section Township , Range , G. & S.R.B.M.
- 1/4 of Section Township , Range , G. & S.R.B.M.

An exact duplicate of this Notice of Location is on file for record (within 90 days of location as dated herein) with the Cochise County Clerk, in whose jurisdiction this claim is located. All appropriate recording fees have been paid and maps submitted as provided in A.R.S. on lode mining filings.

Dated this 10th day of September, 1981.

(Locator sign here)
Thomas E. Waldrip, Jr.

Recorder's Stamp

RECEIVED
 BLM AZ STATE OFFICE
 NOV 2 11 32 AM '81
 PHOENIX, ARIZONA

NOTICE OF LOCATION - LODE MINING CLAIM

TO ALL WHOM IT MAY CONCERN:

The undersigned having complied with the requirements of Title 30, United States Code, Section 28 and the local laws, customs and regulations of the State of Arizona, hereby gives notice that he (she, they) has (have) located the TS# 410 Lode Mining Claim in the (un) surveyed Sect. 15 T. 21S., R. 21E in the Tombstone Mining District in Cochise County, in the State of Arizona, on the 10th day of September 1981.

The name(s) and post office address(es) of the locator(s) is (are) please print:

Locator(s): Thomas E. Waldrip, Jr. 4426 E. Patricia
Tucson, Arizona 85712

Owner(s): Tombstone Development Co. P. O. Box 1445
Grand Island, Nebraska 68802

The claim is 1,500 feet long and 600 feet wide. The claim runs from the Notice of Location Monument on which this notice is posted 1450 feet in a WEST direction to the WEST end line, and 50 feet in a EAST direction to the EAST end line, along with 550 feet in a NORTH direction to the NORTH side line, and 50 feet in a SOUTH direction to the SOUTH side line. This Notice of Location is posted on the SE corner of the claim. The general course of the lode deposit and premises is from the WEST erly to the EAST erly.

On the ground, each corner and end-center of the claim is marked with its appropriate number by a metal tag affixed to the post embossed with the name of the claim and its number. The description of each corner is as follows (describe the corner(s), such as 4"x 4" wooden post): Post no. 1, 2, 3, 4, 5, & 6 are all 2"x 2" x 5' wooden posts embedded one foot in the ground. Post #1 is the Northwest Corner, Post #2 is the WEST End-Center, Post #3 is the Southwest Corner, Post #4 is the Southeast Corner, Post #5 is the EAST End-Center and Post #6 is the Northeast Corner.

The Location Notice Monument is situated about 15,250 feet NORTH and 5,230 feet EAST of the NW corner of Sect. 34 Twp. 21S, Range 21E.

The claim is located in the following section(s), all of part of which are projected in:

NE 1/4 of Section 15 Township 21S, Range 21E, G. & S.R.B.M.
 ___ 1/4 of Section ___ Township ___, Range ___, G. & S.R.B.M.
 ___ 1/4 of Section ___ Township ___, Range ___, G. & S.R.B.M.
 ___ 1/4 of Section ___ Township ___, Range ___, G. & S.R.B.M.

An exact duplicate of this Notice of Location is on file for record (within 90 days of location as dated herein) with the Cochise County Clerk, in whose jurisdiction this claim is located. All appropriate recording fees have been paid and maps submitted as provided in A.R.S. on lode mining filings.

Dated this 10th day of September, 1981.

Thomas E. Waldrip, Jr.
(locator sign here)
Thomas E. Waldrip, Jr.

Recorder's Stamp

RECEIVED
 PHOENIX, ARIZONA
 NOV 2 11 32 AM '81

NOTICE OF LOCATION - LODE MINING CLAIM

TO ALL WHOM IT MAY CONCERN:

The undersigned having complied with the requirements of Title 30, United States Code, Section 28 and the local laws, customs and regulations of the State of Arizona, hereby gives notice that he (she, they) has (have) located the TS# 411 Lode Mining Claim in the (un) surveyed Sect. 15 T. 21S., R. 21E in the Tombstone Mining District in Cochise County, in the State of Arizona, on the 10th day of September, 1981.

The name(s) and post office address(es) of the locator(s) is (are) please print:

Locator(s): Thomas E. Waldrip, Jr. 4426 E. Patricia
Tucson, Arizona 85712

Owner(s): Tombstone Development Co. P. O. Box 1445
Grand Island, Nebraska 68802

The claim is 1,500 feet long and 600 feet wide. The claim runs from the Notice of Location Monument on which this notice is posted 1,450 feet in a WEST direction to the WEST end line, and 50 feet in a EAST direction to the EAST end line, along with 50 feet in a NORTH direction to the NORTH side line, and 550 feet in a SOUTH direction to the SOUTH side line. This Notice of Location is posted on the NE corner of the claim. The general course of the lode deposit and premises is from the WEST erly to the EAST erly.

On the ground, each corner and end-center of the claim is marked with its appropriate number by a metal tag affixed to the post embossed with the name of the claim and its number. The description of each corner is as follows (describe the corner(s), such as 4"x 4" wooden post): Post no. 1, 2, 3, 4, 5, & 6 are all 2"x 2" x 5' wooden posts embedded one foot in the ground. Post #1 is the Northwest Corner, Post #2 is the WEST End-Center, Post #3 is the Southwest Corner, Post #4 is the Southeast Corner, Post #5 is the EAST End-Center and Post #6 is the Northeast Corner.

The Location Notice Monument is situated about 15,150 feet NORTH and 5,230 feet EAST of the NW corner of Sect. 34 Twp. 21S, Range 21E.

The claim is located in the following section(s), all of part of which are projected in:

NE 1/4 of Section 15 Township 21S, Range 21E, G. & S.R.B.M.
 ___ 1/4 of Section ___ Township ___, Range ___, G. & S.R.B.M.
 ___ 1/4 of Section ___ Township ___, Range ___, G. & S.R.B.M.
 ___ 1/4 of Section ___ Township ___, Range ___, G. & S.R.B.M.

An exact duplicate of this Notice of Location is on file for record (within 90 days of location as dated herein) with the Cochise County Clerk, in whose jurisdiction this claim is located. All appropriate recording fees have been paid and maps submitted as provided in A.R.S. on lode mining filings.

Dated this 10th day of September, 1981.

Thomas E. Waldrip, Jr.
(locator sign here)
Thomas E. Waldrip, Jr.

Recorder's Stamp

RECEIVED
BLM AZ STATE OFFICE
NOV 2 11 33 AM '81
PHOENIX, ARIZONA

NOTICE OF LOCATION - LODE MINING CLAIM

TO ALL WHOM IT MAY CONCERN:

The undersigned having complied with the requirements of Title 30, United States Code, Section 28 and the local laws, customs and regulations of the State of Arizona, hereby gives notice that he (she, they) has (have) located the TS# 412 Lode Mining Claim in the (un) surveyed Sect. 15 T. 21S., R. 21E in the Tombstone Mining District in Cochise County, in the State of Arizona, on the 10th day of September, 1981.

The name(s) and post office address(es) of the locator(s) is (are) please print:

Locator(s): Thomas E. Waldrip, Jr. 4426 E. Patricia
Tucson, Arizona 85712

Owner(s): Tombstone Development Co. P. O. Box 1445
Grand Island, Nebraska 68802

The claim is 1,500 feet long and 600 feet wide. The claim runs from the Notice of Location Monument on which this notice is posted 1,450 feet in a WEST direction to the WEST end line, and 50 feet in a EAST direction to the EAST end line, along with 550 feet in a NORTH direction to the NORTH side line, and 50 feet in a SOUTH direction to the SOUTH side line. This Notice of Location is posted on the SE corner of the claim. The general course of the lode deposit and premises is from the WEST erly to the EAST erly.

On the ground, each corner and end-center of the claim is marked with its appropriate number by a metal tag affixed to the post embossed with the name of the claim and its number. The description of each corner is as follows (describe the corner(s), such as 4"x 4" wooden post): Post no. 1, 2, 3, 4, 5, & 6 are all 2"x 2" x 5' wooden posts embedded one foot in the ground. Post #1 is the Northwest Corner, Post #2 is the WEST End-Center, Post #3 is the Southwest Corner, Post #4 is the Southeast Corner, Post #5 is the EAST End-Center and Post #6 is the Northeast Corner.

The Location Notice Monument is situated about 14,050 feet NORTH and 5,230 feet EAST of the NW corner of Sect. 34 Twp. 21S, Range 21E.

The claim is located in the following section(s), all of part of which are projected in:

NE 1/4 of Section 15 Township 21S, Range 21E, G. & S.R.B.M.
 ___ 1/4 of Section ___ Township ___, Range ___, G. & S.R.B.M.
 ___ 1/4 of Section ___ Township ___, Range ___, G. & S.R.B.M.
 ___ 1/4 of Section ___ Township ___, Range ___, G. & S.R.B.M.

An exact duplicate of this Notice of Location is on file for record (within 90 days of location as dated herein) with the Cochise County Clerk, in whose jurisdiction this claim is located. All appropriate recording fees have been paid and maps submitted as provided in A.R.S. on lode mining filings.

Dated this 10th day of September, 1981.

Thomas E. Waldrip, Jr.
(locator sign here)
Thomas E. Waldrip, Jr.

Recorder's Stamp

RECEIVED
BLM AZ STATE OFFICE
NOV 2 11 53 AM '81
PHOENIX, ARIZONA

NOTICE OF LOCATION - LODE MINING CLAIM

TO ALL WHOM IT MAY CONCERN:

The undersigned having complied with the requirements of Title 30, United States Code, Section 28 and the local laws, customs and regulations of the State of Arizona, hereby gives notice that he (she, they) has (have) located the TS# 413 Lode Mining Claim in the (un) surveyed Sebt. 15 T. 21 S., R. 21 E in the Tombstone Mining District in Cochise County, in the State of Arizona, on the 10th day of September, 1981.

The name(s) and post office address(es) of the locator(s) is (are) please print:

Locator(s): Thomas E. Waldrip, Jr. 4426 E. Patricia
Tucson, Arizona 85712

Owner(s): Tombstone Development Co. P. O. Box 1445
Grand Island, Nebraska 68802

The claim is 1,500 feet long and 600 feet wide. The claim runs from the Notice of Location Monument on which this notice is posted 1,450 feet in a WEST direction to the WEST end line, and 50 feet in a EAST direction to the EAST end line, along with 50 feet in a NORTH direction to the NORTH side line, and 550 feet in a SOUTH direction to the SOUTH side line. This Notice of Location is posted on the NE corner of the claim. The general course of the lode deposit and premises is from the WEST erly to the EAST erly.

On the ground, each corner and end-center of the claim is marked with its appropriate number by a metal tag affixed to the post embossed with the name of the claim and its number. The description of each corner is as follows (describe the corner(s), such as 4"x 4" wooden post): Post no. 1, 2, 3, 4, 5, & 6 are all 2"x 2" x 5' wooden posts embedded one foot in the ground. Post #1 is the Northwest Corner, Post #2 is the WEST End-Center, Post #3 is the Southwest Corner, Post #4 is the Southeast Corner, Post #5 is the EAST End-Center and Post #6 is the Northeast Corner.

The Location Notice Monument is situated about 13,950 feet NORTH and 5,230 feet EAST of the NW corner of Sect. 34 Twp. 21 S., Range 21 E.

The claim is located in the following section(s), all of part of which are projected in:

NE 1/4 of Section 15 Township 21 S., Range 21 E. G. & S.R.B.M.
 ___ 1/4 of Section ___ Township ___, Range ___. G. & S.R.B.M.
 ___ 1/4 of Section ___ Township ___, Range ___. G. & S.R.B.M.
 ___ 1/4 of Section ___ Township ___, Range ___. G. & S.R.B.M.

An exact duplicate of this Notice of Location is on file for record (within 90 days of location as dated herein) with the Cochise County Clerk, in whose jurisdiction this claim is located. All appropriate recording fees have been paid and maps submitted as provided in A.R.S. on lode mining filings.

Dated this 10th day of September, 1981.

Thomas E. Waldrip, Jr.
 (locator sign here)
 Thomas E. Waldrip, Jr.

Recorder's Stamp

RECEIVED
 BLM AZ STATE OFFICE
 PHOENIX ARIZONA
 NOV 2 11 33 AM '81

NOTICE OF LOCATION - LODE MINING CLAIM

TO ALL WHOM IT MAY CONCERN:

The undersigned having complied with the requirements of Title 30, United States Code, Section 28 and the local laws, customs and regulations of the State of Arizona, hereby gives notice that he (she, they) has (have) located the TS# 414 Lode Mining Claim in the (un) surveyed Sett. 15 T. 21 S., R. 21 E in the Tombstone Mining District in Cochise County, in the State of Arizona, on the 10th day of September 1981.

The name(s) and post office address(es) of the locator(s) is (are) please print:

Locator(s): Thomas E. Waldrip, Jr. 4426 E. Patricia
Tucson, Arizona 85712

Owner(s): Tombstone Development Co. P. O. Box 1445
Grand Island, Nebraska 68802

The claim is 1,500 feet long and 600 feet wide. The claim runs from the Notice of Location Monument on which this notice is posted 1,450 feet in a WEST direction to the WEST end line, and 50 feet in a EAST direction to the EAST end line, along with 550 feet in a NORTH direction to the NORTH side line, and 50 feet in a SOUTH direction to the SOUTH side line. This Notice of Location is posted on the SE corner of the claim. The general course of the lode deposit and premises is from the WESTERly to the EAST erly.

On the ground, each corner and end-center of the claim is marked with its appropriate number by a metal tag affixed to the post embossed with the name of the claim and its number. The description of each corner is as follows (describe the corner(s), such as 4"x 4" wooden post): Post no. 1, 2, 3, 4, 5, & 6 are all 2"x 2" x 5' wooden posts embedded one foot in the ground. Post #1 is the Northwest Corner, Post #2 is the WEST End-Center, Post #3 is the Southwest Corner, Post #4 is the Southeast Corner, Post #5 is the EAST End-Center and Post #6 is the Northeast Corner.

The Location Notice Monument is situated about 12,850 feet NORTH and 5,230 feet EAST of the NW corner of Sect. 34 Twp. 21 S, Range 21 E.

The claim is located in the following section(s), all of part of which are projected in:

- NE1/4 of Section 15 Township 21 S, Range 21 E G. & S.R.B.M.
- SE1/4 of Section 15 Township 21 S, Range 21 E G. & S.R.B.M.
- 1/4 of Section Township , Range G. & S.R.B.M.
- 1/4 of Section Township , Range G. & S.R.B.M.

An exact duplicate of this Notice of Location is on file for record (within 90 days of location as dated herein) with the Cochise County Clerk, in whose jurisdiction this claim is located. All appropriate recording fees have been paid and maps submitted as provided in A.R.S. on lode mining filings.

Dated this 10th day of September, 1981.

Thomas E. Waldrip, Jr.
(locator sign here)
Thomas E. Waldrip, Jr.

Recorder's Stamp

RECEIVED
 BLM AZ STATE OFFICE
 PHOENIX, ARIZONA
 NOV 2 11 33 AM '81

NOTICE OF LOCATION - LODE MINING CLAIM

TO ALL WHOM IT MAY CONCERN:

The undersigned having complied with the requirements of Title 30, United States Code, Section 28 and the local laws, customs and regulations of the State of Arizona, hereby gives notice that he (she, they) has (have) located the TS# 415 Lode Mining Claim in the (un) surveyed SEct. 15 T. 21 S., R. 21 E in the Tombstone Mining District in Cochise County, in the State of Arizona, on the 10th day of September, 1981.

The name(s) and post office address(es) of the locator(s) is (are) please print:

Locator(s): Thomas E. Waldrip, Jr. 4426 E. Patricia
Tucson, Arizona 85712

Owner(s): Tombstone Development Co. P. O. Box 1445
Grand Island, Nebraska 68802

The claim is 1,500 feet long and 600 feet wide. The claim runs from the Notice of Location Monument on which this notice is posted 1,450 feet in a WEST direction to the WEST end line, and 50 feet in a EAST direction to the EAST end line, along with 50 feet in a NORTH direction to the NORTH side line, and 550 feet in a SOUTH direction to the SOUTH side line. This Notice of Location is posted on the NE corner of the claim. The general course of the lode deposit and premises is from the WEST erly to the EAST erly.

On the ground, each corner and end-center of the claim is marked with its appropriate number by a metal tag affixed to the post embossed with the name of the claim and its number. The description of each corner is as follows (describe the corner(s), such as 4"x 4" wooden post): Post no. 1, 2, 3, 4, 5, & 6 are all 2"x 2" x 5' wooden posts embedded one foot in the ground. Post #1 is the Northwest Corner, Post #2 is the WEST End-Center, Post #3 is the Southwest Corner, Post #4 is the Southeast Corner, Post #5 is the EAST End-Center and Post #6 is the Northeast Corner.

The Location Notice Monument is situated about 12,750 feet NORTH and 5,230 feet EAST of the NW corner of Sect. 34 Twp. 21 S, Range 21 E.

The claim is located in the following section(s), all of part of which are projected in:

- SE 1/4 of Section 15 Township 21 S, Range 21 E, G. & S.R.B.M.
- 1/4 of Section Township , Range , G. & S.R.B.M.
- 1/4 of Section Township , Range , G. & S.R.B.M.
- 1/4 of Section Township , Range , G. & S.R.B.M.

An exact duplicate of this Notice of Location is on file for record (within 90 days of location as dated herein) with the Cochise County Clerk, in whose jurisdiction this claim is located. All appropriate recording fees have been paid and maps submitted as provided in A.R.S. on lode mining filings.

Dated this 10th day of September, 1981.

Thomas E. Waldrip, Jr.
(locator sign here)
Thomas E. Waldrip, Jr.

Recorder's Stamp

RECEIVED
BLM AZ STATE OFFICE
NOV 2 11 33 AM '81
PHOENIX, ARIZONA

NOTICE OF LOCATION - LODE MINING CLAIM

TO ALL WHOM IT MAY CONCERN:

The undersigned having complied with the requirements of Title 30, United States Code, Section 28 and the local laws, customs and regulations of the State of Arizona, hereby gives notice that he (she, they) has (have) located the TS# 416 Lode Mining Claim in the (un) surveyed SECT. 15 T. 21 S., R. 21 E in the Tombstone Mining District in Cochise County, in the State of Arizona, on the 11th day of September, 1981.

The name(s) and post office address(es) of the locator(s) is (are) please print:

Locator(s): Thomas E. Waldrip, Jr. 4426 E. Patricia
Tucson, Arizona 85712

Owner(s): Tombstone Development Co. P. O. Box 1445
Grand Island, Nebraska 68802

The claim is 1,500 feet long and 600 feet wide. The claim runs from the Notice of Location Monument on which this notice is posted 1,450 feet in a WEST direction to the WEST end line, and 50 feet in a EAST direction to the EAST end line, along with 550 feet in a NORTH direction to the NORTH side line, and 50 feet in a SOUTH direction to the SOUTH side line. This Notice of Location is posted on the SE corner of the claim. The general course of the lode deposit and premises is from the WEST erly to the EAST erly.

On the ground, each corner and end-center of the claim is marked with its appropriate number by a metal tag affixed to the post embossed with the name of the claim and its number. The description of each corner is as follows (describe the corner(s), such as 4"x 4" wooden post): Post no. 1, 2, 3, 4, 5, & 6 are all 2"x 2" x 5' wooden posts embedded one foot in the ground. Post #1 is the Northwest Corner, Post #2 is the WEST End-Center, Post #3 is the Southwest Corner, Post #4 is the Southeast Corner, Post #5 is the EAST End-Center and Post #6 is the Northeast Corner.

The Location Notice Monument is situated about 1,650 feet NORTH and 5230 feet EAST of the NW corner of Sect. 34 Twp. 21 S, Range 21 E.

The claim is located in the following section(s), all of part of which are projected in:

SE 1/4 of Section 15 Township 21 S, Range 21 E, G. & S.R.B.M.
 ___ 1/4 of Section ___ Township ___, Range ___, G. & S.R.B.M.
 ___ 1/4 of Section ___ Township ___, Range ___, G. & S.R.B.M.
 ___ 1/4 of Section ___ Township ___, Range ___, G. & S.R.B.M.

An exact duplicate of this Notice of Location is on file for record (within 90 days of location as dated herein) with the Cochise County Clerk, in whose jurisdiction this claim is located. All appropriate recording fees have been paid and maps submitted as provided in A.R.S. on lode mining filings.

Dated this 11th day of September, 1981.

Thomas E. Waldrip, Jr.
(locator sign here)
Thomas E. Waldrip, Jr.

Recorder's Stamp

RECEIVED
BLM AT STATE OFFICE
NOV 2 11 33 AM '81
PHOENIX, ARIZONA

NOTICE OF LOCATION - LODE MINING CLAIM

TO ALL WHOM IT MAY CONCERN:

The undersigned having complied with the requirements of Title 30, United States Code, Section 28 and the local laws, customs and regulations of the State of Arizona, hereby gives notice that he (she,they) has (have) located the TS# 417 Lode Mining Claim in the (un) surveyed Sect. 15 T. 21 S., R. 21 E in the Tombstone Mining District in Cochise County, in the State of Arizona, on the 11th day of September, 1981.

The name(s) and post office address(es) of the locator(s) is (are) please print:

Locator(s): Thomas E. Waldrip, Jr. 4426 E. Patricia Tucson, Arizona 85712

Owner(s): Tombstone Development Co. P. O. Box 1445 Grand Island, Nebraska 68802.

The claim is 1,500 feet long and 600 feet wide. The claim runs from the Notice of Location Monument on which this notice is posted 1,450 feet in a WEST direction to the WEST end line, and 50 feet in a EAST direction to the EAST end line, along with 50 feet in a NORTH direction to the NORTH side line, and 550 feet in a SOUTH direction to the SOUTH side line. This Notice of Location is posted on the NE corner of the claim. The general course of the lode deposit and premises is from the WEST erly to the EAST erly.

On the ground, each corner and end-center of the claim is marked with its appropriate number by a metal tag affixed to the post embossed with the name of the claim and its number. The description of each corner is as follows (describe the corner(s), such as 4"x 4" wooden post): Post no. 1, 2, 3, 4, 5, & 6 are all 2"x 2" x 5" wooden posts embedded one foot in the ground. Post #1 is the Northwest Corner, Post #2 is the WEST End-Center, Post #3 is the Southwest Corner, Post #4 is the Southeast Corner, Post #5 is the EAST End-Center and Post #6 is the Northeast Corner.

The Location Notice Monument is situated about 11,550 feet NORTH and 5,230 feet EAST of the NW corner of Sect. 34 Twp. 21 S, Range 21 E.

The claim is located in the following section(s), all of part of which are projected in:

- SE 1/4 of Section 15 Township 21 S, Range 21 E. G. & S.R.B.M.
1/4 of Section _____ Township _____, Range _____ G. & S.R.B.M.
1/4 of Section _____ Township _____, Range _____ G. & S.R.B.M.
1/4 of Section _____ Township _____, Range _____ G. & S.R.B.M.

An exact duplicate of this Notice of Location is on file for record (within 90 days of location as dated herein) with the Cochise County Clerk, in whose jurisdiction this claim is located. All appropriate recording fees have been paid and maps submitted as provided in A.R.S. on lode mining filings.

Dated this 11th day of September, 1981.

Thomas E. Waldrip, Jr. (locator sign here) Thomas E. Waldrip, Jr.

Recorder's Stamp

RECEIVED BLM AT STATE OFFICE NOV 2 11 33 AM '81 PHOENIX, ARIZONA

NOTICE OF LOCATION - LODE MINING CLAIM

TO ALL WHOM IT MAY CONCERN:

The undersigned having complied with the requirements of Title 30, United States Code, Section 28 and the local laws, customs and regulations of the State of Arizona, hereby gives notice that he (she, they) has (have) located the TS# 418 Lode Mining Claim in the (un) surveyed Seet. 15 T. 21S., R. 21E in the Tombstone Mining District in Cochise County, in the State of Arizona, on the 11th day of September, 1981.

The name(s) and post office address(es) of the locator(s) is (are) please print:

Locator(s): Thomas E. Waldrip, Jr. 4426 E. Patricia
Tucson, Arizona 85712

Owner(s): Tombstone Development Co. P. O. Box 1445
Grand Island, Nebraska 68802

The claim is 1,500 feet long and 600 feet wide. The claim runs from the Notice of Location Monument on which this notice is posted 1,450 feet in a WEST direction to the WEST end line, and 50 feet in a EAST direction to the EAST end line, along with 550 feet in a NORTH direction to the NORTH side line, and 50 feet in a SOUTH direction to the SOUTH side line. This Notice of Location is posted on the SE corner of the claim. The general course of the lode deposit and premises is from the WEST erly to the EAST erly.

On the ground, each corner and end-center of the claim is marked with its appropriate number by a metal tag affixed to the post embossed with the name of the claim and its number. The description of each corner is as follows (describe the corner(s), such as 4"x 4" wooden post): Post no. 1, 2, 3, 4, 5, & 6 are all 2"x 2" x 5' wooden posts embedded one foot in the ground. Post #1 is the Northwest Corner, Post #2 is the WEST End-Center, Post #3 is the Southwest Corner, Post #4 is the Southeast Corner, Post #5 is the EAST End-Center and Post #6 is the Northeast Corner.

The Location Notice Monument is situated about 10,450 feet NORTH and 5,230 feet EAST of the NW corner of Sect. 34 Twp. 21S, Range 21E.

The claim is located in the following section(s), all of part of which are projected in:

SE 1/4 of Section 15 Township 21S, Range 21E, G. & S.R.B.M.
NE 1/4 of Section 22 Township 21S, Range 21E, G. & S.R.B.M.
___ 1/4 of Section ___ Township ___, Range ___, G. & S.R.B.M.
___ 1/4 of Section ___ Township ___, Range ___, G. & S.R.B.M.

An exact duplicate of this Notice of Location is on file for record (within 90 days of location as dated herein) with the Cochise County Clerk, in whose jurisdiction this claim is located. All appropriate recording fees have been paid and maps submitted as provided in A.R.S. on lode mining filings.

Dated this 11th day of September, 1981.

Thomas E. Waldrip, Jr.
(locator sign here)
Thomas E. Waldrip, Jr.

Recorder's Stamp

RECEIVED
BLM AT STATE OFFICE
NOV 2 11 33 AM '81
PHOENIX, ARIZONA

NOTICE OF LOCATION - LODE MINING CLAIM

TO ALL WHOM IT MAY CONCERN:

The undersigned having complied with the requirements of Title 30, United States Code, Section 28 and the local laws, customs and regulations of the State of Arizona, hereby gives notice that he (she, they) has (have) located the TS# 419 Lode Mining Claim in the (un) surveyed Sect. 22 T. 21S., R. 21E in the Tombstone Mining District in Cochise County, in the State of Arizona, on the 11th day of September 1981.

The name(s) and post office address(es) of the locator(s) is (are) please print:

Locator(s): Thomas E. Waldrip, Jr. 4426 E. Patricia
Tucson, Arizona 85712

Owner(s): Tombstone Development Co. P. O. Box 1445
Grand Island, Nebraska 68802.

The claim is 1,500 feet long and 600 feet wide. The claim runs from the Notice of Location Monument on which this notice is posted 1,450 feet in a WEST direction to the WEST end line, and 50 feet in a EAST direction to the EAST end line, along with 50 feet in a NORTH direction to the NORTH side line, and 550 feet in a SOUTH direction to the SOUTH side line. This Notice of Location is posted on the NE corner of the claim. The general course of the lode deposit and premises is from the WESTERly to the EAST erly.

On the ground, each corner and end-center of the claim is marked with its appropriate number by a metal tag affixed to the post embossed with the name of the claim and its number. The description of each corner is as follows (describe the corner(s), such as 4"x 4" wooden post): Post no. 1, 2, 3, 4, 5, & 6 are all 2"x 2" x 5' wooden posts embedded one foot in the ground. Post #1 is the Northwest Corner, Post #2 is the WEST End-Center, Post #3 is the Southwest Corner, Post #4 is the Southeast Corner, Post #5 is the EAST End-Center and Post #6 is the Northeast Corner.

The Location Notice Monument is situated about 10,350 feet NORTH and 5,230 feet EAST of the NW corner of Sect. 34 Twp. 21S, Range 21E.

The claim is located in the following section(s), all of part of which are projected in:

- NE1/4 of Section 22 Township 21S, Range 21E. G. & S.R.B.M.
- 1/4 of Section _____ Township _____, Range _____. G. & S.R.B.M.
- 1/4 of Section _____ Township _____, Range _____. G. & S.R.B.M.
- 1/4 of Section _____ Township _____, Range _____. G. & S.R.B.M.

An exact duplicate of this Notice of Location is on file for record (within 90 days of location as dated herein) with the Cochise County Clerk, in whose jurisdiction this claim is located. All appropriate recording fees have been paid and maps submitted as provided in A.R.S. on lode mining filings.

Dated this 11th day of September, 1981.

Thomas E. Waldrip, Jr.
(locator sign here)
Thomas E. Waldrip, Jr.

RECEIVED
BLM AZ STATE OFFICE
NOV 2 11 33 AM '81
PHOENIX, ARIZONA

Recorder's Stamp

NOTICE OF LOCATION - LODE MINING CLAIM

TO ALL WHOM IT MAY CONCERN:

The undersigned having complied with the requirements of Title 30, United States Code, Section 28 and the local laws, customs and regulations of the State of Arizona, hereby gives notice that he (she, they) has (have) located the TS# 420 Lode Mining Claim in the (un) surveyed SEct. 22 T. 21S., R. 21E in the Tombstone Mining District in Cochise County, in the State of Arizona, on the 11th day of September, 1981.

The name(s) and post office address(es) of the locator(s) is (are) please print:

Locator(s): Thomas E. Waldrip, Jr. 4426 E. Patricia
Tucson, Arizona 85712

Owner(s): Tombstone Development Co. P. O. Box 1445
Grand Island, Nebraska 68802

The claim is 1,500 feet long and 600 feet wide. The claim runs from the Notice of Location Monument on which this notice is posted 1,450 feet in a WEST direction to the WEST end line, and 50 feet in a EAST direction to the EAST end line, along with 550 feet in a NORTH direction to the NORTH side line, and 50 feet in a SOUTH direction to the SOUTH side line. This Notice of Location is posted on the SE corner of the claim. The general course of the lode deposit and premises is from the WESTERly to the EAST erly.

On the ground, each corner and end-center of the claim is marked with its appropriate number by a metal tag affixed to the post embossed with the name of the claim and its number. The description of each corner is as follows (describe the corner(s), such as 4"x 4" wooden post): Post no. 1, 2, 3, 4, 5, & 6 are all 2"x 2" x 5' wooden posts embedded one foot in the ground. Post #1 is the Northwest Corner, Post #2 is the WEST End-Center, Post #3 is the Southwest Corner, Post #4 is the Southeast Corner, Post #5 is the EAST End-Center and Post #6 is the Northeast Corner.

The Location Notice Monument is situated about 9,250 feet NORTH and 5,230 feet EAST of the NW corner of Sect. 34 Twp. 21S, Range 21E.

The claim is located in the following section(s), all of part of which are projected in:

NE 1/4 of Section 22 Township 21S., Range 21E, G. & S.R.B.M.
 ___ 1/4 of Section ___ Township ___, Range ___, G. & S.R.B.M.
 ___ 1/4 of Section ___ Township ___, Range ___, G. & S.R.B.M.
 ___ 1/4 of Section ___ Township ___, Range ___, G. & S.R.B.M.

An exact duplicate of this Notice of Location is on file for record (within 90 days of location as dated herein) with the Cochise County Clerk, in whose jurisdiction this claim is located. All appropriate recording fees have been paid and maps submitted as provided in A.R.S. on lode mining filings.

Dated this 11th day of September, 1981.

Thomas E. Waldrip, Jr.
(locator sign here)
Thomas E. Waldrip, Jr.

RECEIVED
BLM AZ STATE OFFICE
NOV 2 11 33 AM '81
PHOENIX, ARIZONA

Recorder's Stamp

NOTICE OF LOCATION - LODE MINING CLAIM

TO ALL WHOM IT MAY CONCERN:

The undersigned having complied with the requirements of Title 30, United States Code, Section 28 and the local laws, customs and regulations of the State of Arizona, hereby gives notice that he (she, they) has (have) located the TS# 421 Lode Mining Claim in the (un) surveyed SECT. 22 T. 21 S., R. 21 E in the Tombstone Mining District in Cochise County, in the State of Arizona, on the 11th day of September 1981.

The name(s) and post office address(es) of the locator(s) is (are) please print:

Locator(s): Thomas E. Waldrip, Jr. 4426 E. Patricia
Tucson, Arizona 85712

Owner(s): Tombstone Development Co. P. O. Box 1445
Grand Island, Nebraska 68802

The claim is 1,500 feet long and 600 feet wide. The claim runs from the Notice of Location Monument on which this notice is posted 1,450 feet in a WEST direction to the WEST end line, and 50 feet in a EAST direction to the EAST end line, along with 50 feet in a NORTH direction to the NORTH side line, and 550 feet in a SOUTH direction to the SOUTH side line. This Notice of Location is posted on the NE corner of the claim. The general course of the lode deposit and premises is from the WESTerly to the EAST erly.

On the ground, each corner and end-center of the claim is marked with its appropriate number by a metal tag affixed to the post embossed with the name of the claim and its number. The description of each corner is as follows (describe the corner(s), such as 4"x 4" wooden post): Post no. 1, 2, 3, 4, 5, & 6 are all 2"x 2" x 5' wooden posts embedded one foot in the ground. Post #1 is the Northwest Corner, Post #2 is the WEST End-Center, Post #3 is the Southwest Corner, Post #4 is the Southeast Corner, Post #5 is the EAST End-Center and Post #6 is the Northeast Corner.

The Location Notice Monument is situated about 9,150 feet NORTH and 5,230 feet EAST of the NW corner of Sect. 34 Twp. 21 S, Range 21 E.

The claim is located in the following section(s), all of part of which are projected in:

- NE 1/4 of Section 22 Township 21 S, Range 21 E, G. & S.R.B.M.
- 1/4 of Section Township , Range , G. & S.R.B.M.
- 1/4 of Section Township , Range , G. & S.R.B.M.
- 1/4 of Section Township , Range , G. & S.R.B.M.

An exact duplicate of this Notice of Location is on file for record (within 90 days of location as dated herein) with the Cochise County Clerk, in whose jurisdiction this claim is located. All appropriate recording fees have been paid and maps submitted as provided in A.R.S. on lode mining filings.

Dated this 11th day of September, 1981.

Thomas E. Waldrip, Jr.
(locator sign here)
Thomas E. Waldrip, Jr.

RECEIVED
 BLM STATE OFFICE
 NOV 2 11 33 AM '81
 PHOENIX, ARIZONA

Recorder's Stamp

A MC 142131

NOTICE OF LOCATION - LODE MINING CLAIM

TO ALL WHOM IT MAY CONCERN:

The undersigned having complied with the requirements of Title 30, United States Code, Section 28 and the local laws, customs and regulations of the State of Arizona, hereby gives notice that he (she, they) has (have) located the TS# 422 Lode Mining Claim in the (up) surveyed Sect. 22 T. 21S., R. 21E in the Tombstone Mining District in Cochise County, in the State of Arizona, on the 11th day of September 1981.

The name(s) and post office address(es) of the locator(s) is (are) please print:

Locator(s): Thomas E. Waldrip, Jr. 4426 E. Patricia Tucson, Arizona 85712

Owner(s): Tombstone Development Co. P. O. Box 1445 Grand Island, Nebraska 68802

The claim is 1,500 feet long and 600 feet wide. The claim runs from the Notice of Location Monument on which this notice is posted 1450 feet in a WEST direction to the WEST end line, and 50 feet in a EAST direction to the EAST end line, along with 550 feet in a NORTH direction to the NORTH side line, and 50 feet in a SOUTH direction to the SOUTH side line. This Notice of Location is posted on the SE corner of the claim. The general course of the lode deposit and premises is from the WEST erly to the EAST erly.

On the ground, each corner and end-center of the claim is marked with its appropriate number by a metal tag affixed to the post embossed with the name of the claim and its number. The description of each corner is as follows (describe the corner(s), such as 4"x 4" wooden post): Post no. 1, 2, 3, 4, 5, & 6 are all 2"x 2" x 5' wooden posts embedded one foot in the ground. Post #1 is the Northwest Corner, Post #2 is the WEST End-Center, Post #3 is the Southwest Corner, Post #4 is the Southeast Corner, Post #5 is the EAST End-Center and Post #6 is the Northeast Corner.

The Location Notice Monument is situated about 8050 feet NORTH and 5230 feet EAST of the NW corner of Sect. 34 Twp. 21S, Range 21E.

The claim is located in the following section(s), all of part of which are projected in:

- NE 1/4 of Section 22 Township 21S, Range 21E. G. & S.R.B.M.
1/4 of Section _____ Township _____, Range _____. G. & S.R.B.M.
1/4 of Section _____ Township _____, Range _____. G. & S.R.B.M.
1/4 of Section _____ Township _____, Range _____. G. & S.R.B.M.

An exact duplicate of this Notice of Location is on file for record (within 90 days of location as dated herein) with the Cochise County Clerk, in whose jurisdiction this claim is located. All appropriate recording fees have been paid and maps submitted as provided in A.R.S. on lode mining filings.

Dated this 11th day of September, 1981.

Thomas E. Waldrip, Jr. (locator sign here) Thomas E. Waldrip, Jr.

Recorder's Stamp

RECEIVED BLM, AZ STATE OFFICE NOV 2 11 39 AM '81 PHOENIX, ARIZONA

NOTICE OF LOCATION - LODE MINING CLAIM

TO ALL WHOM IT MAY CONCERN:

The undersigned having complied with the requirements of Title 30, United States Code, Section 28 and the local laws, customs and regulations of the State of Arizona, hereby gives notice that he (she, they) has (have) located the TS# 423 Lode Mining Claim in the (un) surveyed Sect. 22 T. 21 S., R. 21 E in the Tombstone Mining District in Cochise County, in the State of Arizona, on the 11th day of September, 1981.

The name(s) and post office address(es) of the locator(s) is (are) please print:

Locator(s): Thomas E. Waldrip, Jr. 4426 E. Patricia
Tucson, Arizona 85712

Owner(s): Tombstone Development Co. P. O. Box 1445
Grand Island, Nebraska 68802

The claim is 1,500 feet long and 600 feet wide. The claim runs from the Notice of Location Monument on which this notice is posted 1,450 feet in a WEST direction to the WEST end line, and 50 feet in a EAST direction to the EAST end line, along with 50 feet in a NORTH direction to the NORTH side line, and 550 feet in a SOUTH direction to the SOUTH side line. This Notice of Location is posted on the NE corner of the claim. The general course of the lode deposit and premises is from the WEST erly to the EAST erly.

On the ground, each corner and end-center of the claim is marked with its appropriate number by a metal tag affixed to the post embossed with the name of the claim and its number. The description of each corner is as follows (describe the corner(s), such as 4" x 4" wooden post): Post no. 1, 2, 3, 4, 5, & 6 are all 2" x 2" x 5' wooden posts embedded one foot in the ground. Post #1 is the Northwest Corner, Post #2 is the WEST End-Center, Post #3 is the Southwest Corner, Post #4 is the Southeast Corner, Post #5 is the EAST End-Center and Post #6 is the Northeast Corner.

The Location Notice Monument is situated about 7,950 feet NORTH and 5,230 feet EAST of the NW corner of Sect. 34 Twp. 21 S., Range 21 E.

The claim is located in the following section(s), all of part of which are projected in:

NE 1/4 of Section 22 Township 21 S., Range 21 E, G. & S.R.B.M.
SE 1/4 of Section 22 Township 21 S., Range 21 E, G. & S.R.B.M.
___ 1/4 of Section ___ Township ___, Range ___, G. & S.R.B.M.
___ 1/4 of Section ___ Township ___, Range ___, G. & S.R.B.M.

An exact duplicate of this Notice of Location is on file for record (within 90 days of location as dated herein) with the Cochise County Clerk, in whose jurisdiction this claim is located. All appropriate recording fees have been paid and maps submitted as provided in A.R.S. on lode mining filings.

Dated this 11th day of September, 1981.

Thomas E. Waldrip, Jr.
(locator sign here)
Thomas E. Waldrip, Jr.

Recorder's Stamp

RECEIVED
BLAZ STATE OFFICE
NOV 2 11 33 AM '81
PHOENIX ARIZONA

A MC 142133

NOTICE OF LOCATION - LODE MINING CLAIM

TO ALL WHOM IT MAY CONCERN:

The undersigned having complied with the requirements of Title 30, United States Code, Section 28 and the local laws, customs and regulations of the State of Arizona, hereby gives notice that he (she, they) has (have) located the TS# 424 Lode Mining Claim in the (un) surveyed Sect. 22 T. 21S., R. 21E in the Tombstone Mining District in Cochise County, in the State of Arizona, on the 11th day of September, 1981.

The name(s) and post office address(es) of the locator(s) is (are) please print:

Locator(s): Thomas E. Waldrip, Jr. 4426 E. Patricia
Tucson, Arizona 85712

Owner(s): Tombstone Development Co. P. O. Box 1445
Grand Island, Nebraska 68802

The claim is 1,500 feet long and 600 feet wide. The claim runs from the Notice of Location Monument on which this notice is posted 1,450 feet in a WEST direction to the WEST end line, and 50 feet in a EAST direction to the EAST end line, along with 550 feet in a NORTH direction to the NORTH side line, and 50 feet in a SOUTH direction to the SOUTH side line. This Notice of Location is posted on the SE corner of the claim. The general course of the lode deposit and premises is from the WEST erly to the EAST erly.

On the ground, each corner and end-center of the claim is marked with its appropriate number by a metal tag affixed to the post embossed with the name of the claim and its number. The description of each corner is as follows (describe the corner(s), such as 4"x 4" wooden post): Post no. 1, 2, 3, 4, 5, & 6 are all 2"x 2" x 5' wooden posts embedded one foot in the ground. Post #1 is the Northwest Corner, Post #2 is the WEST End-Center, Post #3 is the Southwest Corner, Post #4 is the Southeast Corner, Post #5 is the EAST End-Center and Post #6 is the Northeast Corner.

The Location Notice Monument is situated about 6,250 feet NORTH and 5,230 feet EAST of the NW corner of Sect. 34 Twp. 21S, Range 21E.

The claim is located in the following section(s), all of part of which are projected in:

- SE 1/4 of Section 22 Township 21S., Range 21E, G. & S.R.B.M.
- 1 1/4 of Section _____ Township _____, Range _____, G. & S.R.B.M.
- 1 1/4 of Section _____ Township _____, Range _____, G. & S.R.B.M.
- 1 1/4 of Section _____ Township _____, Range _____, G. & S.R.B.M.

An exact duplicate of this Notice of Location is on file for record (within 90 days of location as dated herein) with the Cochise County Clerk, in whose jurisdiction this claim is located. All appropriate recording fees have been paid and maps submitted as provided in A.R.S. on lode mining filings.

Dated this 11th day of September, 1981.

Thomas E. Waldrip, Jr.
(locator sign here)
Thomas E. Waldrip, Jr.

Recorder's Stamp

RECEIVED
BLM. AZ STATE OFFICE
NOV 2 11 33 AM '81
PHOENIX, ARIZONA

NOTICE OF LOCATION - LODE MINING CLAIM

TO ALL WHOM IT MAY CONCERN:

The undersigned having complied with the requirements of Title 30, United States Code, Section 28 and the local laws, customs and regulations of the State of Arizona, hereby gives notice that he (she, they) has (have) located the TS# 425 Lode Mining Claim in the (un) surveyed SEct. 22 T. 21 S., R. 21 E in the Tombstone Mining District in Cochise County, in the State of Arizona, on the 14 day of September, 1981.

The name(s) and post office address(es) of the locator(s) is (are) please print:

Locator(s): Thomas E. Waldrip, Jr. 4426 E. Patricia
Tucson, Arizona 85712

Owner(s): Tombstone Development Co. P. O. Box 1445
Grand Island, Nebraska 68802

The claim is 1,500 feet long and 600 feet wide. The claim runs from the Notice of Location Monument on which this notice is posted 1,450 feet in a WEST direction to the WEST end line, and 50 feet in a EAST direction to the EAST end line, along with 50 feet in a NORTH direction to the NORTH side line, and 550 feet in a SOUTH direction to the SOUTH side line. This Notice of Location is posted on the NE corner of the claim. The general course of the lode deposit and premises is from the WESTERly to the EAST erly.

On the ground, each corner and end-center of the claim is marked with its appropriate number by a metal tag affixed to the post embossed with the name of the claim and its number. The description of each corner is as follows (describe the corner(s), such as 4"x 4" wooden post): Post no. 1, 2, 3, 4, 5, & 6 are all 2"x 2" x 5' wooden posts embedded one foot in the ground. Post #1 is the Northwest Corner, Post #2 is the WEST End-Center, Post #3 is the Southwest Corner, Post #4 is the Southeast Corner, Post #5 is the EAST End-Center and Post #6 is the Northeast Corner.

The Location Notice Monument is situated about 6,150 feet NORTH and 5,230 feet EAST of the NW corner of Sect. 34 Twp. 21 S, Range 21 E.

The claim is located in the following section(s), all of part of which are projected in:

- SE 1/4 of Section 22 Township 21 S, Range 21 E G. & S.R.B.M.
- 1/4 of Section Township , Range G. & S.R.B.M.
- 1/4 of Section Township , Range G. & S.R.B.M.
- 1/4 of Section Township , Range G. & S.R.B.M.

An exact duplicate of this Notice of Location is on file for record (within 90 days of location as dated herein) with the Cochise County Clerk, in whose jurisdiction this claim is located. All appropriate recording fees have been paid and maps submitted as provided in A.R.S. on lode mining filings.

Dated this 14 day of September, 1981.

Thomas E. Waldrip, Jr.
(locator sign here)
Thomas E. Waldrip, Jr.

Recorder's Stamp

RECEIVED
G.L.M. AZ STATE OFFICE
NOV 2 11 33 AM '81
PHOENIX, ARIZONA

NOTICE OF LOCATION - LODE MINING CLAIM

TO ALL WHOM IT MAY CONCERN:

The undersigned having complied with the requirements of Title 30, United States Code, Section 28 and the local laws, customs and regulations of the State of Arizona, hereby gives notice that he (she, they) has (have) located the TS# 426 Lode Mining Claim in the (un) surveyed SECT. 22 T. 21 S., R. 21 E in the Tombstone Mining District in Cochise County, in the State of Arizona, on the 11th day of September, 1981.

The name(s) and post office address(es) of the locator(s) is (are) please print:

Locator(s): Thomas E. Waldrip, Jr. 4426 E. Patricia
Tucson, Arizona 85712

Owner(s): Tombstone Development Co. P. O. Box 1445
Grand Island, Nebraska 68802

The claim is 1,500 feet long and 600 feet wide. The claim runs from the Notice of Location Monument on which this notice is posted 1,450 feet in a WEST direction to the WEST end line, and 50 feet in a EAST direction to the EAST end line, along with 50 feet in a NORTH direction to the NORTH side line, and 550 feet in a SOUTH direction to the SOUTH side line. This Notice of Location is posted on the NE corner of the claim. The general course of the lode deposit and premises is from the WEST erly to the EAST erly.

On the ground, each corner and end-center of the claim is marked with its appropriate number by a metal tag affixed to the post embossed with the name of the claim and its number. The description of each corner is as follows (describe the corner(s), such as 4"x 4" wooden post): Post no. 1, 2, 3, 4, 5, & 6 are all 2"x 2" x 5' wooden posts embedded one foot in the ground. Post #1 is the Northwest Corner, Post #2 is the WEST End-Center, Post #3 is the Southwest Corner, Post #4 is the Southeast Corner, Post #5 is the EAST End-Center and Post #6 is the Northeast Corner.

The Location Notice Monument is situated about 5,550 feet NORTH and 5,230 feet EAST of the NW corner of Sect. 34 Twp. 21 S, Range 21 E.

The claim is located in the following section(s), all of part of which are projected in:

SE 1/4 of Section 22 Township 21 S., Range 21 E. G. & S.R.B.M.
NE 1/4 of Section 27 Township 21 S., Range 21 E. G. & S.R.B.M.
 1/4 of Section Township , Range G. & S.R.B.M.
 1/4 of Section Township , Range G. & S.R.B.M.

An exact duplicate of this Notice of Location is on file for record (within 90 days of location as dated herein) with the Cochise County Clerk, in whose jurisdiction this claim is located. All appropriate recording fees have been paid and maps submitted as provided in A.R.S. on lode mining filings.

Dated this 11th day of September, 1981.

Thomas E. Waldrip, Jr.
(locator sign here)
Thomas E. Waldrip, Jr.

Recorder's Stamp

RECEIVED
BLM AZ STATE OFFICE
NOV 2 11 33 AM '81
PHOENIX, ARIZONA

NOTICE OF LOCATION - LODE MINING CLAIM

TO ALL WHOM IT MAY CONCERN:

The undersigned having complied with the requirements of Title 30, United States Code, Section 28 and the local laws, customs and regulations of the State of Arizona, hereby gives notice that he (she, they) has (have) located the TS# 427 Lode Mining Claim in the (un) surveyed Sect. 15 T. 21 S., R. 21 E in the Tombstone Mining District in Cochise County, in the State of Arizona, on the 10th day of September 1981.

The name(s) and post office address(es) of the locator(s) is (are) please print:

Locator(s): Thomas E. Waldrip, Jr. , 4426 E. Patricia
Tucson, Arizona 85712

Owner(s): Tombstone Development Co. P. O. Box 1445
Grand Island, Nebraska 68802

The claim is 1,500 feet long and 600 feet wide. The claim runs from the Notice of Location Monument on which this notice is posted 50 feet in a WEST direction to the WEST end line, and 1,450 feet in a EAST direction to the EAST end line, along with 550 feet in a NORTH direction to the NORTH side line, and 50 feet in a SOUTH direction to the SOUTH side line. This Notice of Location is posted on the SW corner of the claim. The general course of the lode deposit and premises is from the WESTerly to the EASTerly.

On the ground, each corner and end-center of the claim is marked with its appropriate number by a metal tag affixed to the post embossed with the name of the claim and its number. The description of each corner is as follows (describe the corner(s), such as 4"x 4" wooden post): Post no. 1, 2, 3, 4, 5, & 6 are all 2"x 2" x 5' wooden posts embedded one foot in the ground. Post #1 is the Northwest Corner, Post #2 is the WEST End-Center, Post #3 is the Southwest Corner, Post #4 is the Southeast Corner, Post #5 is the EAST End-Center and Post #6 is the Northeast Corner.

The Location Notice Monument is situated about 13,500 feet NORTH and 50 feet EAST of the NW corner of Sect. 34 Twp. 21 S, Range 21 E.

The claim is located in the following section(s), all of part of which are projected in:

NW 1/4 of Section 15 Township 21 S, Range 21 E, G. & S.R.B.M.
 ___ 1/4 of Section ___ Township ___, Range ___, G. & S.R.B.M.
 ___ 1/4 of Section ___ Township ___, Range ___, G. & S.R.B.M.
 ___ 1/4 of Section ___ Township ___, Range ___, G. & S.R.B.M.

An exact duplicate of this Notice of Location is on file for record (within 90 days of location as dated herein) with the Cochise County Clerk, in whose jurisdiction this claim is located. All appropriate recording fees have been paid and maps submitted as provided in A.R.S. on lode mining filings.

Dated this 10th day of September, 1981.

Thomas E. Waldrip Jr.
(locator sign here)
Thomas E. Waldrip, Jr.

Recorder's Stamp

RECEIVED
CLERK STATE OFFICE
NOV 2 11 33 AM '81
PHOENIX, ARIZONA

NOTICE OF LOCATION - LODE MINING CLAIM

TO ALL WHOM IT MAY CONCERN:

The undersigned having complied with the requirements of Title 30, United States Code, Section 28 and the local laws, customs and regulations of the State of Arizona, hereby gives notice that he (she, they) has (have) located the TS# 428 Lode Mining Claim in the (un) surveyed Sett. 23 T. 20S., R. 21E in the Tombstone Mining District in Cochise County, in the State of Arizona, on the 6th day of September, 1981.

The name(s) and post office address(es) of the locator(s) is (are) please print:

Locator(s): Thomas E. Waldrip, Jr. 4426 E. Patricia
Tucson, Arizona 85712

Owner(s): Tombstone Development Co. P. O. Box 1445
Grand Island, Nebraska 68802

The claim is 1,500 feet long and 600 feet wide. The claim runs from the Notice of Location Monument on which this notice is posted 1,450 feet in a WEST direction to the WEST end line, and 50 feet in a EAST direction to the EAST end line, along with 550 feet in a NORTH direction to the NORTH side line, and 50 feet in a SOUTH direction to the SOUTH side line. This Notice of Location is posted on the SE corner of the claim. The general course of the lode deposit and premises is from the WEST erly to the EAST erly.

On the ground, each corner and end-center of the claim is marked with its appropriate number by a metal tag affixed to the post embossed with the name of the claim and its number. The description of each corner is as follows (describe the corner(s), such as 4"x 4" wooden post): Post no. 1, 2, 3, 4, 5, & 6 are all 2"x 2" x 5' wooden posts embedded one foot in the ground. Post #1 is the Northwest Corner, Post #2 is the WEST End-Center, Post #3 is the Southwest Corner, Post #4 is the Southeast Corner, Post #5 is the EAST End-Center and Post #6 is the Northeast Corner.

The Location Notice Monument is situated about 16,750 feet SOUTH and 6,050 feet WEST of the NE corner of Sect. 1 Twp. 20 S, Range 21 E.

The claim is located in the following section(s), all of part of which are projected in:

NE 1/4 of Section 23 Township 20S., Range 21E. G. & S.R.B.M.
 ___ 1/4 of Section ___ Township ___, Range ___. G. & S.R.B.M.
 ___ 1/4 of Section ___ Township ___, Range ___. G. & S.R.B.M.
 ___ 1/4 of Section ___ Township ___, Range ___. G. & S.R.B.M.

An exact duplicate of this Notice of Location is on file for record (within 90 days of location as dated herein) with the Cochise County Clerk, in whose jurisdiction this claim is located. All appropriate recording fees have been paid and maps submitted as provided in A.R.S. on lode mining filings.

Dated this 6th day of September, 1981.

Thomas E. Waldrip, Jr.
(locator sign here)
Thomas E. Waldrip, Jr.

Recorder's Stamp

RECEIVED
BLM AZ STATE OFFICE
NOV 2 11 33 AM '81
PHOENIX, ARIZONA

NOTICE OF LOCATION - LODE MINING CLAIM

TO ALL WHOM IT MAY CONCERN:

The undersigned having complied with the requirements of Title 30, United States Code, Section 28 and the local laws, customs and regulations of the State of Arizona, hereby gives notice that he (she, they) has (have) located the TS# 429 Lode Mining Claim in the (un) surveyed Sect. 23 T. 20S., R. 21E in the Tombstone Mining District in Cochise County, in the State of Arizona, on the 6th day of September, 1981.

The name(s) and post office address(es) of the locator(s) is (are) please print:

Locator(s): Thomas E. Waldrip, Jr. 4426 E. Patricia
Tucson, Arizona 85712

Owner(s): Tombstone Development Co. P. O. Box 1445
Grand Island, Nebraska 68802

The claim is 1,500 feet long and 600 feet wide. The claim runs from the Notice of Location Monument on which this notice is posted 1,450 feet in a WEST direction to the WEST end line, and 50 feet in a EAST direction to the EAST end line, along with 50 feet in a NORTH direction to the NORTH side line, and 550 feet in a SOUTH direction to the SOUTH side line. This Notice of Location is posted on the NE corner of the claim. The general course of the lode deposit and premises is from the WESTerly to the EASTerly.

On the ground, each corner and end-center of the claim is marked with its appropriate number by a metal tag affixed to the post embossed with the name of the claim and its number. The description of each corner is as follows (describe the corner(s), such as 4"x 4" wooden post): Post no. 1, 2, 3, 4, 5, & 6 are all 2"x 2" x 5' wooden posts embedded one foot in the ground. Post #1 is the Northwest Corner, Post #2 is the WEST End-Center, Post #3 is the Southwest Corner, Post #4 is the Southeast Corner, Post #5 is the EAST End-Center and Post #6 is the Northeast Corner.

The Location Notice Monument is situated about 16,850 feet SOUTH and 6,050 feet WEST of the NE corner of Sect. 1 Twp. 20S, Range 21E.

The claim is located in the following section(s), all of part of which are projected in:

NE 1/4 of Section 23 Township 20S, Range 21E, G. & S.R.B.M.
 ___ 1/4 of Section ___ Township ___, Range ___, G. & S.R.B.M.
 ___ 1/4 of Section ___ Township ___, Range ___, G. & S.R.B.M.
 ___ 1/4 of Section ___ Township ___, Range ___, G. & S.R.B.M.

An exact duplicate of this Notice of Location is on file for record (within 90 days of location as dated herein) with the Cochise County Clerk, in whose jurisdiction this claim is located. All appropriate recording fees have been paid and maps submitted as provided in A.R.S. on lode mining filings.

Dated this 6th day of September, 1981.

Thomas E. Waldrip, Jr.
(locator sign here)
Thomas E. Waldrip, Jr.

Recorder's Stamp

RECEIVED
BLM. AZ STATE OFFICE
NOV 2 11 33 AM '81
PHOENIX, ARIZONA

NOTICE OF LOCATION - LODE MINING CLAIM

TO ALL WHOM IT MAY CONCERN:

The undersigned having complied with the requirements of Title 30, United States Code, Section 28 and the local laws, customs and regulations of the State of Arizona, hereby gives notice that he (she, they) has (have) located the TS# 430 Lode Mining Claim in the (un) surveyed Sect. 23 T. 20S., R. 21E in the Tombstone Mining District in Cochise County, in the State of Arizona, on the 6th day of September, 1981.

The name(s) and post office address(es) of the locator(s) is (are) please print:

Locator(s): Thomas E. Waldrip, Jr. 4426 E. Patricia Tucson, Arizona 85712

Owner(s): Tombstone Development Co. P. O. Box 1445 Grand Island, Nebraska 68802

The claim is 1,500 feet long and 600 feet wide. The claim runs from the Notice of Location Monument on which this notice is posted 1,450 feet in a WEST direction to the WEST end line, and 50 feet in a EAST direction to the EAST end line, along with 550 feet in a NORTH direction to the NORTH side line, and 50 feet in a SOUTH direction to the SOUTH side line. This Notice of Location is posted on the SE corner of the claim. The general course of the lode deposit and premises is from the WESTERly to the EAST erly.

On the ground, each corner and end-center of the claim is marked with its appropriate number by a metal tag affixed to the post embossed with the name of the claim and its number. The description of each corner is as follows (describe the corner(s), such as 4"x 4" wooden post): Post no. 1, 2, 3, 4, 5, & 6 are all 2"x 2" x 5' wooden posts embedded one foot in the ground. Post #1 is the Northwest Corner, Post #2 is the WEST End-Center, Post #3 is the Southwest Corner, Post #4 is the Southeast Corner, Post #5 is the EAST End-Center and Post #6 is the Northeast Corner.

The Location Notice Monument is situated about 17,950 feet SOUTH and 6,050 feet WEST of the NE corner of Sect. 1 Twp. 20S, Range 21E.

The claim is located in the following section(s), all of part of which are projected in:

- NE 1/4 of Section 23 Township 20S., Range 21E. G. & S.R.B.M.
1/4 of Section _____ Township _____, Range _____. G. & S.R.B.M.
1/4 of Section _____ Township _____, Range _____. G. & S.R.B.M.
1/4 of Section _____ Township _____, Range _____. G. & S.R.B.M.

An exact duplicate of this Notice of Location is on file for record (within 90 days of location as dated herein) with the Cochise County Clerk, in whose jurisdiction this claim is located. All appropriate recording fees have been paid and maps submitted as provided in A.R.S. on lode mining filings.

Dated this 6th day of September, 1981.

Thomas E. Waldrip, Jr. (locator sign herey) Thomas E. Waldrip, Jr.

Recorder's Stamp

RECEIVED BLM AZ STATE OFFICE NOV 2 11 33 AM '81 PHOENIX, ARIZONA

NOTICE OF LOCATION - LODE MINING CLAIM

TO ALL WHOM IT MAY CONCERN:

The undersigned having complied with the requirements of Title 30, United States Code, Section 28 and the local laws, customs and regulations of the State of Arizona, hereby gives notice that he (she,they) has (have) located the TS# 431 Lode Mining Claim in the (un) surveyed Sett. 23 T. 20S., R. 21E in the Tombstone Mining District in Cochise County, in the State of Arizona, on the 6th day of September, 1981.

The name(s) and post office address(es) of the locator(s) is (are) please print:

Locator(s): Thomas E. Waldrip, Jr. 4426 E. Patricia Tucson, Arizona 85712
Owner(s): Tombstone Development Co. P. O. Box 1445 Grand Island, Nebraska 68802.

The claim is 1,500 feet long and 600 feet wide. The claim runs from the Notice of Location Monument on which this notice is posted 1450 feet in a WEST direction to the WEST end line, and 50 feet in a EAST direction to the EAST end line, along with 50 feet in a NORTH direction to the NORTH side line, and 550 feet in a SOUTH direction to the SOUTH side line. This Notice of Location is posted on the NE corner of the claim. The general course of the lode deposit and premises is from the WESTERly to the EASTERly.

On the ground, each corner and end-center of the claim is marked with its appropriate number by a metal tag affixed to the post embossed with the name of the claim and its number. The description of each corner is as follows (describe the corner(s), such as 4"x 4" wooden post): Post no. 1, 2, 3, 4, 5, & 6 are all 2"x 2" x 5' wooden posts embedded one foot in the ground. Post #1 is the Northwest Corner, Post #2 is the WEST End-Center, Post #3 is the Southwest Corner, Post #4 is the Southeast Corner, Post #5 is the EAST End-Center and Post #6 is the Northeast Corner.

The Location Notice Monument is situated about 18,050 feet SOUTH and 6,050 feet WEST of the NE corner of Sect. 1 Twp. 20 S, Range 21 E.

The claim is located in the following section(s), all of part of which are projected in:

- NE 1/4 of Section 23 Township 20S., Range 21E. G. & S.R.B.M.
- SE 1/4 of Section 23 Township 20S., Range 21E. G. & S.R.B.M.
- 1/4 of Section Township , Range . G. & S.R.B.M.
- 1/4 of Section Township , Range . G. & S.R.B.M.

An exact duplicate of this Notice of Location is on file for record (within 90 days of location as dated herein) with the Cochise County Clerk, in whose jurisdiction this claim is located. All appropriate recording fees have been paid and maps submitted as provided in A.R.S. on lode mining filings.

Dated this 6th day of September, 1981.

Thomas E. Waldrip, Jr.
(locator sign here)
Thomas E. Waldrip, Jr.

Recorder's Stamp

RECEIVED
BLM AZ STATE OFFICE
NOV 2 11 33 AM '81
PHOENIX, ARIZONA

NOTICE OF LOCATION - LODE MINING CLAIM

TO ALL WHOM IT MAY CONCERN:

The undersigned having complied with the requirements of Title 30, United States Code, Section 28 and the local laws, customs and regulations of the State of Arizona, hereby gives notice that he (she, they) has (have) located the TS# 432 Lode Mining Claim in the (un) surveyed SEct. 23 T. 20S., R. 21E in the Tombstone Mining District in Cochise County, in the State of Arizona, on the 6th day of September, 1981.

The name(s) and post office address(es) of the locator(s) is (are) please print:

Locator(s): Thomas E. Waldrip, Jr. 4426 E. Patricia Tucson, Arizona 85712

Owner(s): Tombstone Development Co. P. O. Box 1445 Grand Island, Nebraska 68802

The claim is 1,500 feet long and 600 feet wide. The claim runs from the Notice of Location Monument on which this notice is posted 1,450 feet in a WEST direction to the WEST end line, and 50 feet in a EAST direction to the EAST end line, along with 550 feet in a NORTH direction to the NORTH side line, and 50 feet in a SOUTH direction to the SOUTH side line. This Notice of Location is posted on the SE corner of the claim. The general course of the lode deposit and premises is from the WESTerly to the EASTerly.

On the ground, each corner and end-center of the claim is marked with its appropriate number by a metal tag affixed to the post embossed with the name of the claim and its number. The description of each corner is as follows (describe the corner(s), such as 4"x 4" wooden post): Post no. 1, 2, 3, 4, 5, & 6 are all 2"x 2" x 5' wooden posts embedded one foot in the ground. Post #1 is the Northwest Corner, Post #2 is the WEST End-Center, Post #3 is the Southwest Corner, Post #4 is the Southeast Corner, Post #5 is the EAST End-Center and Post #6 is the Northeast Corner.

The Location Notice Monument is situated about 19,150 feet SOUTH and 6,050 feet WEST of the NE corner of Sect. 1 Twp. 20S, Range 21E.

The claim is located in the following section(s), all of part of which are projected in:

- SE 1/4 of Section 23 Township 20S, Range 21E, G. & S.R.B.M.
1/4 of Section _____ Township _____, Range _____, G. & S.R.B.M.
1/4 of Section _____ Township _____, Range _____, G. & S.R.B.M.
1/4 of Section _____ Township _____, Range _____, G. & S.R.B.M.

An exact duplicate of this Notice of Location is on file for record (within 90 days of location as dated herein) with the Cochise County Clerk, in whose jurisdiction this claim is located. All appropriate recording fees have been paid and maps submitted as provided in A.R.S. on lode mining filings.

Dated this 6th day of September, 1981.

Thomas E. Waldrip, Jr. (locator sign here) Thomas E. Waldrip, Jr.

Recorder's Stamp

RECEIVED BLM. AZ STATE OFFICE NOV 2 11 33 AM '81 PHOENIX, ARIZONA

NOTICE OF LOCATION - LODE MINING CLAIM

TO ALL WHOM IT MAY CONCERN:

The undersigned having complied with the requirements of Title 30, United States Code, Section 28 and the local laws, customs and regulations of the State of Arizona, hereby gives notice that he (she, they) has (have) located the TS# 433 Lode Mining Claim in the (un) surveyed Sect. 23 T. 20S., R. 21E in the Tombstone Mining District in Cochise County, in the State of Arizona, on the 6th day of September 1981.

The name(s) and post office address(es) of the locator(s) is (are) please print:

Locator(s): Thomas E. Waldrip, Jr. 4426 E. Patricia
Tucson, Arizona 85712

Owner(s): Tombstone Development Co. P. O. Box 1445
Grand Island, Nebraska 68802

The claim is 1,500 feet long and 600 feet wide. The claim runs from the Notice of Location Monument on which this notice is posted 1,450 feet in a WEST direction to the WEST end line, and 50 feet in a EAST direction to the EAST end line, along with 50 feet in a NORTH direction to the NORTH side line, and 550 feet in a SOUTH direction to the SOUTH side line. This Notice of Location is posted on the NE corner of the claim. The general course of the lode deposit and premises is from the WEST erly to the EAST erly.

On the ground, each corner and end-center of the claim is marked with its appropriate number by a metal tag affixed to the post embossed with the name of the claim and its number. The description of each corner is as follows (describe the corner(s), such as 4"x 4" wooden post): Post no. 1, 2, 3, 4, 5, & 6 are all 2"x 2" x 5' wooden posts embedded one foot in the ground. Post #1 is the Northwest Corner, Post #2 is the WEST End-Center, Post #3 is the Southwest Corner, Post #4 is the Southeast Corner, Post #5 is the EAST End-Center and Post #6 is the Northeast Corner.

The Location Notice Monument is situated about 19,250 feet SOUTH and 6,050 feet WEST of the NE corner of Sect. 1 Twp. 20S, Range 21E.

The claim is located in the following section(s), all of part of which are projected in:

SE 1/4 of Section 23 Township 20S, Range 21E, G. & S.R.B.M.
 ___ 1/4 of Section ___ Township ___, Range ___, G. & S.R.B.M.
 ___ 1/4 of Section ___ Township ___, Range ___, G. & S.R.B.M.
 ___ 1/4 of Section ___ Township ___, Range ___, G. & S.R.B.M.

An exact duplicate of this Notice of Location is on file for record (within 90 days of location as dated herein) with the Cochise County Clerk, in whose jurisdiction this claim is located. All appropriate recording fees have been paid and maps submitted as provided in A.R.S. on lode mining filings.

Dated this 6th day of September, 1981.

Thomas E. Waldrip, Jr.
(locator sign here)
Thomas E. Waldrip, Jr.

Recorder's Stamp

RECEIVED
BLM AZ STATE OFFICE
NOV 2 11 33 AM '81
PHOENIX, ARIZONA

NOTICE OF LOCATION - LODE MINING CLAIM

TO ALL WHOM IT MAY CONCERN:

The undersigned having complied with the requirements of Title 30, United States Code, Section 28 and the local laws, customs and regulations of the State of Arizona, hereby gives notice that he (she, they) has (have) located the TS# 434 Lode Mining Claim in the (un) surveyed SEct. 23 T. 20S., R. 21E in the Tombstone Mining District in Cochise County, in the State of Arizona, on the 10th day of September, 1981.

The name(s) and post office address(es) of the locator(s) is (are) please print:

Locator(s): Thomas E. Waldrip, Jr. 4426 E. Patricia
Tucson, Arizona 85712

Owner(s): Tombstone Development Co. P. O. Box 1445
Grand Island, Nebraska 68802

The claim is 1,500 feet long and 600 feet wide. The claim runs from the Notice of Location Monument on which this notice is posted 1,450 feet in a WEST direction to the WEST end line, and 50 feet in a EAST direction to the EAST end line, along with 550 feet in a NORTH direction to the NORTH side line, and 50 feet in a SOUTH direction to the SOUTH side line. This Notice of Location is posted on the SE corner of the claim. The general course of the lode deposit and premises is from the WESTerly to the EASTerly.

On the ground, each corner and end-center of the claim is marked with its appropriate number by a metal tag affixed to the post embossed with the name of the claim and its number. The description of each corner is as follows (describe the corner(s), such as 4"x 4" wooden post): Post no. 1, 2, 3, 4, 5, & 6 are all 2"x 2" x 5' wooden posts embedded one foot in the ground. Post #1 is the Northwest Corner, Post #2 is the WEST End-Center, Post #3 is the Southwest Corner, Post #4 is the Southeast Corner, Post #5 is the EAST End-Center and Post #6 is the Northeast Corner.

The Location Notice Monument is situated about 20,350 feet SOUTH and 6,050 feet WEST of the NE corner of Sect. 1 Twp. 20S, Range 21E.

The claim is located in the following section(s), all of part of which are projected in:

- SE 1/4 of Section 23 Township 20S, Range 21E, G. & S.R.B.M.
- 1/4 of Section Township , Range , G. & S.R.B.M.
- 1/4 of Section Township , Range , G. & S.R.B.M.
- 1/4 of Section Township , Range , G. & S.R.B.M.

An exact duplicate of this Notice of Location is on file for record (within 90 days of location as dated herein) with the Cochise County Clerk, in whose jurisdiction this claim is located. All appropriate recording fees have been paid and maps submitted as provided in A.R.S. on lode mining filings.

Dated this 10th day of September, 1981.

Thomas E. Waldrip, Jr.
(locator sign here)
Thomas E. Waldrip, Jr.

Recorder's Stamp

RECEIVED
BLM AZ STATE OFFICE
NOV 2 11 33 AM '81
PHOENIX, ARIZONA

NOTICE OF LOCATION - LODE MINING CLAIM

TO ALL WHOM IT MAY CONCERN:

The undersigned having complied with the requirements of Title 30, United States Code, Section 28 and the local laws, customs and regulations of the State of Arizona, hereby gives notice that he (she, they) has (have) located the TS# 435 Lode Mining Claim in the (un) surveyed Sebt. 23 T. 20S., R. 21E in the Tombstone Mining District in Cochise County, in the State of Arizona, on the 6th day of September, 1981.

The name(s) and post office address(es) of the locator(s) is (are) please print:

Locator(s): Thomas E. Waldrip, Jr. 4426 E. Patricia
Tucson, Arizona 85712

Owner(s): Tombstone Development Co. P. O. Box 1445
Grand Island, Nebraska 68802

The claim is 1,500 feet long and 600 feet wide. The claim runs from the Notice of Location Monument on which this notice is posted 1,450 feet in a WEST direction to the WEST end line, and 50 feet in a EAST direction to the EAST end line, along with 50 feet in a NORTH direction to the NORTH side line, and 550 feet in a SOUTH direction to the SOUTH side line. This Notice of Location is posted on the NE corner of the claim. The general course of the lode deposit and premises is from the WESTerly to the EASTerly.

On the ground, each corner and end-center of the claim is marked with its appropriate number by a metal tag affixed to the post embossed with the name of the claim and its number. The description of each corner is as follows (describe the corner(s), such as 4"x 4" wooden post): Post no. 1, 2, 3, 4, 5, & 6 are all 2"x 2" x 5' wooden posts embedded one foot in the ground. Post #1 is the Northwest Corner, Post #2 is the WEST End-Center, Post #3 is the Southwest Corner, Post #4 is the Southeast Corner, Post #5 is the EAST End-Center and Post #6 is the Northeast Corner.

The Location Notice Monument is situated about 20,450 feet SOUTH and 4,050 feet WEST of the NE corner of Sect. 1 Twp. 20S, Range 21E.

The claim is located in the following section(s), all of part of which are projected in:

SE 1/4 of Section 23 Township 20S., Range 21E, G. & S.R.B.M.
 ___ 1/4 of Section ___ Township ___, Range ___, G. & S.R.B.M.
 ___ 1/4 of Section ___ Township ___, Range ___, G. & S.R.B.M.
 ___ 1/4 of Section ___ Township ___, Range ___, G. & S.R.B.M.

An exact duplicate of this Notice of Location is on file for record (within 90 days of location as dated herein) with the Cochise County Clerk, in whose jurisdiction this claim is located. All appropriate recording fees have been paid and maps submitted as provided in A.R.S. on lode mining filings.

Dated this 6th day of September, 1981.

Thomas E. Waldrip, Jr.
(Locator sign here)
Thomas E. Waldrip, Jr.

Recorder's Stamp

RECEIVED
B.L.M. AZ STATE OFFICE
NOV 2 11 33 AM '81
PHOENIX, ARIZONA

NOTICE OF LOCATION - LODE MINING CLAIM

TO ALL WHOM IT MAY CONCERN:

The undersigned having complied with the requirements of Title 30, United States Code, Section 28 and the local laws, customs and regulations of the State of Arizona, hereby gives notice that he (she, they) has (have) located the TS# 436 Lode Mining Claim in the (un) surveyed Sect. 14 T. 20S., R. 21E in the Tombstone Mining District in Cochise County, in the State of Arizona, on the 10th day of September 1981.

The name(s) and post office address(es) of the locator(s) is (are) please print:

Locator(s): Thomas E. Waldrip, Jr. 4426 E. Patricia Tucson, Arizona 85712

Owner(s): Tombstone Development Co. P. O. Box 1445 Grand Island, Nebraska 68802.

The claim is 1,500 feet long and 600 feet wide. The claim runs from the Notice of Location Monument on which this notice is posted 1,450 feet in a WEST direction to the WEST end line, and 50 feet in a EAST direction to the EAST end line, along with 550 feet in a NORTH direction to the NORTH side line, and 50 feet in a SOUTH direction to the SOUTH side line. This Notice of Location is posted on the SE corner of the claim. The general course of the lode deposit and premises is from the WEST erly to the EAST erly.

On the ground, each corner and end-center of the claim is marked with its appropriate number by a metal tag affixed to the post embossed with the name of the claim and its number. The description of each corner is as follows (describe the corner(s), such as 4"x 4" wooden post): Post no. 1, 2, 3, 4, 5, & 6 are all 2"x 2" x 5' wooden posts embedded one foot in the ground. Post #1 is the Northwest Corner, Post #2 is the WEST End-Center, Post #3 is the Southwest Corner, Post #4 is the Southeast Corner, Post #5 is the EAST End-Center and Post #6 is the Northeast Corner.

The Location Notice Monument is situated about 14,950 feet SOUTH and 7,550 feet WEST of the NE corner of Sect. 1 Twp. 20S, Range 21E.

The claim is located in the following section(s), all of part of which are projected in:

- SE 1/4 of Section 14 Township 20S, Range 21E G. & S.R.B.M.
SW 1/4 of Section 14 Township 20S, Range 21E G. & S.R.B.M.
1/4 of Section _____ Township _____, Range _____ G. & S.R.B.M.
1/4 of Section _____ Township _____, Range _____ G. & S.R.B.M.

An exact duplicate of this Notice of Location is on file for record (within 90 days of location as dated herein) with the Cochise County Clerk, in whose jurisdiction this claim is located. All appropriate recording fees have been paid and maps submitted as provided in A.R.S. on lode mining filings.

Dated this 10th day of September, 1981.

Thomas E. Waldrip, Jr. (locator sign here) Thomas E. Waldrip, Jr.

Recorder's Stamp

RECEIVED BLANK STATE OFFICE NOV 2 11 33 AM '81 PHOENIX, ARIZONA

NOTICE OF LOCATION - LODE MINING CLAIM

TO ALL WHOM IT MAY CONCERN:

The undersigned having complied with the requirements of Title 30, United States Code, Section 28 and the local laws, customs and regulations of the State of Arizona, hereby gives notice that he (she, they) has (have) located the TS# 437 Lode Mining Claim in the (un) surveyed Sect. 14 T. 20S., R. 21E. in the Tombstone Mining District in Cochise County, in the State of Arizona, on the 6th day of September, 1981.

The name(s) and post office address(es) of the locator(s) is (are) please print:

Locator(s): Thomas E. Waldrip, Jr. 4426 E. Patricia
Tucson, Arizona 85712

Owner(s): Tombstone Development Co. P. O. Box 1445
Grand Island, Nebraska 68802.

The claim is 1,500 feet long and 600 feet wide. The claim runs from the Notice of Location Monument on which this notice is posted 1,450 feet in a WEST direction to the WEST end line, and 50 feet in a EAST direction to the EAST end line, along with 50 feet in a NORTH direction to the NORTH side line, and 550 feet in a SOUTH direction to the SOUTH side line. This Notice of Location is posted on the NE corner of the claim. The general course of the lode deposit and premises is from the WESTERly to the EAST erly.

On the ground, each corner and end-center of the claim is marked with its appropriate number by a metal tag affixed to the post embossed with the name of the claim and its number. The description of each corner is as follows (describe the corner(s), such as 4"x 4" wooden post): Post no. 1, 2, 3, 4, 5, & 6 are all 2"x 2" x 5' wooden posts embedded one foot in the ground. Post #1 is the Northwest Corner, Post #2 is the WEST End-Center, Post #3 is the Southwest Corner, Post #4 is the Southeast Corner, Post #5 is the EAST End-Center and Post #6 is the Northeast Corner.

The Location Notice Monument is situated about 15,050 feet SOUTH and 7,550 feet WEST of the NE corner of Sect. 1 Twp. 20S, Range 21E.

The claim is located in the following section(s), all of part of which are projected in:

SE 1/4 of Section 14 Township 20S., Range 21E. G. & S.R.B.M.
SW 1/4 of Section 14 Township 20S., Range 21E. G. & S.R.B.M.
___ 1/4 of Section ___ Township ___, Range ___. G. & S.R.B.M.
___ 1/4 of Section ___ Township ___, Range ___. G. & S.R.B.M.

An exact duplicate of this Notice of Location is on file for record (within 90 days of location as dated herein) with the Cochise County Clerk, in whose jurisdiction this claim is located. All appropriate recording fees have been paid and maps submitted as provided in A.R.S. on lode mining filings.

Dated this 6th day of September, 1981.

Thomas E. Waldrip, Jr.
(locator sign here)
Thomas E. Waldrip, Jr.

Recorder's Stamp

RECEIVED
BLM, AZ STATE OFFICE
NOV 2 11 53 AM '81
PHOENIX, ARIZONA

NOTICE OF LOCATION - LODE MINING CLAIM

TO ALL WHOM IT MAY CONCERN:

The undersigned having complied with the requirements of Title 30, United States Code, Section 28 and the local laws, customs and regulations of the State of Arizona, hereby gives notice that he (she, they) has (have) located the TS# 438 Lode Mining Claim in the (un) surveyed Sett. 6 T. 20S., R. 22E in the Tombstone Mining District in Cochise County, in the State of Arizona, on the 5th day of September 1981.

The name(s) and post office address(es) of the locator(s) is (are) please print:

Locator(s): Thomas E. Waldrip, Jr. 4426 E. Patricia
Tucson, Arizona 85712

Owner(s): Tombstone Development Co. P. O. Box 1445
Grand Island, Nebraska 68802

The claim is 1,500 feet long and 600 feet wide. The claim runs from the Notice of Location Monument on which this notice is posted 1,450 feet in a NORTH direction to the NORTH end line, and 50 feet in a SOUTH direction to the SOUTH end line, along with 550 feet in a WEST direction to the WEST side line, and 50 feet in a EAST direction to the EAST side line. This Notice of Location is posted on the SE corner of the claim. The general course of the lode deposit and premises is from the NORTH erly to the SOUTH erly.

On the ground, each corner and end-center of the claim is marked with its appropriate number by a metal tag affixed to the post embossed with the name of the claim and its number. The description of each corner is as follows (describe the corner(s), such as 4"x 4" wooden post): Post no. 1, 2, 3, 4, 5, & 6 are all 2"x 2" x 5' wooden posts embedded one foot in the ground. Post #1 is the Northwest Corner, Post #2 is the NORTH End-Center, Post #3 is the Southwest Corner, Post #4 is the Southeast Corner, Post #5 is the SOUTH End-Center and Post #6 is the Northeast Corner.

The Location Notice Monument is situated about 5,230 feet SOUTH and 2,900 feet EAST of the NW corner of Sect. 6 Twp. 20S, Range 22E.

The claim is located in the following section(s), all of part of which are projected in:

SW 1/4 of Section 6 Township 20S, Range 22E, G. & S.R.B.M.
SE 1/4 of Section 6 Township 20S, Range 22E, G. & S.R.B.M.
 1/4 of Section Township , Range , G. & S.R.B.M.
 1/4 of Section Township , Range , G. & S.R.B.M.

An exact duplicate of this Notice of Location is on file for record (within 90 days of location as dated herein) with the Cochise County Clerk, in whose jurisdiction this claim is located. All appropriate recording fees have been paid and maps submitted as provided in A.R.S. on lode mining filings.

Dated this 5th day of September, 1981.

Thomas E. Waldrip, Jr.
(locator sign here)
Thomas E. Waldrip, Jr.

Recorder's Stamp

RECEIVED
PLM, AZ STATE OFFICE
NOV 2 11 34 AM '81
PHOENIX, ARIZONA

NOTICE OF LOCATION - LODE MINING CLAIM

TO ALL WHOM IT MAY CONCERN:

The undersigned having complied with the requirements of Title 30, United States Code, Section 28 and the local laws, customs and regulations of the State of Arizona, hereby gives notice that he (she, they) has (have) located the TS# 439 Lode Mining Claim in the (un) surveyed Sect. 6 T. 20S., R. 22E in the Tombstone Mining District in Cochise County, in the State of Arizona, on the 5th day of September, 1981.

The name(s) and post office address(es) of the locator(s) is (are) please print:

Locator(s): Thomas E. Waldrip, Jr. , 4426 E. Patricia
Tucson, Arizona 85712

Owner(s): Tombstone Development Co. P. O. Box 1445
Grand Island, Nebraska 68802

The claim is 1,500 feet long and 600 feet wide. The claim runs from the Notice of Location Monument on which this notice is posted 1,450 feet in a NORTH direction to the NORTH end line, and 50 feet in a SOUTH direction to the SOUTH end line, along with 50 feet in a WEST direction to the WEST side line, and 550 feet in a EAST direction to the EAST side line. This Notice of Location is posted on the SW corner of the claim. The general course of the lode deposit and premises is from the NORTH erly to the SOUTH erly.

On the ground, each corner and end-center of the claim is marked with its appropriate number by a metal tag affixed to the post embossed with the name of the claim and its number. The description of each corner is as follows (describe the corner(s), such as 4"x 4" wooden post): Post no. 1, 2, 3, 4, 5, & 6 are all 2"x 2" x 5' wooden posts embedded one foot in the ground. Post #1 is the Northwest Corner, Post #2 is the NORTH End-Center, Post #3 is the Southwest Corner, Post #4 is the Southeast Corner, Post #5 is the SOUTH End-Center and Post #6 is the Northeast Corner.

The Location Notice Monument is situated about 5,230 feet SOUTH and 3,000 feet EAST of the NW corner of Sect. 6 Twp. 20S , Range 22E .

The claim is located in the following section(s), all of part of which are projected in:

SE 1/4 of Section 6 Township 20S. , Range 22E. G. & S.R.B.M.
 ___ 1/4 of Section ___ Township ___ , Range ___ G. & S.R.B.M.
 ___ 1/4 of Section ___ Township ___ , Range ___ G. & S.R.B.M.
 ___ 1/4 of Section ___ Township ___ , Range ___ G. & S.R.B.M.

An exact duplicate of this Notice of Location is on file for record (within 90 days of location as dated herein) with the Cochise County Clerk, in whose jurisdiction this claim is located. All appropriate recording fees have been paid and maps submitted as provided in A.R.S. on lode mining filings.

Dated this 5th day of September, 1981.

Thomas E. Waldrip, Jr.
(locator sign here)
Thomas E. Waldrip, Jr.

Recorder's Stamp

RECEIVED
BLM, AZ STATE OFFICE
NOV 2 11 34 AM '81
PHOENIX, ARIZONA

NOTICE OF LOCATION - LODE MINING CLAIM

TO ALL WHOM IT MAY CONCERN:

The undersigned having complied with the requirements of Title 30, United States Code, Section 28 and the local laws, customs and regulations of the State of Arizona, hereby gives notice that he (she,they) has (have) located the TS# 440 Lode Mining Claim in the (un) surveyed Sect. 6 T. 20S., R. 22E in the Tombstone Mining District in Cochise County, in the State of Arizona, on the 5th day of September 1981.

The name(s) and post office address(es) of the locator(s) is (are) please print:

Locator(s): Thomas E. Waldrip, Jr. 4426 E. Patricia Tucson, Arizona 85712

Owner(s): Tombstone Development Co. P. O. Box 1445 Grand Island, Nebraska 68802.

The claim is 1,500 feet long and 600 feet wide. The claim runs from the Notice of Location Monument on which this notice is posted 1,450 feet in a NORTH direction to the NORTH end line, and 50 feet in a SOUTH direction to the SOUTH end line, along with 550 feet in a WEST direction to the WEST side line, and 50 feet in a EAST direction to the EAST side line. This Notice of Location is posted on the SE corner of the claim. The general course of the lode deposit and premises is from the NORTHerly to the SOUTHerly.

On the ground, each corner and end-center of the claim is marked with its appropriate number by a metal tag affixed to the post embossed with the name of the claim and its number. The description of each corner is as follows (describe the corner(s), such as 4"x 4" wooden post): Post no. 1, 2, 3, 4, 5, & 6 are all 2"x 2" x 5' wooden posts embedded one foot in the ground. Post #1 is the Northwest Corner, Post #2 is the NORTH End-Center, Post #3 is the Southwest Corner, Post #4 is the Southeast Corner, Post #5 is the SOUTH End-Center and Post #6 is the Northeast Corner.

The Location Notice Monument is situated about 5,230 feet SOUTH and 4,150 feet EAST of the NW corner of Sect. 6 Twp. 20S, Range 22E.

The claim is located in the following section(s), all of part of which are projected in:

- SE 1/4 of Section 6 Township 20S, Range 22E. G. & S.R.B.M.
1/4 of Section _____ Township _____, Range _____. G. & S.R.B.M.
1/4 of Section _____ Township _____, Range _____. G. & S.R.B.M.
1/4 of Section _____ Township _____, Range _____. G. & S.R.B.M.

An exact duplicate of this Notice of Location is on file for record (within 90 days of location as dated herein) with the Cochise County Clerk, in whose jurisdiction this claim is located. All appropriate recording fees have been paid and maps submitted as provided in A.R.S. on lode mining filings.

Dated this 5th day of September, 1981.

Thomas E. Waldrip, Jr. (locator sign here) Thomas E. Waldrip, Jr.

Recorder's Stamp

RECEIVED BLM AZ STATE OFFICE NOV 2 11 34 AM '81 PHOENIX, ARIZONA

NOTICE OF LOCATION - LODE MINING CLAIM

TO ALL WHOM IT MAY CONCERN:

The undersigned having complied with the requirements of Title 30, United States Code, Section 28 and the local laws, customs and regulations of the State of Arizona, hereby gives notice that he (she, they) has (have) located the TS# 441 Lode Mining Claim in the (un) surveyed Sebt. 6 T. 20S., R. 22E in the Tombstone Mining District in Cochise County, in the State of Arizona, on the 5th day of September 1981.

The name(s) and post office address(es) of the locator(s) is (are) please print:

Locator(s): Thomas E. Waldrip, Jr. 4426 E. Patricia
Tucson, Arizona 85712

Owner(s): Tombstone Development Co. P. O. Box 1445
Grand Island, Nebraska 68802

The claim is 1,500 feet long and 600 feet wide. The claim runs from the Notice of Location Monument on which this notice is posted 1,450 feet in a NORTH direction to the NORTH end line, and 50 feet in a SOUTH direction to the SOUTH end line, along with 50 feet in a WEST direction to the WEST side line, and 550 feet in a EAST direction to the EAST side line. This Notice of Location is posted on the SW corner of the claim. The general course of the lode deposit and premises is from the NORTHerly to the SOUTHerly.

On the ground, each corner and end-center of the claim is marked with its appropriate number by a metal tag affixed to the post embossed with the name of the claim and its number. The description of each corner is as follows (describe the corner(s), such as 4"x 4" wooden post): Post no. 1, 2, 3, 4, 5, & 6 are all 2"x 2" x 5' wooden posts embedded one foot in the ground. Post #1 is the Northwest Corner, Post #2 is the NORTH End-Center, Post #3 is the Southwest Corner, Post #4 is the Southeast Corner, Post #5 is the SOUTH End-Center and Post #6 is the Northeast Corner.

The Location Notice Monument is situated about 5,230 feet SOUTH and 4,200 feet EAST of the NW corner of Sect. 6 Twp. 20S, Range 22E.

The claim is located in the following section(s), all of part of which are projected in:

- SE 1/4 of Section 6 Township 20S., Range 22E, G. & S.R.B.M.
- 1/4 of Section Township , Range , G. & S.R.B.M.
- 1/4 of Section Township , Range , G. & S.R.B.M.
- 1/4 of Section Township , Range , G. & S.R.B.M.

An exact duplicate of this Notice of Location is on file for record (within 90 days of location as dated herein) with the Cochise County Clerk, in whose jurisdiction this claim is located. All appropriate recording fees have been paid and maps submitted as provided in A.R.S. on lode mining filings.

Dated this 5th day of September, 1981.

Thomas E. Waldrip, Jr.
(locator sign here)
Thomas E. Waldrip, Jr.

Recorder's Stamp

RECEIVED
 BLM AZ STATE OFFICE
 NOV 2 11 34 AM '81
 PHOENIX, ARIZONA

NOTICE OF LOCATION - LODE MINING CLAIM

TO ALL WHOM IT MAY CONCERN:

The undersigned having complied with the requirements of Title 30, United States Code, Section 28 and the local laws, customs and regulations of the State of Arizona, hereby gives notice that he (she, they) has (have) located the TS# 442 Lode Mining Claim in the (un) surveyed SECT. 6 T. 20S., R. 22E in the Tombstone Mining District in Cochise County, in the State of Arizona, on the 5th day of September 1981.

The name(s) and post office address(es) of the locator(s) is (are) please print:

Locator(s): Thomas E. Waldrip, Jr. 4426 E. Patricia
Tucson, Arizona 85712.

Owner(s): Tombstone Development Co. P. O. Box 1445
Grand Island, Nebraska 68802

The claim is 1,500 feet long and 600 feet wide. The claim runs from the Notice of Location Monument on which this notice is posted 1,450 feet in a NORTH direction to the NORTH end line, and 50 feet in a SOUTH direction to the SOUTH end line, along with 50 feet in a WEST direction to the WEST side line, and 550 feet in a EAST direction to the EAST side line. This Notice of Location is posted on the SW corner of the claim. The general course of the lode deposit and premises is from the NORTH erly to the SOUTH erly.

On the ground, each corner and end-center of the claim is marked with its appropriate number by a metal tag affixed to the post embossed with the name of the claim and its number. The description of each corner is as follows (describe the corner(s), such as 4"x 4" wooden post): Post no. 1, 2, 3, 4, 5, & 6 are all 2"x 2" x 5' wooden posts embedded one foot in the ground. Post #1 is the Northwest Corner, Post #2 is the NORTH End-Center, Post #3 is the Southwest Corner, Post #4 is the Southeast Corner, Post #5 is the SOUTH End-Center and Post #6 is the Northeast Corner.

The Location Notice Monument is situated about 5,230 feet SOUTH and 4,800 feet EAST of the NW corner of Sect. 6 Twp. 20S, Range 22E.

The claim is located in the following section(s), all of part of which are projected in:

- SE 1/4 of Section 6 Township 20S, Range 22E, G. & S.R.B.M.
- 1 1/4 of Section _____ Township _____, Range _____, G. & S.R.B.M.
- 1 1/4 of Section _____ Township _____, Range _____, G. & S.R.B.M.
- 1 1/4 of Section _____ Township _____, Range _____, G. & S.R.B.M.

An exact duplicate of this Notice of Location is on file for record (within 90 days of location as dated herein) with the Cochise County Clerk, in whose jurisdiction this claim is located. All appropriate recording fees have been paid and maps submitted as provided in A.R.S. on lode mining filings.

Dated this 5th day of September, 1981.

Thomas E. Waldrip, Jr.
(Locator sign here)
Thomas E. Waldrip, Jr.

Recorder's Stamp

BLM AZ STATE OFFICE
NOV 2 11 34 AM '81
PHOENIX, ARIZONA

NOTICE OF LOCATION - LODE MINING CLAIM

TO ALL WHOM IT MAY CONCERN:

The undersigned having complied with the requirements of Title 30, United States Code, Section 28 and the local laws, customs and regulations of the State of Arizona, hereby gives notice that he (she, they) has (have) located the TS# 443 Lode Mining Claim in the (un) surveyed Sect. 7 T. 20S., R. 22E in the Tombstone Mining District in Cochise County, in the State of Arizona, on the 5th day of September 1981.

The name(s) and post office address(es) of the locator(s) is (are) please print:

Locator(s): Thomas E. Waldrip, Jr. 4426 E. Patricia
Tucson, Arizona 85712

Owner(s): Tombstone Development Co. P. O. Box 1445
Grand Island, Nebraska 68802

The claim is 1,500 feet long and 600 feet wide. The claim runs from the Notice of Location Monument on which this notice is posted 50 feet in a NORTH direction to the NORTH end line, and 1450 feet in a SOUTH direction to the SOUTH end line, along with 550 feet in a WEST direction to the WEST side line, and 50 feet in a EAST direction to the EAST side line. This Notice of Location is posted on the NE corner of the claim. The general course of the lode deposit and premises is from the NORTH erly to the SOUTH erly.

On the ground, each corner and end-center of the claim is marked with its appropriate number by a metal tag affixed to the post embossed with the name of the claim and its number. The description of each corner is as follows (describe the corner(s), such as 4"x 4" wooden post): Post no. 1, 2, 3, 4, 5, & 6 are all 2"x 2" x 5' wooden posts embedded one foot in the ground. Post #1 is the Northwest Corner, Post #2 is the NORTH End-Center, Post #3 is the Southwest Corner, Post #4 is the Southeast Corner, Post #5 is the SOUTH End-Center and Post #6 is the Northeast Corner.

The Location Notice Monument is situated about 8000 feet SOUTH and 3,150 feet EAST of the NW corner of Sect. 6 Twp. 20S, Range 22E.

The claim is located in the following section(s), all of part of which are projected in:

SW 1/4 of Section 7 Township 20S., Range 22E. G. & S.R.B.M.
SE 1/4 of Section 7 Township 20S., Range 22E. G. & S.R.B.M.
 1/4 of Section Township , Range . G. & S.R.B.M.
 1/4 of Section Township , Range . G. & S.R.B.M.

An exact duplicate of this Notice of Location is on file for record (within 90 days of location as dated herein) with the Cochise County Clerk, in whose jurisdiction this claim is located. All appropriate recording fees have been paid and maps submitted as provided in A.R.S. on lode mining filings.

Dated this 5th day of September, 1981.

Thomas E. Waldrip, Jr.
(locator sign here)
Thomas E. Waldrip, Jr.

Recorder's Stamp

RECEIVED
BLM. AZ STATE OFFICE
NOV 2 11 34 AM '81
PHOENIX, ARIZONA

NOTICE OF LOCATION - LODE MINING CLAIM

TO ALL WHOM IT MAY CONCERN:

The undersigned having complied with the requirements of Title 30, United States Code, Section 28 and the local laws, customs and regulations of the State of Arizona, hereby gives notice that he (she, they) has (have) located the TS# 444 Lode Mining Claim in the (un) surveyed SEct. 7 T. 20S., R. 22E in the Tombstone Mining District in Cochise County, in the State of Arizona, on the 5th day of September, 1981.

The name(s) and post office address(es) of the locator(s) is (are) please print:

Locator(s): Thomas E. Waldrip, Jr. 4426 E. Patricia
Tucson, Arizona 85712

Owner(s): Tombstone Development Co. P. O. Box 1445
Grand Island, Nebraska 68802

The claim is 1,500 feet long and 600 feet wide. The claim runs from the Notice of Location Monument on which this notice is posted 1,450 feet in a NORTH direction to the NORTH end line, and 50 feet in a SOUTH direction to the SOUTH end line, along with 550 feet in a WEST direction to the WEST side line, and 50 feet in a EAST direction to the EAST side line. This Notice of Location is posted on the SE corner of the claim. The general course of the lode deposit and premises is from the NORTH erly to the SOUTH erly.

On the ground, each corner and end-center of the claim is marked with its appropriate number by a metal tag affixed to the post embossed with the name of the claim and its number. The description of each corner is as follows (describe the corner(s), such as 4"x 4" wooden post): Post no. 1, 2, 3, 4, 5, & 6 are all 2"x 2" x 5' wooden posts embedded one foot in the ground. Post #1 is the Northwest Corner, Post #2 is the NORTH End-Center, Post #3 is the Southwest Corner, Post #4 is the Southeast Corner, Post #5 is the SOUTH End-Center and Post #6 is the Northeast Corner.

The Location Notice Monument is situated about 7,900 feet SOUTH and 3,150 feet EAST of the NW corner of Sect. 6 Twp. 20S, Range 22E.

The claim is located in the following section(s), all of part of which are projected in:

NE 1/4 of Section 7 Township 20S., Range 22E. G. & S.R.B.M.
NW 1/4 of Section 7 Township 20S., Range 22E. G. & S.R.B.M.
 1/4 of Section Township , Range . G. & S.R.B.M.
 1/4 of Section Township , Range . G. & S.R.B.M.

An exact duplicate of this Notice of Location is on file for record (within 90 days of location as dated herein) with the Cochise County Clerk, in whose jurisdiction this claim is located. All appropriate recording fees have been paid and maps submitted as provided in A.R.S. on lode mining filings.

Dated this 5th day of September, 1981.

Thomas E. Waldrip, Jr.
(locator sign here)
Thomas E. Waldrip, Jr.

Recorder's Stamp

RECEIVED
BLM AZ STATE OFFICE
NOV 2 11 34 AM '81
PHOENIX, ARIZONA

NOTICE OF LOCATION - LODE MINING CLAIM

TO ALL WHOM IT MAY CONCERN:

The undersigned having complied with the requirements of Title 30, United States Code, Section 28 and the local laws, customs and regulations of the State of Arizona, hereby gives notice that he (she,they) has (have) located the TS# 445 Lode Mining Claim in the (un) surveyed Sett. 7 T. 20S., R. 22E in the Tombstone Mining District in Cochise County, in the State of Arizona, on the 5th day of September 1981.

The name(s) and post office address(es) of the locator(s) is (are) please print:

Locator(s): Thomas E. Waldrip, Jr. 4426 E. Patricia Tucson, Arizona 85712

Owner(s): Tombstone Development Co. P. O. Box 1445 Grand Island, Nebraska 68802

The claim is 1,500 feet long and 600 feet wide. The claim runs from the Notice of Location Monument on which this notice is posted 50 feet in a NORTH direction to the NORTH end line, and 1,450 feet in a SOUTH direction to the SOUTH end line, along with 50 feet in a WEST direction to the WEST side line, and 550 feet in a EAST direction to the EAST side line. This Notice of Location is posted on the NW corner of the claim. The general course of the lode deposit and premises is from the NORTH erly to the SOUTH erly.

On the ground, each corner and end-center of the claim is marked with its appropriate number by a metal tag affixed to the post embossed with the name of the claim and its number. The description of each corner is as follows (describe the corner(s), such as 4"x 4" wooden post): Post no. 1, 2, 3, 4, 5, & 6 are all 2"x 2" x 5' wooden posts embedded one foot in the ground. Post #1 is the Northwest Corner, Post #2 is the NORTH End-Center, Post #3 is the Southwest Corner, Post #4 is the Southeast Corner, Post #5 is the SOUTH End-Center and Post #6 is the Northeast Corner.

The Location Notice Monument is situated about 8000 feet SOUTH and 3,250 feet EAST of the NW corner of Sect. 6 Twp. 20S, Range 22E.

The claim is located in the following section(s), all of part of which are projected in:

- SE 1/4 of Section 7 Township 20S., Range 22E. G. & S.R.B.M.
1/4 of Section _____ Township _____, Range _____ G. & S.R.B.M.
1/4 of Section _____ Township _____, Range _____ G. & S.R.B.M.
1/4 of Section _____ Township _____, Range _____ G. & S.R.B.M.

An exact duplicate of this Notice of Location is on file for record (within 90 days of location as dated herein) with the Cochise County Clerk, in whose jurisdiction this claim is located. All appropriate recording fees have been paid and maps submitted as provided in A.R.S. on lode mining filings.

Dated this 5th day of September, 1981.

Thomas E. Waldrip, Jr. (locator sign here) Thomas E. Waldrip, Jr.

Recorder's Stamp

RECEIVED BLM AZ STATE OFFICE NOV 2 11 34 AM '81 PHOENIX, ARIZONA

NOTICE OF LOCATION - LODE MINING CLAIM

TO ALL WHOM IT MAY CONCERN:

The undersigned having complied with the requirements of Title 30, United States Code, Section 28 and the local laws, customs and regulations of the State of Arizona, hereby gives notice that he (she, they) has (have) located the TS# 446 Lode Mining Claim in the (un) surveyed SECT. 7 T. 20S., R. 22E in the Tombstone Mining District in Cochise County, in the State of Arizona, on the 5th day of September, 1981.

The name(s) and post office address(es) of the locator(s) is (are) please print:

Locator(s): Thomas E. Waldrip, Jr. 4426 E. Patricia
Tucson, Arizona 85712

Owner(s): Tombstone Development Co. P. O. Box 1445
Grand Island, Nebraska 68802

The claim is 1,500 feet long and 600 feet wide. The claim runs from the Notice of Location Monument on which this notice is posted 1450 feet in a NORTH direction to the NORTH end line, and 50 feet in a SOUTH direction to the SOUTH end line, along with 50 feet in a WEST direction to the WEST side line, and 550 feet in a EAST direction to the EAST side line. This Notice of Location is posted on the SW corner of the claim. The general course of the lode deposit and premises is from the NORTH erly to the SOUTH erly.

On the ground, each corner and end-center of the claim is marked with its appropriate number by a metal tag affixed to the post embossed with the name of the claim and its number. The description of each corner is as follows (describe the corner(s), such as 4"x 4" wooden post): Post no. 1, 2, 3, 4, 5, & 6 are all 2"x 2" x 5' wooden posts embedded one foot in the ground. Post #1 is the Northwest Corner, Post #2 is the NORTH End-Center, Post #3 is the Southwest Corner, Post #4 is the Southeast Corner, Post #5 is the SOUTH End-Center and Post #6 is the Northeast Corner.

The Location Notice Monument is situated about 7,900 feet SOUTH and 3,250 feet EAST of the NW corner of Sect. 6 Twp. 20S, Range 22E.

The claim is located in the following section(s), all of part of which are projected in:

- NE 1/4 of Section 7 Township 20S, Range 22E, G. & S.R.B.M.
- 1/4 of Section Township , Range , G. & S.R.B.M.
- 1/4 of Section Township , Range , G. & S.R.B.M.
- 1/4 of Section Township , Range , G. & S.R.B.M.

An exact duplicate of this Notice of Location is on file for record (within 90 days of location as dated herein) with the Cochise County Clerk, in whose jurisdiction this claim is located. All appropriate recording fees have been paid and maps submitted as provided in A.R.S. on lode mining filings.

Dated this 5th day of September, 1981.

Thomas E. Waldrip, Jr.
(locator sign here)
Thomas E. Waldrip, Jr.

RECEIVED
 BLM STATE OFFICE
 NOV 2 11 34 AM '81
 PHOENIX, ARIZONA

Recorder's Stamp

NOTICE OF LOCATION - LODE MINING CLAIM

TO ALL WHOM IT MAY CONCERN:

The undersigned having complied with the requirements of Title 30, United States Code, Section 28 and the local laws, customs and regulations of the State of Arizona, hereby gives notice that he (she, they) has (have) located the TS# 447 Lode Mining Claim in the (un) surveyed Sect. 7 T. 20S., R. 22E in the Tombstone Mining District in Cochise County, in the State of Arizona, on the 5th day of September, 1981.

The name(s) and post office address(es) of the locator(s) is (are) please print:

Locator(s): Thomas E. Waldrip, Jr. 4426 E. Patricia
Tucson, Arizona 85712

Owner(s): Tombstone Development Co. P. O. Box 1445
Grand Island, Nebraska 68802

The claim is 1,500 feet long and 600 feet wide. The claim runs from the Notice of Location Monument on which this notice is posted 50 feet in a NORTH direction to the NORTH end line, and 1,450 feet in a SOUTH direction to the SOUTH end line, along with 550 feet in a WEST direction to the WEST side line, and 50 feet in a EAST direction to the EAST side line. This Notice of Location is posted on the NE corner of the claim. The general course of the lode deposit and premises is from the NORTH erly to the SOUTH erly.

On the ground, each corner and end-center of the claim is marked with its appropriate number by a metal tag affixed to the post embossed with the name of the claim and its number. The description of each corner is as follows (describe the corner(s), such as 4"x 4" wooden post): Post no. 1, 2, 3, 4, 5, & 6 are all 2"x 2" x 5' wooden posts embedded one foot in the ground. Post #1 is the Northwest Corner, Post #2 is the NORTH End-Center, Post #3 is the Southwest Corner, Post #4 is the Southeast Corner, Post #5 is the SOUTH End-Center and Post #6 is the Northeast Corner.

The Location Notice Monument is situated about 8,000 feet SOUTH and 4,350 feet EAST of the NW corner of Sect. 6 Twp. 20S, Range 22E.

The claim is located in the following section(s), all of part of which are projected in:

SE 1/4 of Section 7 Township 20S., Range 22E G. & S.R.B.M.
 ___ 1/4 of Section ___ Township ___, Range ___ G. & S.R.B.M.
 ___ 1/4 of Section ___ Township ___, Range ___ G. & S.R.B.M.
 ___ 1/4 of Section ___ Township ___, Range ___ G. & S.R.B.M.

An exact duplicate of this Notice of Location is on file for record (within 90 days of location as dated herein) with the Cochise County Clerk, in whose jurisdiction this claim is located. All appropriate recording fees have been paid and maps submitted as provided in A.R.S. on lode mining filings.

Dated this 5th day of September, 1981.

Thomas E. Waldrip Jr.
(locator sign here)
Thomas E. Waldrip, Jr.

Recorder's Stamp

RECEIVED
BLM AZ STATE OFFICE
NOV 2 11 34 AM '81
PHOENIX, ARIZONA

NOTICE OF LOCATION - LODE MINING CLAIM

TO ALL WHOM IT MAY CONCERN:

The undersigned having complied with the requirements of Title 30, United States Code, Section 28 and the local laws, customs and regulations of the State of Arizona, hereby gives notice that he (she, they), has (have) located the TS# 448 Lode Mining Claim in the (un) surveyed Sebt. 7 T. 20S., R. 22E in the Tombstone Mining District in Cochise County, in the State of Arizona, on the 5th day of September 1981.

The name(s) and post office address(es) of the locator(s) is (are) please print:

Locator(s): Thomas E. Waldrip, Jr. 4426 E. Patricia
Tucson, Arizona 85712

Owner(s): Tombstone Development Co. P. O. Box 1445
Grand Island, Nebraska 68802

The claim is 1,500 feet long and 600 feet wide. The claim runs from the Notice of Location Monument on which this notice is posted 1450 feet in a NORTH direction to the NORTH end line, and 50 feet in a SOUTH direction to the SOUTH end line, along with 550 feet in a WEST direction to the WEST side line, and 50 feet in a EAST direction to the EAST side line. This Notice of Location is posted on the SE corner of the claim. The general course of the lode deposit and premises is from the NORTH erly to the SOUTH erly.

On the ground, each corner and end-center of the claim is marked with its appropriate number by a metal tag affixed to the post embossed with the name of the claim and its number. The description of each corner is as follows (describe the corner(s), such as 4"x 4" wooden post): Post no. 1, 2, 3, 4, 5, & 6 are all 2"x 2" x 5' wooden posts embedded one foot in the ground. Post #1 is the Northwest Corner, Post #2 is the NORTH End-Center, Post #3 is the Southwest Corner, Post #4 is the Southeast Corner, Post #5 is the SOUTH End-Center and Post #6 is the Northeast Corner.

The Location Notice Monument is situated about 7,900 feet SOUTH and 4,350 feet EAST of the NW corner of Sect. 6 Twp. 20S, Range 22E.

The claim is located in the following section(s), all of part of which are projected in:

NE 1/4 of Section 7 Township 20S, Range 22E, G. & S.R.B.M.
 ___ 1/4 of Section ___ Township ___, Range ___, G. & S.R.B.M.
 ___ 1/4 of Section ___ Township ___, Range ___, G. & S.R.B.M.
 ___ 1/4 of Section ___ Township ___, Range ___, G. & S.R.B.M.

An exact duplicate of this Notice of Location is on file for record (within 90 days of location as dated herein) with the Cochise County Clerk, in whose jurisdiction this claim is located. All appropriate recording fees have been paid and maps submitted as provided in A.R.S. on lode mining filings.

Dated this 5th day of September, 1981.

Thomas E. Waldrip, Jr.
(Locator sign here)
Thomas E. Waldrip, Jr.

Recorder's Stamp

RECEIVED
B.L.H. AZ STATE OFFICE
NOV 2 11 34 AM '81
PHOENIX, ARIZONA

NOTICE OF LOCATION - LODE MINING CLAIM

TO ALL WHOM IT MAY CONCERN:

The undersigned having complied with the requirements of Title 30, United States Code, Section 28 and the local laws, customs and regulations of the State of Arizona, hereby gives notice that he (she,they) has (have) located the TS# 449 Lode Mining Claim in the (un) surveyed Sebt. 7 T. 20S., R. 22E in the Tombstone Mining District in Cochise County, in the State of Arizona, on the 5th day of September, 1981.

The name(s) and post office address(es) of the locator(s) is (are) please print:

Locator(s): Thomas E. Waldrip, Jr. 4426 E. Patricia Tucson, Arizona 85712

Owner(s): Tombstone Development Co. P. O. Box 1445 Grand Island, Nebraska 68802

The claim is 1,500 feet long and 600 feet wide. The claim runs from the Notice of Location Monument on which this notice is posted 50 feet in a NORTH direction to the NORTH end line, and 1,450 feet in a SOUTH direction to the SOUTH end line, along with 50 feet in a WEST direction to the WEST side line, and 550 feet in a EAST direction to the EAST side line. This Notice of Location is posted on the NW corner of the claim. The general course of the lode deposit and premises is from the NORTHerly to the SOUTHerly.

On the ground, each corner and end-center of the claim is marked with its appropriate number by a metal tag affixed to the post embossed with the name of the claim and its number. The description of each corner is as follows (describe the corner(s), such as 4"x 4" wooden post): Post no. 1, 2, 3, 4, 5, & 6 are all 2"x 2" x 5' wooden posts embedded one foot in the ground. Post #1 is the Northwest Corner, Post #2 is the NORTH End-Center, Post #3 is the Southwest Corner, Post #4 is the Southeast Corner, Post #5 is the SOUTH End-Center and Post #6 is the Northeast Corner.

The Location Notice Monument is situated about 8,000 feet SOUTH and 4,450 feet EAST of the NW corner of Sect. 6 Twp. 20S, Range 22E.

The claim is located in the following section(s), all of part of which are projected in:

- SE 1/4 of Section 7 Township 20S., Range 22E, G. & S.R.B.M.
1/4 of Section _____ Township _____, Range _____, G. & S.R.B.M.
1/4 of Section _____ Township _____, Range _____, G. & S.R.B.M.
1/4 of Section _____ Township _____, Range _____, G. & S.R.B.M.

An exact duplicate of this Notice of Location is on file for record (within 90 days of location as dated herein) with the Cochise County Clerk, in whose jurisdiction this claim is located. All appropriate recording fees have been paid and maps submitted as provided in A.R.S. on lode mining filings.

Dated this 5th day of September, 1981.

Thomas E. Waldrip, Jr. (locator sign here) Thomas E. Waldrip, Jr.

Recorder's Stamp

RECEIVED BLM, AZ STATE OFFICE PHOENIX, ARIZONA NOV 2 11 34 AM '81

NOTICE OF LOCATION - LODE MINING CLAIM

TO ALL WHOM IT MAY CONCERN:

The undersigned having complied with the requirements of Title 30, United States Code, Section 28 and the local laws, customs and regulations of the State of Arizona, hereby gives notice that he (she, they) has (have) located the TS# 450 Lode Mining Claim in the (un) surveyed Sebt. 7 T. 20S., R. 22E in the Tombstone Mining District in Cochise County, in the State of Arizona, on the 5th day of September 1981.

The name(s) and post office address(es) of the locator(s) is (are) please print:

Locator(s): Thomas E. Waldrip, Jr. 4426 E. Patricia
Tucson, Arizona 85712

Owner(s): Tombstone Development Co. P. O. Box 1445
Grand Island, Nebraska 68802

The claim is 1,500 feet long and 600 feet wide. The claim runs from the Notice of Location Monument on which this notice is posted 1450 feet in a NORTH direction to the NORTH end line, and 50 feet in a SOUTH direction to the SOUTH end line, along with 50 feet in a WEST direction to the WEST side line, and 550 feet in a EAST direction to the EAST side line. This Notice of Location is posted on the SW corner of the claim. The general course of the lode deposit and premises is from the NORTHerly to the SOUTHerly.

On the ground, each corner and end-center of the claim is marked with its appropriate number by a metal tag affixed to the post embossed with the name of the claim and its number. The description of each corner is as follows (describe the corner(s), such as 4"x 4" wooden post): Post no. 1, 2, 3, 4, 5, & 6 are all 2"x 2" x 5' wooden posts embedded one foot in the ground. Post #1 is the Northwest Corner, Post #2 is the NORTH End-Center, Post #3 is the Southwest Corner, Post #4 is the Southeast Corner, Post #5 is the SOUTH End-Center and Post #6 is the Northeast Corner.

The Location Notice Monument is situated about 7,900 feet SOUTH and 4,450 feet EAST of the NW corner of Sect. 6 Twp. 20S, Range 22E.

The claim is located in the following section(s), all of part of which are projected in:

- NE 1/4 of Section 7 Township 20S, Range 22E, G. & S.R.B.M.
- 1 1/4 of Section _____ Township _____, Range _____, G. & S.R.B.M.
- 1 1/4 of Section _____ Township _____, Range _____, G. & S.R.B.M.
- 1 1/4 of Section _____ Township _____, Range _____, G. & S.R.B.M.

An exact duplicate of this Notice of Location is on file for record (within 90 days of location as dated herein) with the Cochise County Clerk, in whose jurisdiction this claim is located. All appropriate recording fees have been paid and maps submitted as provided in A.R.S. on lode mining filings.

Dated this 5th day of September, 1981.

Thomas E. Waldrip, Jr.
(locator sign here)
Thomas E. Waldrip, Jr.

Recorder's Stamp

RECEIVED
BLM AZ STATE OFFICE
NOV 2 11 34 AM '81
PHOENIX, ARIZONA

NOTICE OF LOCATION - LODE MINING CLAIM

TO ALL WHOM IT MAY CONCERN:

The undersigned having complied with the requirements of Title 30, United States Code, Section 28 and the local laws, customs and regulations of the State of Arizona, hereby gives notice that he (she, they) has (have) located the TS# 451 Lode Mining Claim in the (un) surveyed Seet. 7 T. 20S., R. 22E in the Tombstone Mining District in Cochise County, in the State of Arizona, on the 5th day of September, 1981.

The name(s) and post office address(es) of the locator(s) is (are) please print:

Locator(s): Thomas E. Waldrip, Jr. 4426 E. Patricia
Tucson, Arizona 85712

Owner(s): Tombstone Development Co. P. O. Box 1445
Grand Island, Nebraska 68802

The claim is 1,500 feet long and 600 feet wide. The claim runs from the Notice of Location Monument on which this notice is posted 50 feet in a NORTH direction to the NORTH end line, and 1,450 feet in a SOUTH direction to the SOUTH end line, along with 50 feet in a WEST direction to the WEST side line, and 550 feet in a EAST direction to the EAST side line. This Notice of Location is posted on the NW corner of the claim. The general course of the lode deposit and premises is from the NORTHERLY to the SOUTHERLY.

On the ground, each corner and end-center of the claim is marked with its appropriate number by a metal tag affixed to the post embossed with the name of the claim and its number. The description of each corner is as follows (describe the corner(s), such as 4"x 4" wooden post): Post no. 1, 2, 3, 4, 5, & 6 are all 2"x 2" x 5' wooden posts embedded one foot in the ground. Post #1 is the Northwest Corner, Post #2 is the NORTH End-Center, Post #3 is the Southwest Corner, Post #4 is the Southeast Corner, Post #5 is the SOUTH End-Center and Post #6 is the Northeast Corner.

The Location Notice Monument is situated about 8,000 feet SOUTH and 5050 feet EAST of the NW corner of Sect. 6 Twp. 20S, Range 22E.

The claim is located in the following section(s), all of part of which are projected in:

SE 1/4 of Section 7 Township 20S., Range 22E, G. & S.R.B.M.
 ___ 1/4 of Section ___ Township ___, Range ___, G. & S.R.B.M.
 ___ 1/4 of Section ___ Township ___, Range ___, G. & S.R.B.M.
 ___ 1/4 of Section ___ Township ___, Range ___, G. & S.R.B.M.

An exact duplicate of this Notice of Location is on file for record (within 90 days of location as dated herein) with the Cochise County Clerk, in whose jurisdiction this claim is located. All appropriate recording fees have been paid and maps submitted as provided in A.R.S. on lode mining filings.

Dated this 5th day of September, 1981.

Thomas E. Waldrip, Jr.
(locator sign here)
Thomas E. Waldrip, Jr.

Recorder's Stamp

RECEIVED
BLM AZ STATE OFFICE
NOV 2 11 34 AM '81
PHOENIX, ARIZONA

NOTICE OF LOCATION - LODE MINING CLAIM

TO ALL WHOM IT MAY CONCERN:

The undersigned having complied with the requirements of Title 30, United States Code, Section 28 and the local laws, customs and regulations of the State of Arizona, hereby gives notice that he (she, they) has (have) located the TS# 452 Lode Mining Claim in the (un) surveyed Sebt. 7 T. 20S., R. 22E in the Tombstone Mining District in Cochise County, in the State of Arizona, on the 5th day of September, 1981.

The name(s) and post office address(es) of the locator(s) is (are) please print:

Locator(s): Thomas E. Waldrip, Jr. 4426 E. Patricia Tucson, Arizona 85712

Owner(s): Tombstone Development Co. P. O. Box 1445 Grand Island, Nebraska 68802

The claim is 1,500 feet long and 600 feet wide. The claim runs from the Notice of Location Monument on which this notice is posted 1,450 feet in a NORTH direction to the NORTH end line, and 50 feet in a SOUTH direction to the SOUTH end line, along with 50 feet in a WEST direction to the WEST side line, and 550 feet in a EAST direction to the EAST side line. This Notice of Location is posted on the SW corner of the claim. The general course of the lode deposit and premises is from the NORTH erly to the SOUTH erly.

On the ground, each corner and end-center of the claim is marked with its appropriate number by a metal tag affixed to the post embossed with the name of the claim and its number. The description of each corner is as follows (describe the corner(s), such as 4"x 4" wooden post): Post no. 1, 2, 3, 4, 5, & 6 are all 2"x 2" x 5' wooden posts embedded one foot in the ground. Post #1 is the Northwest Corner, Post #2 is the NORTH End-Center, Post #3 is the Southwest Corner, Post #4 is the Southeast Corner, Post #5 is the SOUTH End-Center and Post #6 is the Northeast Corner.

The Location Notice Monument is situated about 7,900 feet SOUTH and 5050 feet EAST of the NW corner of Sect. 6 Twp. 20S, Range 22E.

The claim is located in the following section(s), all of part of which are projected in:

- NE 1/4 of Section 7 Township 20S, Range 22E G. & S.R.B.M.
- NW 1/4 of Section 8 Township 20S, Range 22E G. & S.R.B.M.
- 1/4 of Section Township , Range G. & S.R.B.M.
- 1/4 of Section Township , Range G. & S.R.B.M.

An exact duplicate of this Notice of Location is on file for record (within 90 days of location as dated herein) with the Cochise County Clerk, in whose jurisdiction this claim is located. All appropriate recording fees have been paid and maps submitted as provided in A.R.S. on lode mining filings.

Dated this 5th day of September, 1981.

Thomas E. Waldrip, Jr.
(locator sign here)
Thomas E. Waldrip, Jr.

Recorder's Stamp

RECEIVED
BLM AZ STATE OFFICE
NOV 2 11 34 AM '81
PHOENIX, ARIZONA

A MC 142162

NOTICE OF LOCATION - LODE MINING CLAIM

TO ALL WHOM IT MAY CONCERN:

The undersigned having complied with the requirements of Title 30, United States Code, Section 28 and the local laws, customs and regulations of the State of Arizona, hereby gives notice that he (she,they) has (have) located the TS# 453 Lode Mining Claim in the (un) surveyed Sebt. 8 T. 20S., R. 22E in the Tombstone Mining District in Cochise County, in the State of Arizona, on the 5th day of September, 1981.

The name(s) and post office address(es) of the locator(s) is (are) please print:

Locator(s): Thomas E. Waldrip, Jr. 4426 E. Patricia
Tucson, Arizona 85712

Owner(s): Tombstone Development Co. P. O. Box 1445
Grand Island, Nebraska 68802

The claim is 1,500 feet long and 600 feet wide. The claim runs from the Notice of Location Monument on which this notice is posted 1,450 feet in a NORTH direction to the NORTH end line, and 50 feet in a SOUTH direction to the SOUTH end line, along with 550 feet in a WEST direction to the WEST side-line, and 50 feet in a EAST direction to the EAST side line. This Notice of Location is posted on the SE corner of the claim. The general course of the lode deposit and premises is from the NORTH erly to the SOUTH erly.

On the ground, each corner and end-center of the claim is marked with its appropriate number by a metal tag affixed to the post embossed with the name of the claim and its number. The description of each corner is as follows (describe the corner(s), such as 4"x 4" wooden post): Post no. 1, 2, 3, 4, 5, & 6 are all 2"x 2" x 5' wooden posts embedded one foot in the ground. Post #1 is the Northwest Corner, Post #2 is the NORTH End-Center, Post #3 is the Southwest Corner, Post #4 is the Southeast Corner, Post #5 is the SOUTH End-Center and Post #6 is the Northeast Corner.

The Location Notice Monument is situated about 7,900 feet SOUTH and 6150 feet EAST of the NW corner of Sect. 6 Twp. 20S., Range 22E.

The claim is located in the following section(s), all of part of which are projected in:

- NW 1/4 of Section 8 Township 20S., Range 22E, G. & S.R.B.M.
- 1/4 of Section Township , Range , G. & S.R.B.M.
- 1/4 of Section Township , Range , G. & S.R.B.M.
- 1/4 of Section Township , Range , G. & S.R.B.M.

An exact duplicate of this Notice of Location is on file for record (within 90 days of location as dated herein) with the Cochise County Clerk, in whose jurisdiction this claim is located. All appropriate recording fees have been paid and maps submitted as provided in A.R.S. on lode mining filings.

Dated this 5th day of September, 1981.

Thomas E. Waldrip, Jr.
(locator sign here)
Thomas E. Waldrip, Jr.

Recorder's Stamp

RECEIVED
BLM AZ STATE OFFICE
NOV 2 11 34 AM '81
PHOENIX, ARIZONA

NOTICE OF LOCATION - LODE MINING CLAIM

TO ALL WHOM IT MAY CONCERN:

The undersigned having complied with the requirements of Title 30, United States Code, Section 28 and the local laws, customs and regulations of the State of Arizona, hereby gives notice that he (she, they) has (have) located the TS# 454 Lode Mining Claim in the (un) surveyed Sebt. 8 T. 20S., R. 22E in the Tombstone Mining District in Cochise County, in the State of Arizona, on the 5th day of September, 1981.

The name(s) and post office address(es) of the locator(s) is (are) please print:

Locator(s): Thomas E. Waldrip, Jr. 4426 E. Patricia Tucson, Arizona 85712

Owner(s): Tombstone Development Co. P. O. Box 1445 Grand Island, Nebraska 68802

The claim is 1,500 feet long and 600 feet wide. The claim runs from the Notice of Location Monument on which this notice is posted 1,450 feet in a NORTH direction to the NORTH end line, and 50 feet in a SOUTH direction to the SOUTH end line, along with 50 feet in a WEST direction to the WEST side line, and 550 feet in a EAST direction to the EAST side line. This Notice of Location is posted on the SW corner of the claim. The general course of the lode deposit and premises is from the NORTHERLY to the SOUTHERLY.

On the ground, each corner and end-center of the claim is marked with its appropriate number by a metal tag affixed to the post embossed with the name of the claim and its number. The description of each corner is as follows (describe the corner(s), such as 4"x 4" wooden post): Post no. 1, 2, 3, 4, 5, & 6 are all 2"x 2" x 5' wooden posts embedded one foot in the ground. Post #1 is the Northwest Corner, Post #2 is the NORTH End-Center, Post #3 is the Southwest Corner, Post #4 is the Southeast Corner, Post #5 is the SOUTH End-Center and Post #6 is the Northeast Corner.

The Location Notice Monument is situated about 7,900 feet SOUTH and 6,250 feet EAST of the NW corner of Sect. 6 Twp. 20S, Range 22E.

The claim is located in the following section(s), all of part of which are projected in:

- NW 1/4 of Section 8 Township 20S, Range 22E G. & S.R.B.M.
1/4 of Section _____ Township _____, Range _____ G. & S.R.B.M.
1/4 of Section _____ Township _____, Range _____ G. & S.R.B.M.
1/4 of Section _____ Township _____, Range _____ G. & S.R.B.M.

An exact duplicate of this Notice of Location is on file for record (within 90 days of location as dated herein) with the Cochise County Clerk, in whose jurisdiction this claim is located. All appropriate recording fees have been paid and maps submitted as provided in A.R.S. on lode mining filings.

Dated this 5th day of September, 1981.

Thomas E. Waldrip, Jr. (locator sign here) Thomas E. Waldrip, Jr.

Recorder's Stamp

RECEIVED BLM AZ STATE OFFICE NOV 2 11 34 AM '81 PHOENIX, ARIZONA

NOTICE OF LOCATION - LODE MINING CLAIM

TO ALL WHOM IT MAY CONCERN:

The undersigned having complied with the requirements of Title 30, United States Code, Section 28 and the local laws, customs and regulations of the State of Arizona, hereby gives notice that he (she,they) has (have) located the TS# 455 Lode Mining Claim in the (un) surveyed SEct. 8 T.20S, R.22E in the Tombstone Mining District in Cochise County, in the State of Arizona, on the 5th day of September 1981.

The name(s) and post office address(es) of the locator(s) is (are) please print:

Locator(s): Thomas E. Waldrip, Jr. 4426 E. Patricia
Tucson, Arizona 85712

Owner(s): Tombstone Development Co. P. O. Box 1445
Grand Island, Nebraska 68802

The claim is 1,500 feet long and 600 feet wide. The claim runs from the Notice of Location Monument on which this notice is posted 1450 feet in a NORTH direction to the NORTH end line, and 50 feet in a SOUTH direction to the SOUTH end line, along with 550 feet in a WEST direction to the WEST side line, and 50 feet in a EAST direction to the EAST side line. This Notice of Location is posted on the SE corner of the claim. The general course of the lode deposit and premises is from the NORTH erly to the SOUTH erly.

On the ground, each corner and end-center of the claim is marked with its appropriate number by a metal tag affixed to the post embossed with the name of the claim and its number. The description of each corner is as follows (describe the corner(s), such as 4"x 4" wooden post): Post no. 1, 2, 3, 4, 5, & 6 are all 2"x 2" x 5' wooden posts embedded one foot in the ground. Post #1 is the Northwest Corner, Post #2 is the NORTH End-Center, Post #3 is the Southwest Corner, Post #4 is the Southeast Corner, Post #5 is the SOUTH End-Center and Post #6 is the Northeast Corner.

The Location Notice Monument is situated about 7900 feet SOUTH and 7350 feet EAST of the NW corner of Sect. 6 Twp. 20S, Range 22E.

The claim is located in the following section(s), all of part of which are projected in:

- NW 1/4 of Section 8 Township 20S, Range 22E, G. & S.R.B.M.
- 1/4 of Section Township , Range , G. & S.R.B.M.
- 1/4 of Section Township , Range , G. & S.R.B.M.
- 1/4 of Section Township , Range , G. & S.R.B.M.

An exact duplicate of this Notice of Location is on file for record (within 90 days of location as dated herein) with the Cochise County Clerk, in whose jurisdiction this claim is located. All appropriate recording fees have been paid and maps submitted as provided in A.R.S. on lode mining, filings.

Dated this 5th day of September, 1981.

Thomas E. Waldrip, Jr.
(locator sign here)
Thomas E. Waldrip, Jr.

Recorder's Stamp

RECEIVED
B.L.M. AZ STATE OFFICE
NOV 2 11 34 AM '81
PHOENIX, ARIZONA

NOTICE OF LOCATION - LODE MINING CLAIM

TO ALL WHOM IT MAY CONCERN:

The undersigned having complied with the requirements of Title 30, United States Code, Section 28 and the local laws, customs and regulations of the State of Arizona, hereby gives notice that he (she, they) has (have) located the TS# 456 Lode Mining Claim in the (un) surveyed Sect. 8 T. 20S., R. 22E in the Tombstone Mining District in Cochise County, in the State of Arizona, on the 5th day of September, 1981.

The name(s) and post office address(es) of the locator(s) is (are) please print:

Locator(s): Thomas E. Waldrip, Jr. 4426 E. Patricia
Tucson, Arizona 85712

Owner(s): Tombstone Development Co. P. O. Box 1445
Grand Island, Nebraska 68802

The claim is 1,500 feet long and 600 feet wide. The claim runs from the Notice of Location Monument on which this notice is posted 1,450 feet in a NORTH direction to the NORTH end line, and 50 feet in a SOUTH direction to the SOUTH end line, along with 50 feet in a WEST direction to the WEST side line, and 550 feet in a EAST direction to the EAST side line. This Notice of Location is posted on the SW corner of the claim. The general course of the lode deposit and premises is from the NORTHerly to the SOUTHerly.

On the ground, each corner and end-center of the claim is marked with its appropriate number by a metal tag affixed to the post embossed with the name of the claim and its number. The description of each corner is as follows (describe the corner(s), such as 4"x 4" wooden post): Post no. 1, 2, 3, 4, 5, & 6 are all 2"x 2" x 5' wooden posts embedded one foot in the ground. Post #1 is the Northwest Corner, Post #2 is the NORTH End-Center, Post #3 is the Southwest Corner, Post #4 is the Southeast Corner, Post #5 is the SOUTH End-Center and Post #6 is the Northeast Corner.

The Location Notice Monument is situated about 7,900 feet SOUTH and 7,450 feet EAST of the NW corner of Sect. 6 Twp. 20S, Range 22E.

The claim is located in the following section(s), all of part of which are projected in:

- NW 1/4 of Section 8 Township 20S, Range 22E, G. & S.R.B.M.
- 1/4 of Section _____ Township _____, Range _____, G. & S.R.B.M.
- 1/4 of Section _____ Township _____, Range _____, G. & S.R.B.M.
- 1/4 of Section _____ Township _____, Range _____, G. & S.R.B.M.

An exact duplicate of this Notice of Location is on file for record (within 90 days of location as dated herein) with the Cochise County Clerk, in whose jurisdiction this claim is located. All appropriate recording fees have been paid and maps submitted as provided in A.R.S. on lode mining filings.

Dated this 5th day of September 1981.

Thomas E. Waldrip, Jr.
(locator sign here)
Thomas E. Waldrip, Jr.

Recorder's Stamp

RECEIVED
B.L.M. AZ STATE OFFICE
NOV 2 11 34 AM '81
PHOENIX, ARIZONA

NOTICE OF LOCATION - LODE MINING CLAIM

TO ALL WHOM IT MAY CONCERN:

The undersigned having complied with the requirements of Title 30, United States Code, Section 28 and the local laws, customs and regulations of the State of Arizona, hereby gives notice that he (she, they) has (have) located the TS# 457 Lode Mining Claim in the (un) surveyed SEct. 26 T. 20S., R. 21E in the Tombstone Mining District in Cochise County, in the State of Arizona, on the 6th day of September, 1981.

The name(s) and post office address(es) of the locator(s) is (are) please print:

Locator(s): Thomas E. Waldrip, Jr. 4426 E. Patricia
Tucson, Arizona 85712

Owner(s): Tombstone Development Co. P. O. Box 1445
Grand Island, Nebraska 68802

The claim is 1,500 feet long and 600 feet wide. The claim runs from the Notice of Location Monument on which this notice is posted 1,450 feet in a WEST direction to the WEST end line, and 50 feet in a EAST direction to the EAST end line, along with 550 feet in a NORTH direction to the NORTH side line, and 50 feet in a SOUTH direction to the SOUTH side line. This Notice of Location is posted on the SE corner of the claim. The general course of the lode deposit and premises is from the WESTerly to the EASTerly.

On the ground, each corner and end-center of the claim is marked with its appropriate number by a metal tag affixed to the post embossed with the name of the claim and its number. The description of each corner is as follows (describe the corner(s), such as 4"x 4" wooden post): Post no. 1, 2, 3, 4, 5, & 6 are all 2"x 2" x 5' wooden posts embedded one foot in the ground. Post #1 is the Northwest Corner, Post #2 is the WEST End-Center, Post #3 is the Southwest Corner, Post #4 is the Southeast Corner, Post #5 is the EAST End-Center and Post #6 is the Northeast Corner.

The Location Notice Monument is situated about 21,550 feet SOUTH and 6,050 feet WEST of the NE corner of Sect. 1 Twp. 20S, Range 21E.

The claim is located in the following section(s), all of part of which are projected in:

NE 1/4 of Section 26 Township 20S, Range 21E, G. & S.R.B.M.
 ___ 1/4 of Section ___ Township ___, Range ___, G. & S.R.B.M.
 ___ 1/4 of Section ___ Township ___, Range ___, G. & S.R.B.M.
 ___ 1/4 of Section ___ Township ___, Range ___, G. & S.R.B.M.

An exact duplicate of this Notice of Location is on file for record (within 90 days of location as dated herein) with the Cochise County Clerk, in whose jurisdiction this claim is located. All appropriate recording fees have been paid and maps submitted as provided in A.R.S. on lode mining filings.

Dated this 6th day of September, 1981.

Thomas E. Waldrip, Jr.
(Locator sign here)
Thomas E. Waldrip, Jr.

Recorder's Stamp

RECEIVED
BLM AZ STATE OFFICE
NOV 2 11 34 AM '81
PHOENIX, ARIZONA

NOTICE OF LOCATION - LODE MINING CLAIM

TO ALL WHOM IT MAY CONCERN:

The undersigned having complied with the requirements of Title 30, United States Code, Section 28 and the local laws, customs and regulations of the State of Arizona, hereby gives notice that he (she, they) has (have) located the TS# 458 Lode Mining Claim in the (un) surveyed Sect. 26 T. 20 S., R. 21 E in the Tombstone Mining District in Cochise County, in the State of Arizona, on the 6th day of September, 1981.

The name(s) and post office address(es) of the locator(s) is (are) please print:

Locator(s): Thomas E. Waldrip, Jr. 4426 E. Patricia
Tucson, Arizona 85712

Owner(s): Tombstone Development Co. P. O. Box 1445
Grand Island, Nebraska 68802

The claim is 1,500 feet long and 600 feet wide. The claim runs from the Notice of Location Monument on which this notice is posted 1,450 feet in a WEST direction to the WEST end line, and 50 feet in a EAST direction to the EAST end line, along with 50 feet in a NORTH direction to the NORTH side line, and 550 feet in a SOUTH direction to the SOUTH side line. This Notice of Location is posted on the NE corner of the claim. The general course of the lode deposit and premises is from the WESTerly to the EASTerly.

On the ground, each corner and end-center of the claim is marked with its appropriate number by a metal tag affixed to the post embossed with the name of the claim and its number. The description of each corner is as follows (describe the corner(s), such as 4"x 4" wooden post): Post no. 1, 2, 3, 4, 5, & 6 are all 2"x 2" x 5' wooden posts embedded one foot in the ground. Post #1 is the Northwest Corner, Post #2 is the WEST End-Center, Post #3 is the Southwest Corner, Post #4 is the Southeast Corner, Post #5 is the EAST End-Center and Post #6 is the Northeast Corner.

The Location Notice Monument is situated about 2,650 feet SOUTH and 6,050 feet WEST of the NE corner of Sect. 1 Twp. 20 S, Range 21 E.

The claim is located in the following section(s), all of part of which are projected in:

NE 1/4 of Section 26 Township 20 S., Range 21 E, G. & S.R.B.M.
 ___ 1/4 of Section ___ Township ___, Range ___, G. & S.R.B.M.
 ___ 1/4 of Section ___ Township ___, Range ___, G. & S.R.B.M.
 ___ 1/4 of Section ___ Township ___, Range ___, G. & S.R.B.M.

An exact duplicate of this Notice of Location is on file for record (within 90 days of location as dated herein) with the Cochise County Clerk, in whose jurisdiction this claim is located. All appropriate recording fees have been paid and maps submitted as provided in A.R.S. on lode mining filings.

Dated this 6th day of September, 1981.

Thomas E. Waldrip, Jr.
(locator sign here)
Thomas E. Waldrip, Jr.

Recorder's Stamp

RECEIVED
BLM AZ STATE OFFICE
NOV 2 11 34 AM '81
PHOENIX, ARIZONA

NOTICE OF LOCATION - LODE MINING CLAIM

TO ALL WHOM IT MAY CONCERN:

The undersigned having complied with the requirements of Title 30, United States Code, Section 28 and the local laws, customs and regulations of the State of Arizona, hereby gives notice that he (she, they) has (have) located the TS# 459 Lode Mining Claim in the (un) surveyed Sect. 26 T. 20S., R. 21E in the Tombstone Mining District in Cochise County, in the State of Arizona, on the 6th day of September 1981.

The name(s) and post office address(es) of the locator(s) is (are) please print:

Locator(s): Thomas E. Waldrip, Jr. 4426 E. Patricia
Tucson, Arizona 85712

Owner(s): Tombstone Development Co. P. O. Box 1445
Grand Island, Nebraska 68802.

The claim is 1,500 feet long and 600 feet wide. The claim runs from the Notice of Location Monument on which this notice is posted 50 feet in a WEST direction to the WEST end line, and 1,450 feet in a EAST direction to the EAST end line, along with 550 feet in a NORTH direction to the NORTH side line, and 50 feet in a SOUTH direction to the SOUTH side line. This Notice of Location is posted on the SW corner of the claim. The general course of the lode deposit and premises is from the WESTerly to the EASTerly.

On the ground, each corner and end-center of the claim is marked with its appropriate number by a metal tag affixed to the post embossed with the name of the claim and its number. The description of each corner is as follows (describe the corner(s), such as 4"x 4" wooden post): Post no. 1, 2, 3, 4, 5, & 6 are all 2"x 2" x 5' wooden posts embedded one foot in the ground. Post #1 is the Northwest Corner, Post #2 is the WEST End-Center, Post #3 is the Southwest Corner, Post #4 is the Southeast Corner, Post #5 is the EAST End-Center and Post #6 is the Northeast Corner.

The Location Notice Monument is situated about 2,550 feet SOUTH and 5,950 feet WEST of the NE corner of Sect. 1 Twp. 20S, Range 21E.

The claim is located in the following section(s), all of part of which are projected in:

NW 1/4 of Section 25 Township 20S., Range 21E. G. & S.R.B.M.
NE 1/4 of Section 26 Township 20S., Range 21E. G. & S.R.B.M.
___ 1/4 of Section ___ Township ___, Range ___. G. & S.R.B.M.
___ 1/4 of Section ___ Township ___, Range ___. G. & S.R.B.M.

An exact duplicate of this Notice of Location is on file for record (within 90 days of location as dated herein) with the Cochise County Clerk, in whose jurisdiction this claim is located. All appropriate recording fees have been paid and maps submitted as provided in A.R.S. on lode mining filings.

Dated this 6th day of September, 1981.

Thomas E. Waldrip, Jr.
(locator sign here)
Thomas E. Waldrip, Jr.

Recorder's Stamp

RECEIVED
BLM. AZ STATE OFFICE
NOV 2 11 34 AM '81
PHOENIX, ARIZONA

NOTICE OF LOCATION - LODE MINING CLAIM

TO ALL WHOM IT MAY CONCERN:

The undersigned having complied with the requirements of Title 30, United States Code, Section 28 and the local laws, customs and regulations of the State of Arizona, hereby gives notice that he (she, they) has (have) located the TS# 460 Lode Mining Claim in the (un) surveyed SECT. 26 T. 20S., R. 21E in the Tombstone Mining District in Cochise County, in the State of Arizona, on the 6th day of September, 1981.

The name(s) and post office address(es) of the locator(s) is (are) please print:

Locator(s): Thomas E. Waldrip, Jr. 4426 E. Patricia
Tucson, Arizona 85712

Owner(s): Tombstone Development Co. P. O. Box 1445
Grand Island, Nebraska 68802

The claim is 1,500 feet long and 600 feet wide. The claim runs from the Notice of Location Monument on which this notice is posted 50 feet in a WEST direction to the WEST end line, and 1,450 feet in a EAST direction to the EAST end line, along with 50 feet in a NORTH direction to the NORTH side line, and 550 feet in a SOUTH direction to the SOUTH side line. This Notice of Location is posted on the NW corner of the claim. The general course of the lode deposit and premises is from the WESTERly to the EASTERly.

On the ground, each corner and end-center of the claim is marked with its appropriate number by a metal tag affixed to the post embossed with the name of the claim and its number. The description of each corner is as follows (describe the corner(s), such as 4"x 4" wooden post): Post no. 1, 2, 3, 4, 5, & 6 are all 2"x 2" x 5' wooden posts embedded one foot in the ground. Post #1 is the Northwest Corner, Post #2 is the WEST End-Center, Post #3 is the Southwest Corner, Post #4 is the Southeast Corner, Post #5 is the EAST End-Center and Post #6 is the Northeast Corner.

The Location Notice Monument is situated about 2,650 feet SOUTH and 5,950 feet WEST of the NE corner of Sect. 1 Twp. 20 S, Range 21 E.

The claim is located in the following section(s), all of part of which are projected in:

NW 1/4 of Section 25 Township 20S., Range 21E. G. & S.R.B.M.
NE 1/4 of Section 26 Township 20S., Range 21E. G. & S.R.B.M.
 1/4 of Section Township , Range G. & S.R.B.M.
 1/4 of Section Township , Range G. & S.R.B.M.

An exact duplicate of this Notice of Location is on file for record (within 90 days of location as dated herein) with the Cochise County Clerk, in whose jurisdiction this claim is located. All appropriate recording fees have been paid and maps submitted as provided in A.R.S. on lode mining filings.

Dated this 6th day of September, 1981.

Thomas E. Waldrip, Jr.
(locator sign here)
Thomas E. Waldrip, Jr.

Recorder's Stamp

RECEIVED
BLM AZ STATE OFFICE
NOV 2 11 34 AM '81
PHOENIX, ARIZONA

NOTICE OF LOCATION - LODE MINING CLAIM

TO ALL WHOM IT MAY CONCERN:

The undersigned having complied with the requirements of Title 30, United States Code, Section 28 and the local laws, customs and regulations of the State of Arizona, hereby gives notice that he (she, they) has (have) located the TS# 461 Lode Mining Claim in the (un) surveyed Sect. 30 T. 21S., R. 22E in the Tombstone Mining District in Cochise County, in the State of Arizona, on the 11th day of September 1981.

The name(s) and post office address(es) of the locator(s) is (are) please print:

Locator(s): Thomas E. Waldrip, Jr. 4426 E. Patricia
Tucson, Arizona 85712

Owner(s): Tombstone Development Co. P. O. Box 1445,
Grand Island, Nebraska 68802

The claim is 1,500 feet long and 600 feet wide. The claim runs from the Notice of Location Monument on which this notice is posted 50 feet in a WEST direction to the WEST end line, and 1,450 feet in a EAST direction to the EAST end line, along with 550 feet in a NORTH direction to the NORTH side line, and 50 feet in a SOUTH direction to the SOUTH side line. This Notice of Location is posted on the SW corner of the claim. The general course of the lode deposit and premises is from the WESTerly to the EASTerly.

On the ground, each corner and end-center of the claim is marked with its appropriate number by a metal tag affixed to the post embossed with the name of the claim and its number. The description of each corner is as follows (describe the corner(s), such as 4"x 4" wooden post): Post no. 1, 2, 3, 4, 5, & 6 are all 2"x 2" x 5' wooden posts embedded one foot in the ground. Post #1 is the Northwest Corner, Post #2 is the WEST End-Center, Post #3 is the Southwest Corner, Post #4 is the Southeast Corner, Post #5 is the EAST End-Center and Post #6 is the Northeast Corner.

The Location Notice Monument is situated about 550 feet SOUTH and 15,600 feet WEST of the SE corner of Sect. 21 Twp. 21S, Range 22E.

The claim is located in the following section(s), all of part of which are projected in:

- NW 1/4 of Section 30 Township 21S, Range 22E. G. & S.R.B.M.
- 1 1/4 of Section _____ Township _____, Range _____. G. & S.R.B.M.
- 1 1/4 of Section _____ Township _____, Range _____. G. & S.R.B.M.
- 1 1/4 of Section _____ Township _____, Range _____. G. & S.R.B.M.

An exact duplicate of this Notice of Location is on file for record (within 90 days of location as dated herein) with the Cochise County Clerk, in whose jurisdiction this claim is located. All appropriate recording fees have been paid and maps submitted as provided in A.R.S. on lode mining filings.

Dated this 11th day of September, 1981.

Thomas E. Waldrip, Jr.
(locator sign here)
Thomas E. Waldrip, Jr.

Recorder's Stamp

RECEIVED
 B.L.M. AZ STATE OFFICE
 NOV 2 11 34 AM '81
 PHOENIX, ARIZONA

A MC 142171

NOTICE OF LOCATION - LODE MINING CLAIM.

TO ALL WHOM IT MAY CONCERN:

The undersigned having complied with the requirements of Title 30, United States Code, Section 28 and the local laws, customs and regulations of the State of Arizona, hereby gives notice that he (she, they) has (have) located the TS# 462 Lode Mining Claim in the (un) surveyed Sect. 30 T. 21 S., R. 22 E in the Tombstone Mining District in Cochise County, in the State of Arizona, on the 11th day of September 1981.

The name(s) and post office address(es) of the locator(s) is (are) please print:

Locator(s): Thomas E. Waldrip, Jr. 4426 E. Patricia Tucson, Arizona 85712

Owner(s): Tombstone Development Co. P. O. Box 1445 Grand Island, Nebraska 68802

The claim is 1,500 feet long and 600 feet wide. The claim runs from the Notice of Location Monument on which this notice is posted 50 feet in a WEST direction to the WEST end line, and 1,450 feet in a EAST direction to the EAST end line, along with 50 feet in a NORTH direction to the NORTH side line, and 550 feet in a SOUTH direction to the SOUTH side line. This Notice of Location is posted on the NW corner of the claim. The general course of the lode deposit and premises is from the WEST erly to the EAST erly.

On the ground, each corner and end-center of the claim is marked with its appropriate number by a metal tag affixed to the post embossed with the name of the claim and its number. The description of each corner is as follows (describe the corner(s), such as 4"x 4" wooden post): Post no. 1, 2, 3, 4, 5, & 6 are all 2"x 2" x 5' wooden posts embedded one foot in the ground. Post #1 is the Northwest Corner, Post #2 is the WEST End-Center, Post #3 is the Southwest Corner, Post #4 is the Southeast Corner, Post #5 is the EAST End-Center and Post #6 is the Northeast Corner.

The Location Notice Monument is situated about 650 feet SOUTH and 15,600 feet WEST of the SE corner of Sect. 21 Twp. 21 S., Range 22 E.

The claim is located in the following section(s), all of part of which are projected in:

- NW 1/4 of Section 30 Township 21 S., Range 22 E. G. & S.R.B.M.
1/4 of Section _____ Township _____, Range _____. G. & S.R.B.M.
1/4 of Section _____ Township _____, Range _____. G. & S.R.B.M.
1/4 of Section _____ Township _____, Range _____. G. & S.R.B.M.

An exact duplicate of this Notice of Location is on file for record (within 90 days of location as dated herein) with the Cochise County Clerk, in whose jurisdiction this claim is located. All appropriate recording fees have been paid and maps submitted as provided in A.R.S. on lode mining filings.

Dated this 11th day of September, 1981.

Thomas E. Waldrip, Jr. (locator sign here) Thomas E. Waldrip, Jr.

Recorder's Stamp

RECEIVED BLM AVERTON OFFICE NOV 2 11 34 AM '81 PHOENIX, ARIZONA

A MC 142172

NOTICE OF LOCATION - LODE MINING CLAIM

TO ALL WHOM IT MAY CONCERN:

The undersigned having complied with the requirements of Title 30, United States Code, Section 28 and the local laws, customs and regulations of the State of Arizona, hereby gives notice that he (she,they) has (have) located the TS# 463 Lode Mining Claim in the (un) surveyed Sect. 30 T. 21S., R. 22E in the Tombstone Mining District in Cochise County, in the State of Arizona, on the 11th day of September 1981.

The name(s) and post office address(es) of the locator(s) is (are) please print:

Locator(s): Thomas E. Waldrip, Jr. 4426 E. Patricia Tucson, Arizona 85712
Owner(s): Tombstone Development Co. P. O. Box 1445 Grand Island, Nebraska 68802

The claim is 1,500 feet long and 600 feet wide. The claim runs from the Notice of Location Monument on which this notice is posted 50 feet in a WEST direction to the WEST end line, and 1,450 feet in a EAST direction to the EAST end line, along with 50 feet in a NORTH direction to the NORTH side line, and 550 feet in a SOUTH direction to the SOUTH side line. This Notice of Location is posted on the NW corner of the claim. The general course of the lode deposit and premises is from the WEST erly to the EAST erly.

On the ground, each corner and end-center of the claim is marked with its appropriate number by a metal tag affixed to the post embossed with the name of the claim and its number. The description of each corner is as follows (describe the corner(s), such as 4"x 4" wooden post): Post no. 1, 2, 3, 4, 5, & 6 are all 2"x 2" x 5' wooden posts embedded one foot in the ground. Post #1 is the Northwest Corner, Post #2 is the WEST End-Center, Post #3 is the Southwest Corner, Post #4 is the Southeast Corner, Post #5 is the EAST End-Center and Post #6 is the Northeast Corner.

The Location Notice Monument is situated about 1,250 feet SOUTH and 15,600 feet WEST of the SE corner of Sect. 21 Twp. 21S, Range 22E.

The claim is located in the following section(s), all of part of which are projected in:

- NW 1/4 of Section 30 Township 21S, Range 22E. G. & S.R.B.M.
- SW 1/4 of Section _____ Township _____, Range _____. G. & S.R.B.M.
- SE 1/4 of Section _____ Township _____, Range _____. G. & S.R.B.M.
- NE 1/4 of Section _____ Township _____, Range _____. G. & S.R.B.M.

An exact duplicate of this Notice of Location is on file for record (within 90 days of location as dated herein) with the Cochise County Clerk, in whose jurisdiction this claim is located. All appropriate recording fees have been paid and maps submitted as provided in A.R.S. on lode mining filings.

Dated this 11th day of September, 1981.

Thomas E. Waldrip, Jr.
(locator sign here)
Thomas E. Waldrip, Jr.

Recorder's Stamp

RECEIVED
B.L.M. AZ STATE OFFICE
NOV 2 11 34 AM '81
PHOENIX, ARIZONA